





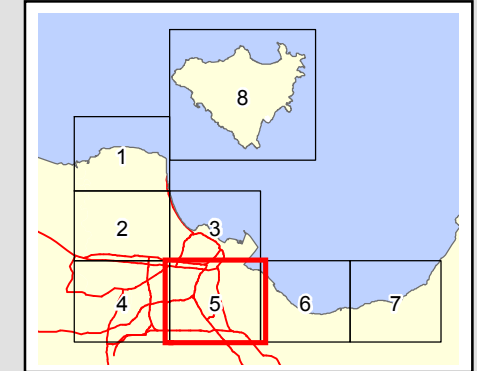
Townsville - Thuringowa Storm Tide Study 2007

100 Year Event Inundation Extent

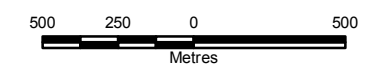
Map 5 of 8

LEGEND

-  Inundation Extent
-  Cadastre
-  Suburbs
-  Major Roads



SCALE: 1:25,000 @ A3



The Digital Elevation Model (DEM) and Digital Cadastral DataBase (DCDB) information used in this Storm Tide Study is valid as of September 1999 except for parts of Annandale and Idalia which were updated in July 2003.

Data supplied by the City of Townsville and GHD Pty Ltd (Storm Tide Study, April 2007)

Projection: Australian Map Grid (AGD84) Zone 55

Date Printed: 22/10/2007
Original Size: A3

Produced by:
LAND INFORMATION UNIT
Corporate Services
DATE: 25/10/2007
DRAWN BY:
DIGITAL FILE:
© Townsville City Council 2007

