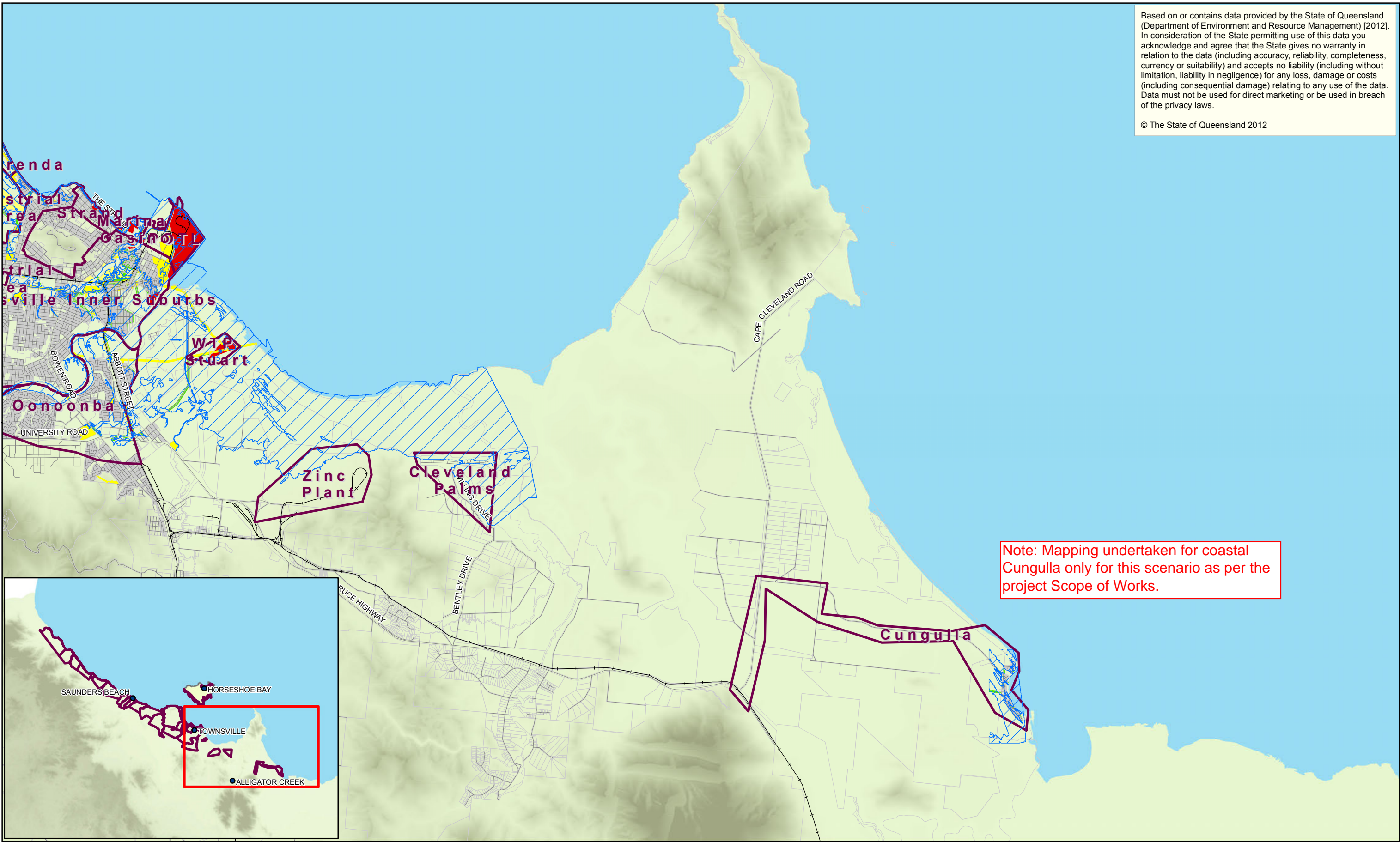


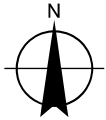
Based on or contains data provided by the State of Queensland (Department of Environment and Resource Management) [2012]. In consideration of the State permitting use of this data you acknowledge and agree that the State gives no warranty in relation to the data (including accuracy, reliability, completeness, currency or suitability) and accepts no liability (including without limitation, liability in negligence) for any loss, damage or costs (including consequential damage) relating to any use of the data. Data must not be used for direct marketing or be used in breach of the privacy laws.

© The State of Queensland 2012



Note: Mapping undertaken for coastal Cunggulla only for this scenario as per the project Scope of Works.

1:120,000 @ A3  
0 1,250 2,500 3,750 5,000  
Metres  
Map Projection: Transverse Mercator  
Horizontal Datum: GDA 1994  
Grid: GDA 1994 MGA Zone 55



LEGEND

- Town / Locality
- Road
- Railway
- Urban Locality
- Properties Boundary
- Storm Tide Event
- Current Conditions (2012)

Risk to Infrastructure

- Acceptable Risk
- Tolerable Risk
- Unacceptable Risk



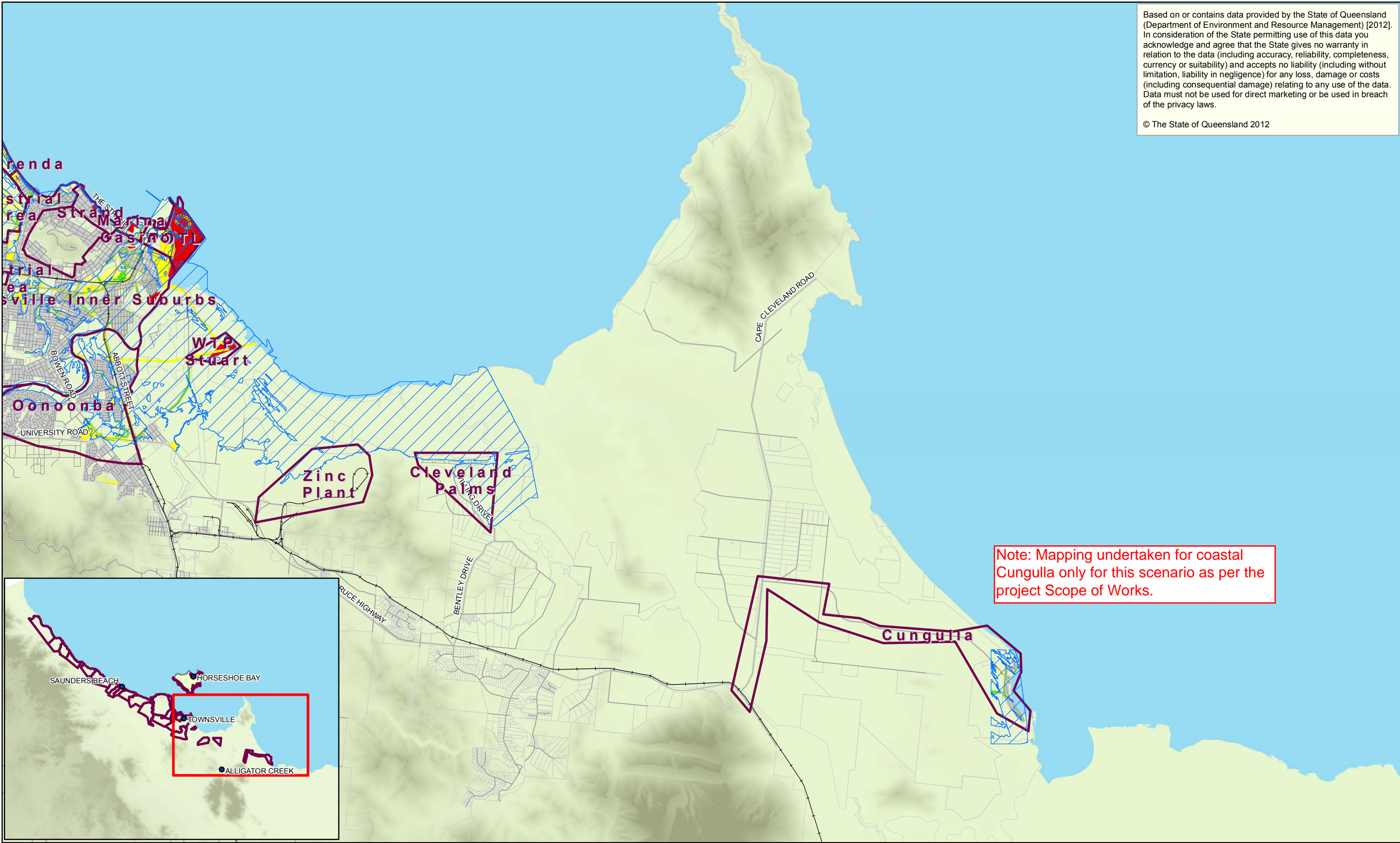
Townsville City Council  
Coastal Hazard Adaptation Strategy  
Storm Tide -  
Current Conditions (2012)  
Risk To Infrastructure  
District: South Land

Job Number 41-24609  
Revision A  
Date 12 Oct 2012

Map Series A7  
Sheet 10 of 11

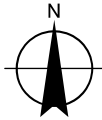
Based on or contains data provided by the State of Queensland (Department of Environment and Resource Management) [2012]. In consideration of the State permitting use of this data you acknowledge and agree that the State gives no warranty in relation to the data (including accuracy, reliability, completeness, currency or suitability) and accepts no liability (including without limitation, liability in negligence) for any loss, damage or costs (including consequential damage) relating to any use of the data. Data must not be used for direct marketing or be used in breach of the privacy laws.

© The State of Queensland 2012



Note: Mapping undertaken for coastal Cungulla only for this scenario as per the project Scope of Works.

1:120,000 @ A3  
0 1,250 2,500 3,750 5,000  
Metres  
Map Projection: Transverse Mercator  
Horizontal Datum: GDA 1994  
Grid: GDA 1994 MGA Zone 55



LEGEND

- Town / Locality
- Road
- Railway

- Urban Locality
- Properties Boundary
- 100 y Return Period Storm Tide Event 2100 Condition (0.8m SLR)

Risk to Infrastructure

- Acceptable Risk
- Tolerable Risk
- Unacceptable Risk



Townsville City Council  
Coastal Hazard Adaptation Strategy  
Storm Tide -  
2100 Conditions (0.8m SLR)  
Risk To Infrastructure  
District: South Land

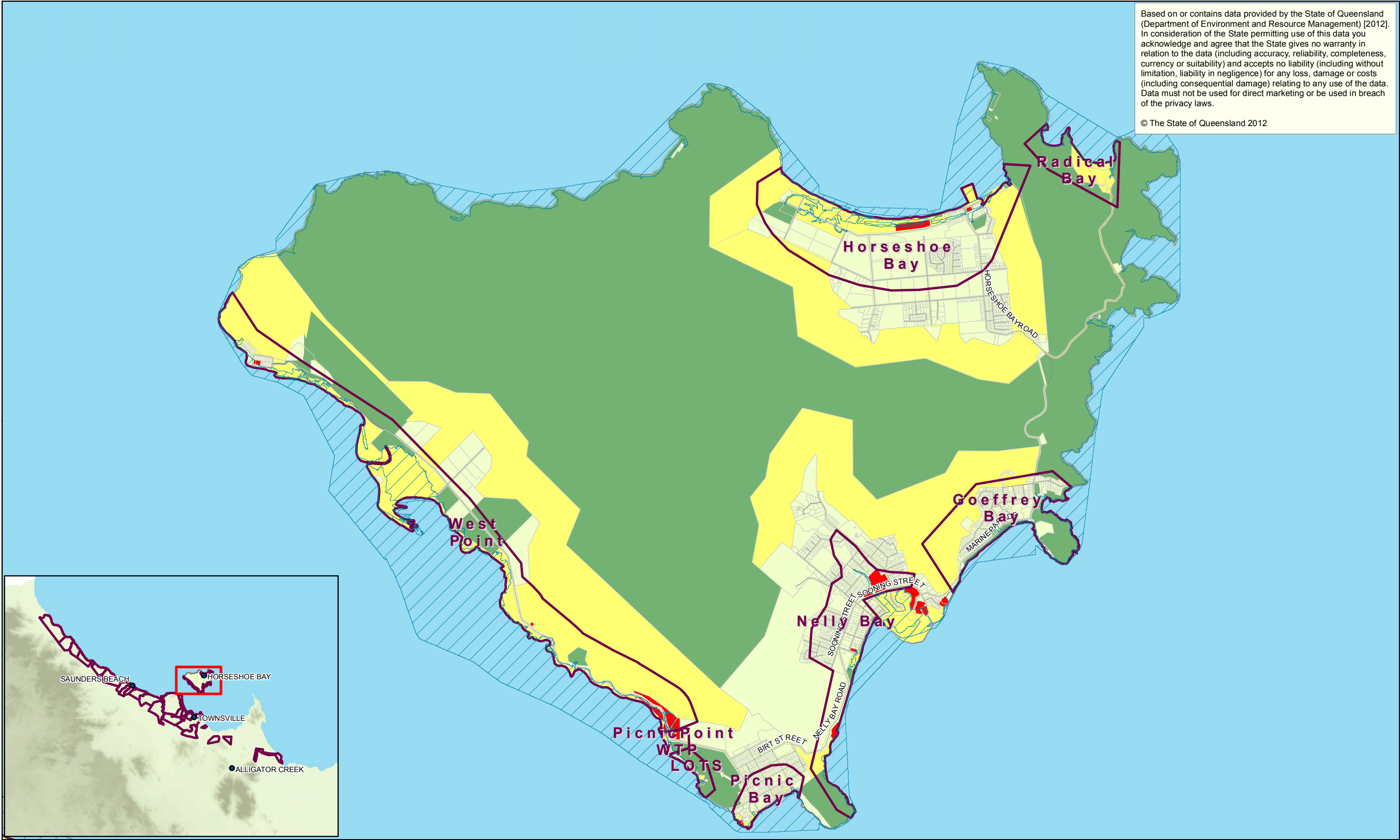
Job Number 41-24609  
Revision A  
Date 12 Oct 2012

Map Series A8  
Sheet 10 of 11



Based on or contains data provided by the State of Queensland (Department of Environment and Resource Management) [2012]. In consideration of the State permitting use of this data you acknowledge and agree that the State gives no warranty in relation to the data (including accuracy, reliability, completeness, currency or suitability) and accepts no liability (including without limitation, liability in negligence) for any loss, damage or costs (including consequential damage) relating to any use of the data. Data must not be used for direct marketing or be used in breach of the privacy laws.

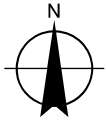
© The State of Queensland 2012



1:40,000 @ A3

0 250 500 750 1,000  
Metres

Map Projection: Transverse Mercator  
Horizontal Datum: GDA 1994  
Grid: GDA 1994 MGA Zone 55



LEGEND

- Town / Locality
- Road
- Railway

HAT (2012)

Urban Locality

Properties Boundary

Risk to Property

- Acceptable Risk
- Tolerable Risk
- Unacceptable Risk



Townsville City Council  
Coastal Hazard Adaptation Strategy  
Tidal Influence -  
Current Conditions (2012)  
Risk To Property  
District: Magnetic Island

Job Number 41-24609  
Revision A  
Date 12 Oct 2012

Map Series A1  
Sheet 11 of 11

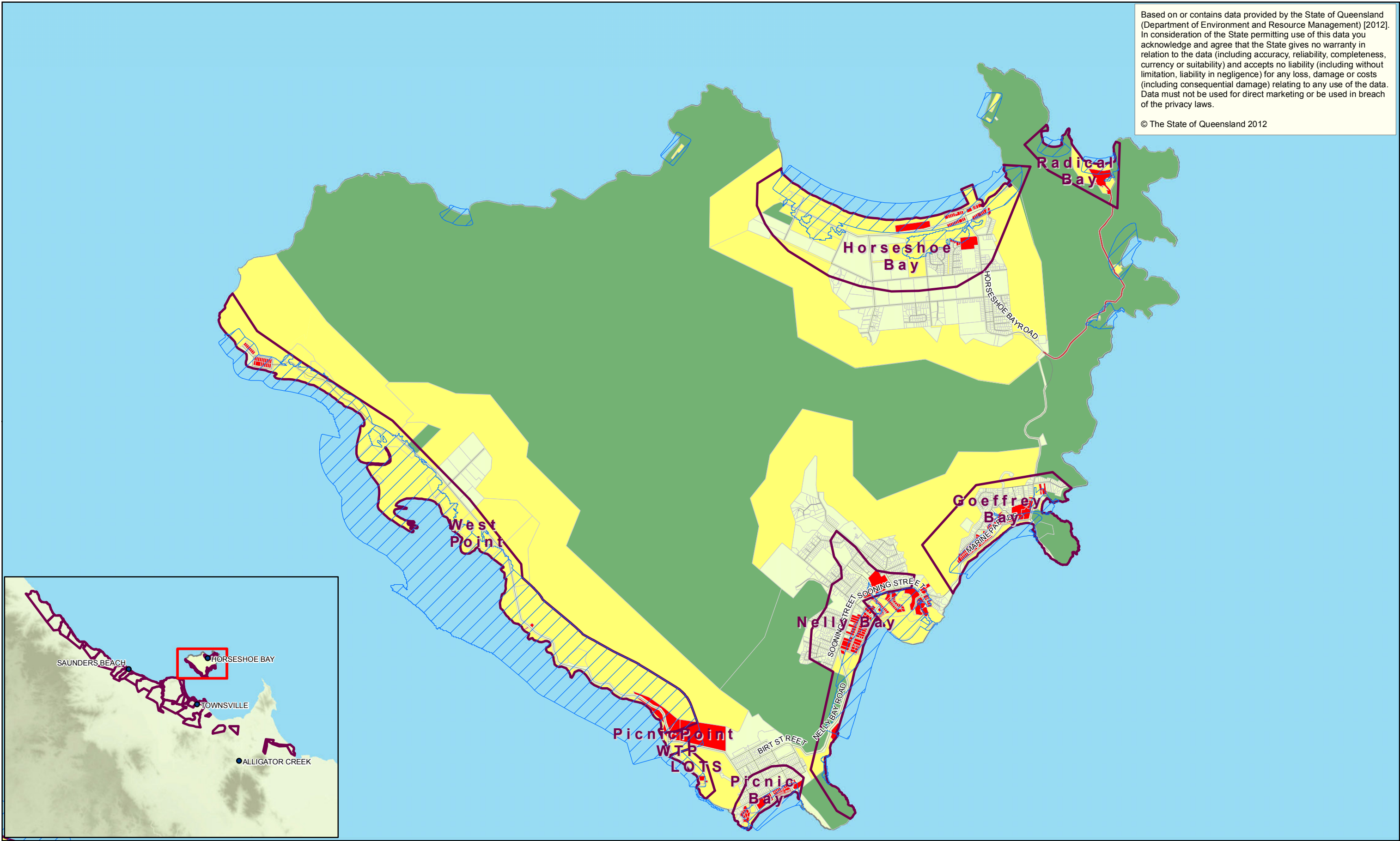
G:\4124609\GIS\Maps\Working\4124609\_PermanentHazard\_Current2012\_PropRisk\_RevA\_20121009.mxd

© 2012. Whilst every care has been taken to prepare this map, GHD, TCC, DERM make no representations or warranties about its accuracy, reliability, completeness or suitability for any particular purpose and cannot accept liability and responsibility of any kind (whether in contract, tort or otherwise) for any expenses, losses, damages and/or costs (including indirect or consequential damage) which are or may be incurred by any party as a result of the map being inaccurate, incomplete or unsuitable in any way and for any reason.  
Data source: TCC - Railway, Roads, Properties, Districts (2011). Geoscience Australia - Populated Places (2008). DERM - DEM (2007). Place Names (2010). GHD - Ocean Boundary (2012).

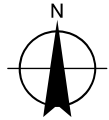
145 Ann Street Brisbane QLD 4000 Australia T 61 7 3316 3000 F 61 7 3316 3333 E bnemail@ghd.com W www.ghd.com

Based on or contains data provided by the State of Queensland (Department of Environment and Resource Management) [2012]. In consideration of the State permitting use of this data you acknowledge and agree that the State gives no warranty in relation to the data (including accuracy, reliability, completeness, currency or suitability) and accepts no liability (including without limitation, liability in negligence) for any loss, damage or costs (including consequential damage) relating to any use of the data. Data must not be used for direct marketing or be used in breach of the privacy laws.

© The State of Queensland 2012



1:40,000 @ A3  
0 250 500 750 1,000  
Metres  
Map Projection: Transverse Mercator  
Horizontal Datum: GDA 1994  
Grid: GDA 1994 MGA Zone 55



LEGEND

- Town / Locality
- Road
- Railway

- Urban Locality
- Properties Boundary
- HAT 2100 Condition (0.8m SLR)

Risk to Property

- Acceptable Risk
- Tolerable Risk
- Unacceptable Risk



Townsville City Council  
Coastal Hazard Adaptation Strategy  
Tidal Influence -  
2100 Conditions (0.8m SLR)  
Risk To Property  
District: Magnetic Island

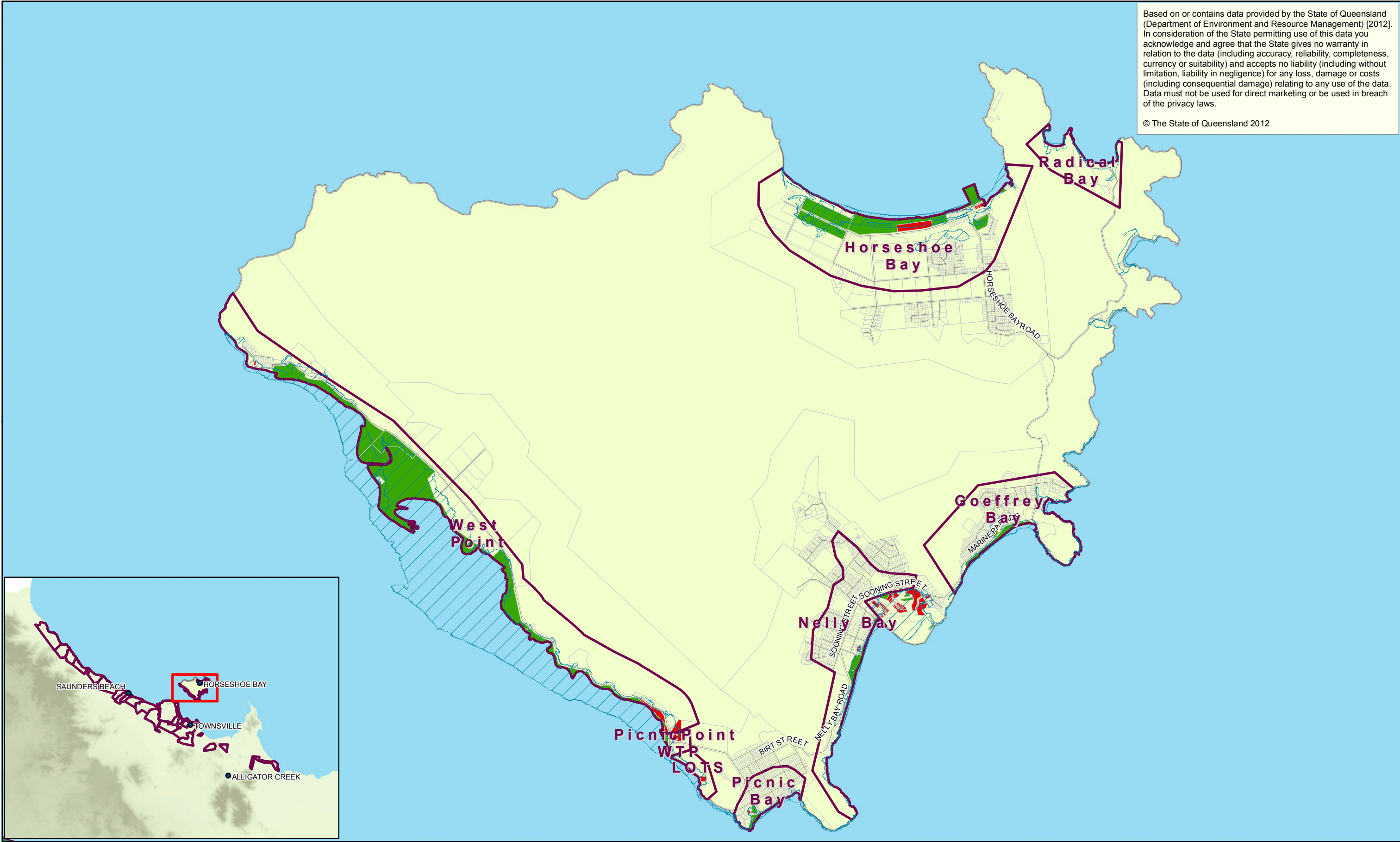
Job Number 41-24609  
Revision A  
Date 12 Oct 2012

Map Series A2  
Sheet 11 of 11

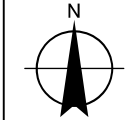


Based on or contains data provided by the State of Queensland (Department of Environment and Resource Management) [2012]. In consideration of the State permitting use of this data you acknowledge and agree that the State gives no warranty in relation to the data (including accuracy, reliability, completeness, currency or suitability) and accepts no liability (including without limitation, liability in negligence) for any loss, damage or costs (including consequential damage) relating to any use of the data. Data must not be used for direct marketing or be used in breach of the privacy laws.

© The State of Queensland 2012



1:40,000 @ A3  
0 250 500 750 1,000  
Metres  
Map Projection: Transverse Mercator  
Horizontal Datum: GDA 1994  
Grid: GDA 1994 MGA Zone 55



**LEGEND**

- Town / Locality
- Road
- +— Railway
- Urban Locality
- Properties Boundary
- Storm Tide Event
- Current Conditions (2012)

**Risk to Property**

- Acceptable Risk
- Unacceptable Risk



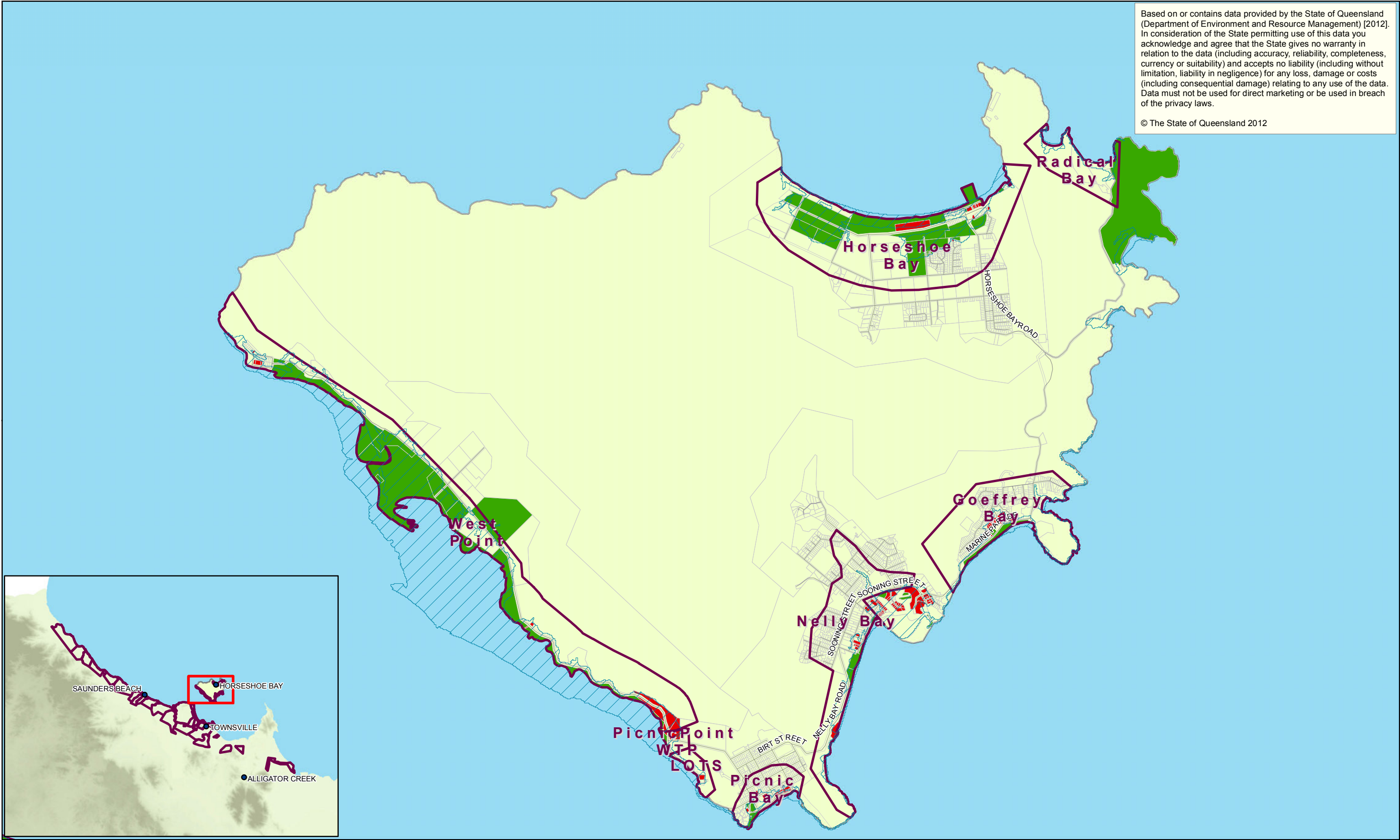
Townsville City Council  
Coastal Hazard Adaptation Strategy  
Storm Tide -  
Current Conditions (2012)  
Risk To Property  
District: Magnetic Island

Job Number 41-24609  
Revision A  
Date 12 Oct 2012

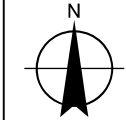
Map Series A3  
Sheet 11 of 11

Based on or contains data provided by the State of Queensland (Department of Environment and Resource Management) [2012]. In consideration of the State permitting use of this data you acknowledge and agree that the State gives no warranty in relation to the data (including accuracy, reliability, completeness, currency or suitability) and accepts no liability (including without limitation, liability in negligence) for any loss, damage or costs (including consequential damage) relating to any use of the data. Data must not be used for direct marketing or be used in breach of the privacy laws.

© The State of Queensland 2012



1:40,000 @ A3  
0 250 500 750 1,000  
Metres  
Map Projection: Transverse Mercator  
Horizontal Datum: GDA 1994  
Grid: GDA 1994 MGA Zone 55



LEGEND

- Town / Locality
- Road
- +—+ Railway
- ▭ District Boundary
- ▭ Properties Boundary
- ▨ 100 y Return Period Storm Tide Event 2100 Conditions (0.8m SLR)

Risk to Property

- ▭ Acceptable Risk
- ▭ Unacceptable Risk



Townsville City Council  
Coastal Hazard Adaptation Strategy  
Storm Tide -  
2100 Conditions (0.8m SLR)  
Risk To Property  
District: Magnetic Island

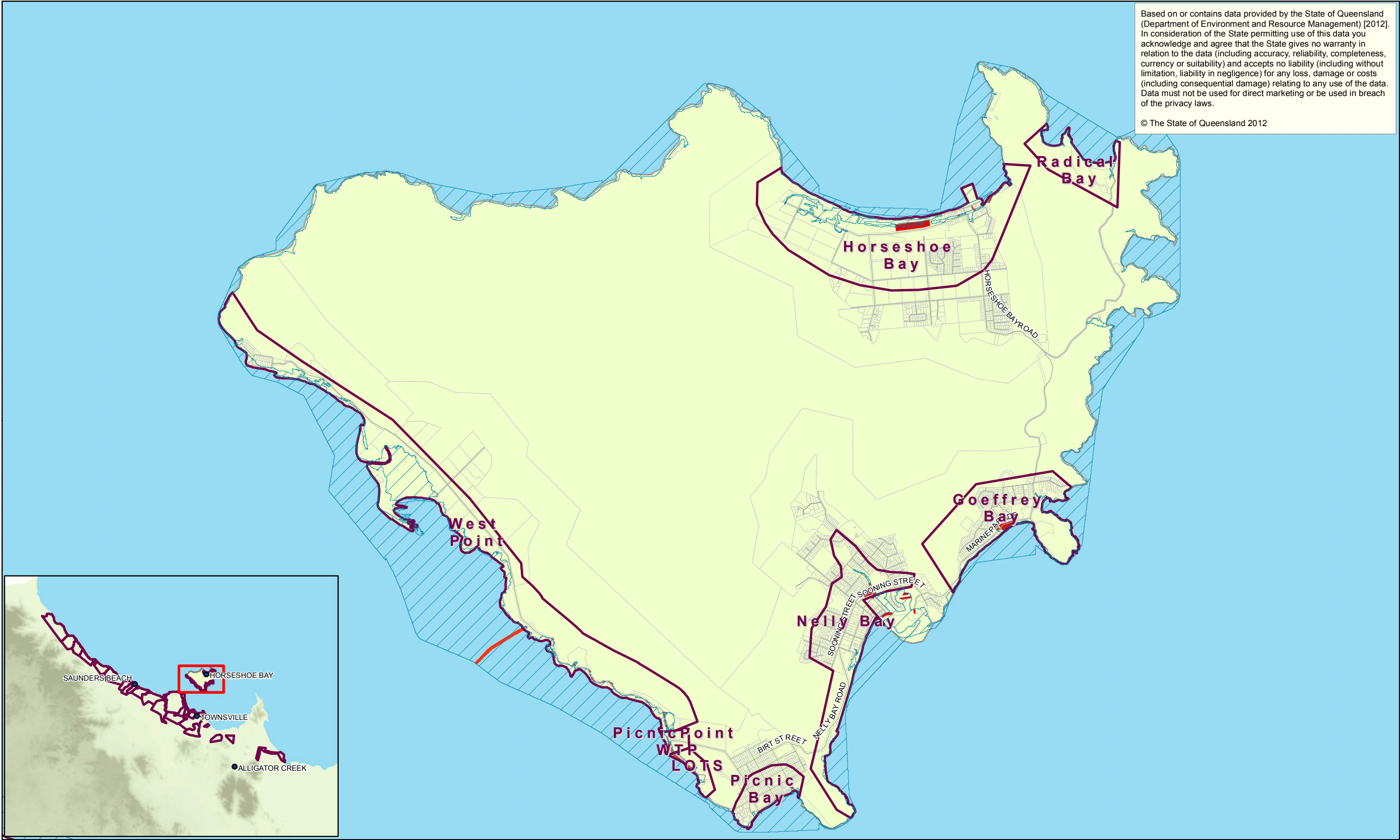
Job Number 41-24609  
Revision A  
Date 12 Oct 2012

Map Series A4  
Sheet 11 of 11

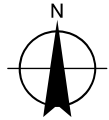


Based on or contains data provided by the State of Queensland (Department of Environment and Resource Management) [2012]. In consideration of the State permitting use of this data you acknowledge and agree that the State gives no warranty in relation to the data (including accuracy, reliability, completeness, currency or suitability) and accepts no liability (including without limitation, liability in negligence) for any loss, damage or costs (including consequential damage) relating to any use of the data. Data must not be used for direct marketing or be used in breach of the privacy laws.

© The State of Queensland 2012



1:40,000 @ A3  
0 440 880 1,320 1,760  
Metres  
Map Projection: Transverse Mercator  
Horizontal Datum: GDA 1994  
Grid: GDA 1994 MGA Zone 55



LEGEND

- Town / Locality
- Road
- Railway

- HAT (2012)
- Urban Locality
- Properties Boundary

Risk to Infrastructure

- Acceptable Risk
- Unacceptable Risk



Townsville City Council  
Coastal Hazard Adaptation Strategy  
Tidal Influence -  
Current Conditions (2012)  
Risk To Infrastructure  
District: Magnetic Island

Job Number 41-24609  
Revision A  
Date 12 Oct 2012

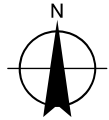
Map Series A5  
Sheet 11 of 11

Based on or contains data provided by the State of Queensland (Department of Environment and Resource Management) [2012]. In consideration of the State permitting use of this data you acknowledge and agree that the State gives no warranty in relation to the data (including accuracy, reliability, completeness, currency or suitability) and accepts no liability (including without limitation, liability in negligence) for any loss, damage or costs (including consequential damage) relating to any use of the data. Data must not be used for direct marketing or be used in breach of the privacy laws.

© The State of Queensland 2012



1:40,000 @ A3  
0 250 500 750 1,000  
Metres  
Map Projection: Transverse Mercator  
Horizontal Datum: GDA 1994  
Grid: GDA 1994 MGA Zone 55



LEGEND

- Town / Locality
- Road
- +—+ Railway
- Urban Locality
- Properties Boundary
- HAT 2100 Condition (0.8m SLR)

Risk to Infrastructure

- Tolerable Risk
- Unacceptable Risk



Townsville City Council  
Coastal Hazard Adaptation Strategy  
Tidal Influence -  
2100 Conditions (0.8m SLR)  
Risk To Infrastructure  
District: Magnetic Island

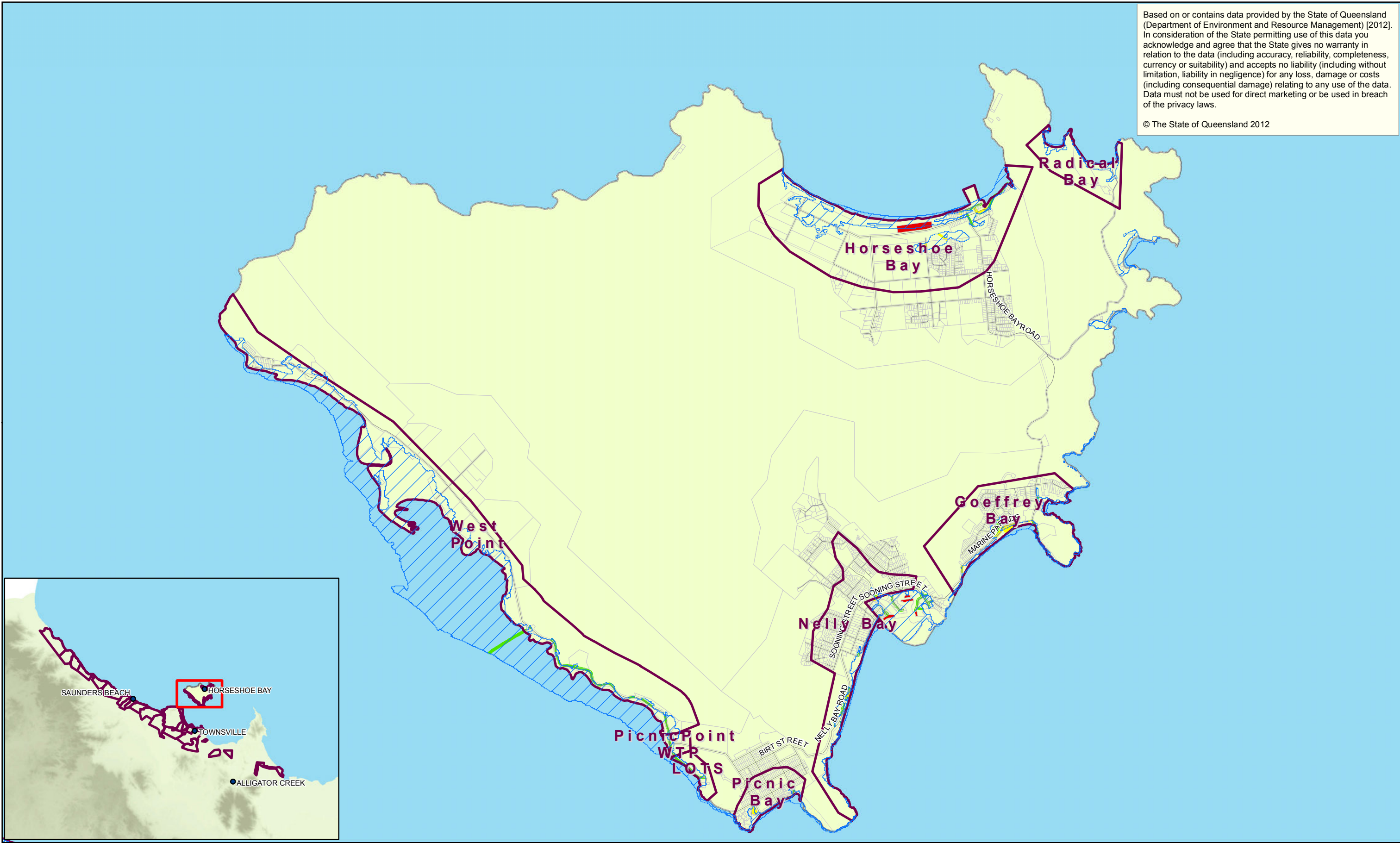
Job Number 41-24609  
Revision A  
Date 12 Oct 2012

Map Series A6  
Sheet 11 of 11

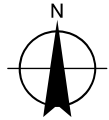


Based on or contains data provided by the State of Queensland (Department of Environment and Resource Management) [2012]. In consideration of the State permitting use of this data you acknowledge and agree that the State gives no warranty in relation to the data (including accuracy, reliability, completeness, currency or suitability) and accepts no liability (including without limitation, liability in negligence) for any loss, damage or costs (including consequential damage) relating to any use of the data. Data must not be used for direct marketing or be used in breach of the privacy laws.

© The State of Queensland 2012



1:40,000 @ A3  
0 250 500 750 1,000  
Metres  
Map Projection: Transverse Mercator  
Horizontal Datum: GDA 1994  
Grid: GDA 1994 MGA Zone 55



LEGEND

- Town / Locality
- Road
- Railway
- Urban Locality
- Properties Boundary
- Storm Tide Event
- Current Conditions (2012)

Risk to Infrastructure

- Acceptable Risk
- Tolerable Risk
- Unacceptable Risk



Townsville City Council  
Coastal Hazard Adaptation Strategy  
Storm Tide -  
Current Conditions (2012)  
Risk To Infrastructure  
District: Magnetic Island

Job Number 41-24609  
Revision A  
Date 12 Oct 2012

Map Series A7  
Sheet 11 of 11

Based on or contains data provided by the State of Queensland (Department of Environment and Resource Management) [2012]. In consideration of the State permitting use of this data you acknowledge and agree that the State gives no warranty in relation to the data (including accuracy, reliability, completeness, currency or suitability) and accepts no liability (including without limitation, liability in negligence) for any loss, damage or costs (including consequential damage) relating to any use of the data. Data must not be used for direct marketing or be used in breach of the privacy laws.

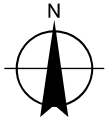
© The State of Queensland 2012



1:40,000 @ A3

0 250 500 750 1,000  
Metres

Map Projection: Transverse Mercator  
Horizontal Datum: GDA 1994  
Grid: GDA 1994 MGA Zone 55



LEGEND

● Town / Locality

— Road

— Railway

Urban Locality

Properties Boundary

100 y Return Period Storm Tide Event  
2100 Condition (0.8m SLR)

Risk to Infrastructure

Acceptable Risk

Tolerable Risk

Unacceptable Risk



Townsville City Council  
Coastal Hazard Adaptation Strategy  
Storm Tide -  
2100 Conditions (0.8m SLR)  
Risk To Infrastructure  
District: Magnetic Island

Job Number 41-24609  
Revision A  
Date 12 Oct 2012

Map Series A8  
Sheet 11 of 11



GHD

145 Ann Street Brisbane QLD 4000

GPO Box 668 Brisbane QLD 4001





T: (07) 3316 3000 F: (07) 3316 3333 E: bnemail@ghd.com.au

© GHD 2012

This document is and shall remain the property of GHD. The document may only be used for the purpose for which it was commissioned and in accordance with the Terms of Engagement for the commission. Unauthorised use of this document in any form whatsoever is prohibited.

G:\41\24609\WP\441368.docx

#### Document Status

Rev No.	Author	Reviewer		Approved for Issue		
		Name	Signature	Name	Signature	Date
0	G.Hazilacos	W.Bailey (TCC)		B. Harper		17/01/ 2012
1	G.Hazilacos	G. Hadzilacos		B. Harper		15/02/ 2012
2	G.Hazilacos	G. Hadzilacos		B. Harper		20/02/ 2012
3	A.Ferguson D.Boitshoko	G. Hadzilacos		B. Harper		26/03/ 2012
4	A.Ferguson D.Boitshoko G.Hazilacos	M.Smith		B. Harper		22/10/2012

[www.ghd.com](http://www.ghd.com)





GHD

145 Ann Street Brisbane QLD 4000

GPO Box 668 Brisbane QLD 4001





T: (07) 3316 3000 F: (07) 3316 3333 E: bnemail@ghd.com.au

© GHD 2012

This document is and shall remain the property of GHD. The document may only be used for the purpose for which it was commissioned and in accordance with the Terms of Engagement for the commission. Unauthorised use of this document in any form whatsoever is prohibited.

G:\41\24609\WP\441368.docx

#### Document Status

Rev No.	Author	Reviewer		Approved for Issue		
		Name	Signature	Name	Signature	Date
0	G.Hazilacos	W.Bailey (TCC)		B. Harper		17/01/ 2012
1	G.Hazilacos	G. Hadzilacos		B. Harper		15/02/ 2012
2	G.Hazilacos	G. Hadzilacos		B. Harper		20/02/ 2012
3	A.Ferguson D.Boitshoko	G. Hadzilacos		B. Harper		26/03/ 2012
4	A.Ferguson D.Boitshoko G.Hazilacos	M.Smith		B. Harper		22/10/2012

[www.ghd.com](http://www.ghd.com)

