

470000

475000

7850000

7850000

470000





475000

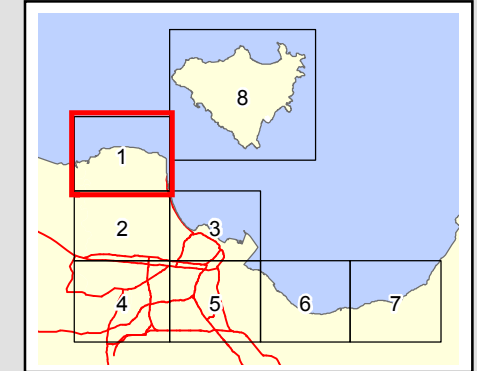
# Townsville - Thuringowa Storm Tide Study 2007

## 100 Year Event Inundation Extent

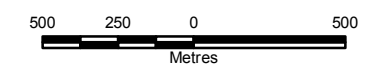
### Map 1 of 8

#### LEGEND

-  Inundation Extent
-  Cadastre
-  Suburbs
-  Major Roads



**SCALE: 1:25,000 @ A3**



The Digital Elevation Model (DEM) and Digital Cadastral DataBase (DCDB) information used in this Storm Tide Study is valid as of September 1999 except for parts of Annandale and Idalia which were updated in July 2003.

Data supplied by the City of Townsville and GHD Pty Ltd (Storm Tide Study, April 2007)

Projection: Australian Map Grid (AGD84) Zone 55

Date Printed: 22/10/2007  
Original Size: A3

Produced by:  
LAND INFORMATION UNIT  
Corporate Services  
DATE: 25/10/2007  
DRAWN BY:  
DIGITAL FILE:  
© Townsville City Council 2007

