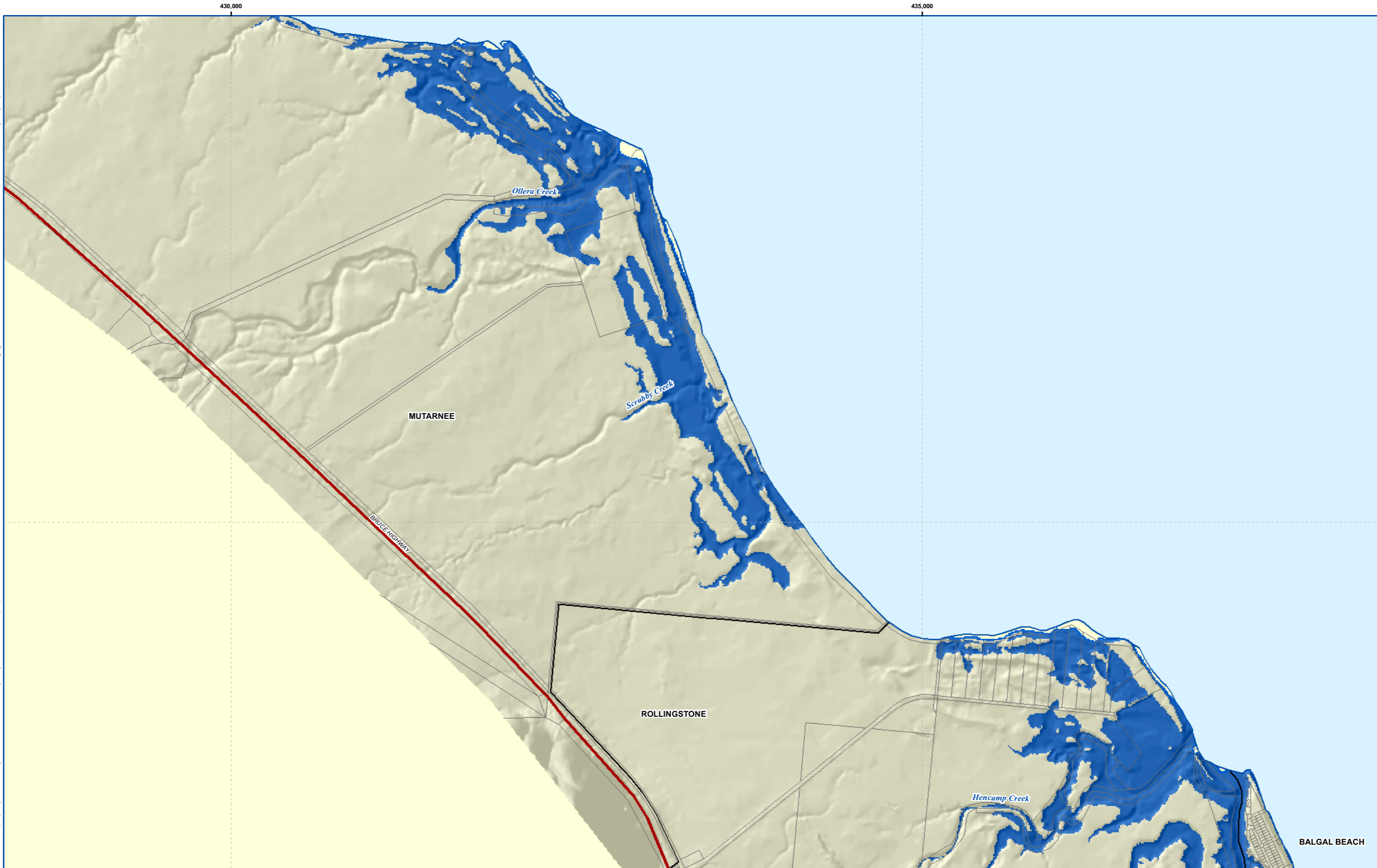
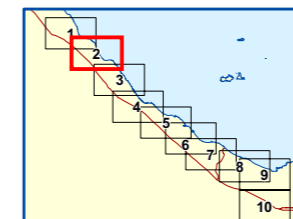
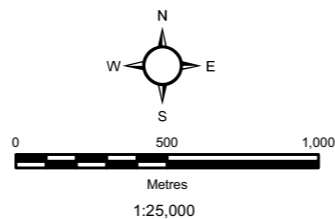


Copyright: This document is and shall remain the property of GHD Pty Ltd. The document may only be used for the purpose for which it was commissioned and in accordance with the terms of engagement for the commission. Unauthorised use of this document in any way is prohibited.



Legend

- Inundation Extent
- Digital Cadastre Database
- Suburbs
- Highways
- Major Roads



Data supplied by the City of Townsville and City of Thuringowa.
 Projection: Map Grid of Australia (GDA94) Zone 55
 Date Printed: 3/1/07
 Reference: 41.13819
 Original Size: A3

Townsville - Thuringowa Storm Tide Study 2005

100 Year Event Inundation Extent

Map 2 of 10
 (COT Dwg 17552A)