

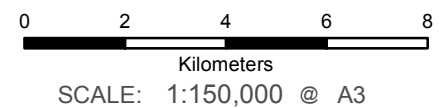
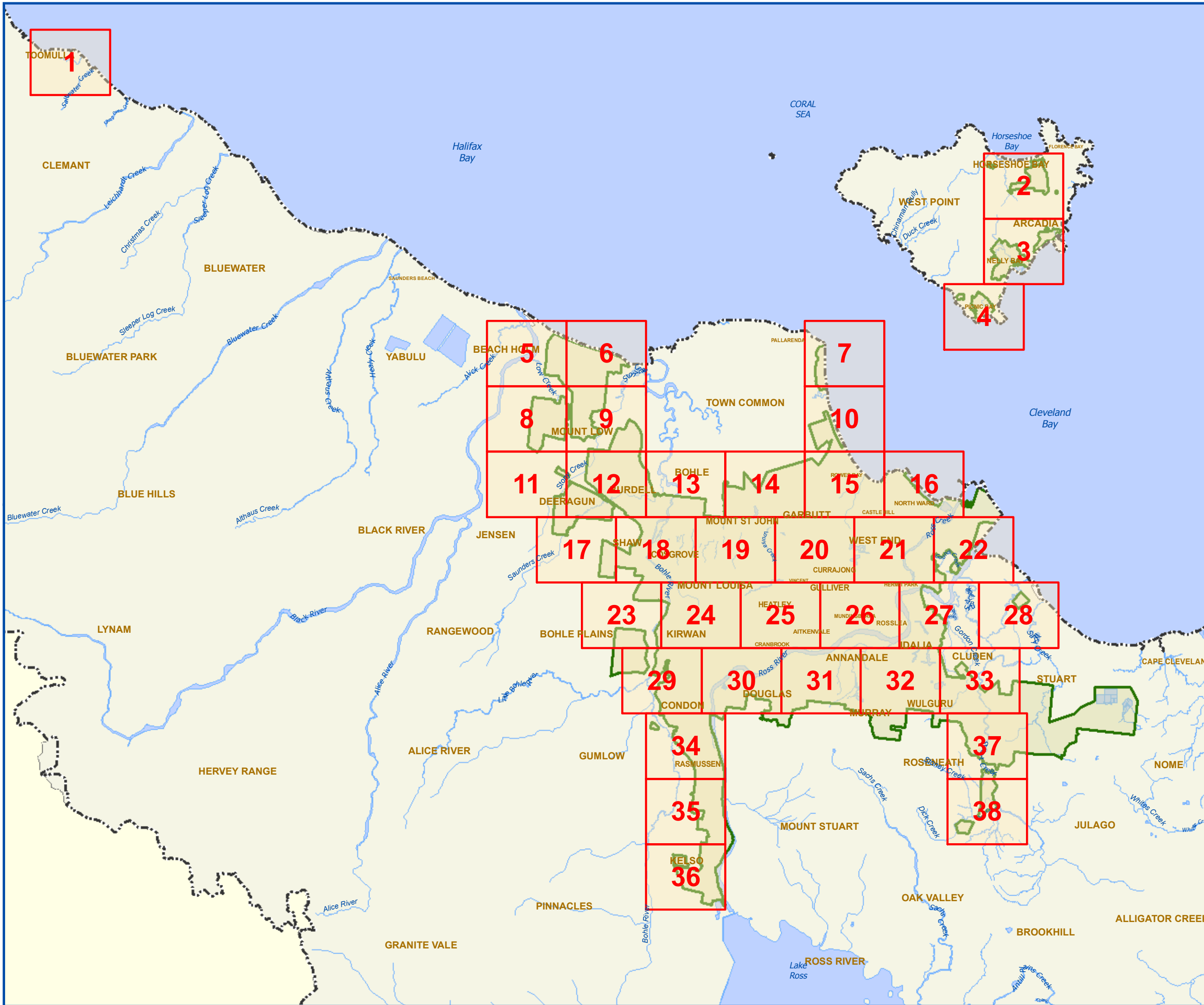


TOWNSVILLE CITY COUNCIL
Local Government Infrastructure Plan
SEWERAGE

LEGEND

-  Map Sheet
-  Priority Infrastructure Area

















Strategic Planning Department
PLANNING AND DEVELOPMENT
Date: 3/11/2015
Drawn By: REM
Digital File: LGIP_SewerIndex
© Townsville City Council 2015



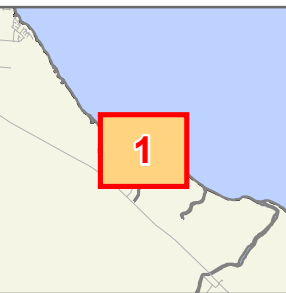

Sheet Index

TOWNSVILLE CITY COUNCIL
Local Government Infrastructure Plan
SEWERAGE

LEGEND

-  Future Pump Station
-  Future Treatment Plant
-  Existing Pump Station
-  Existing Reuse Irrigation Area
-  Existing Reuse Pump Stn. and Storage
-  Existing Reuse Pump Stn. and Storage Lagoon
-  Existing Treatment Plant
-  Existing Effluent Resuse Main
-  Future Rising Main
-  Existing Rising Main
-  Future Gravity Main
-  Existing Gravity Main
-  Service Catchment
-  Priority Infrastructure Area





















 SCALE: 1:10,000 @ A3

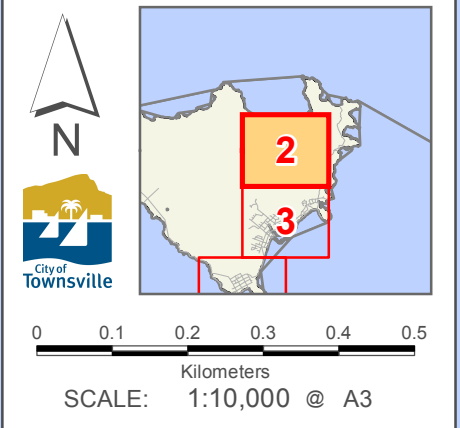
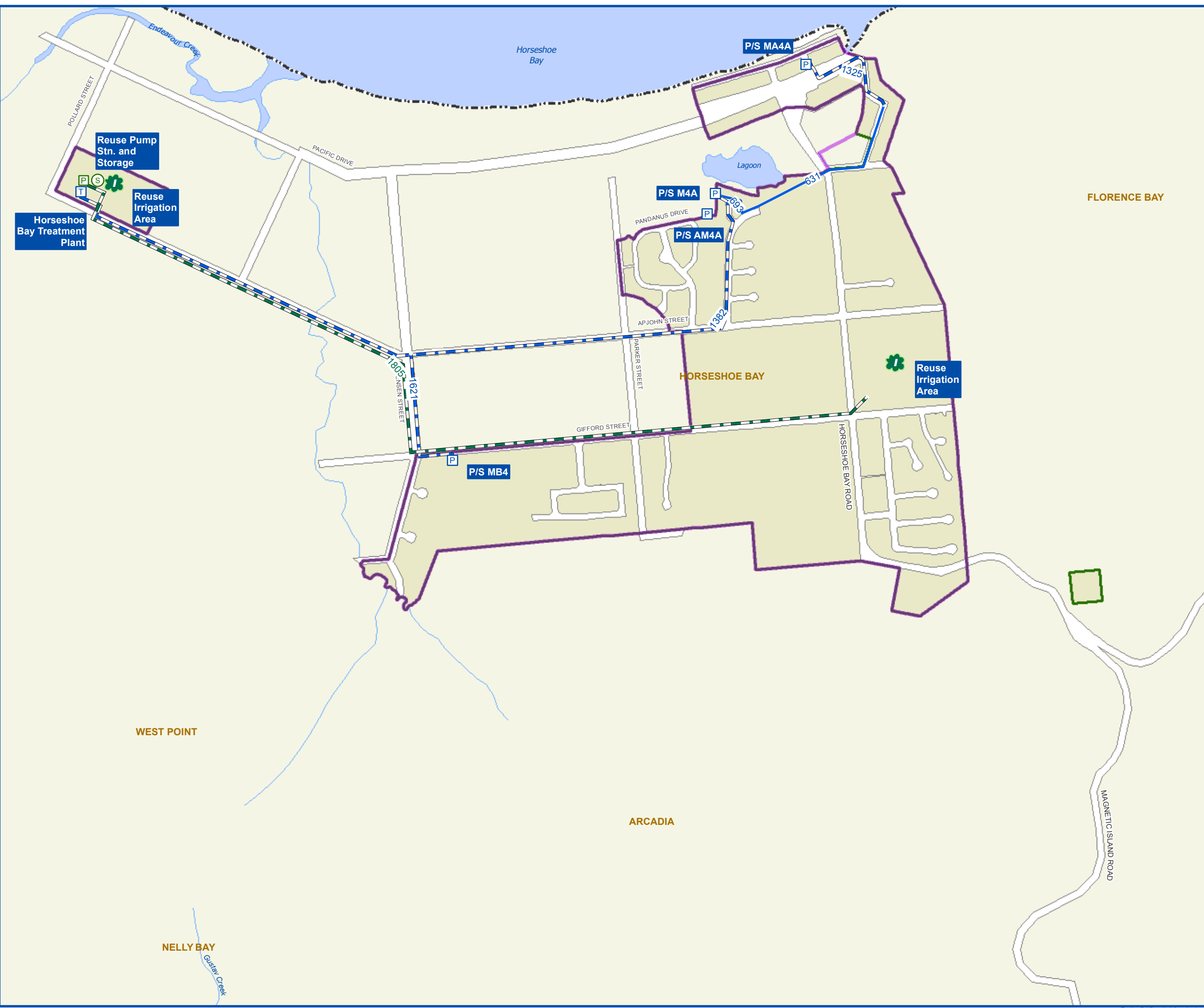
Strategic Planning Department
 PLANNING AND DEVELOPMENT
 Date: 26/05/2016
 Drawn By: REM
 Digital File: LGIP_Sewer
 © Townsville City Council 2015

Map 1

TOWNSVILLE CITY COUNCIL
Local Government Infrastructure Plan
SEWERAGE

LEGEND

-  Future Pump Station
-  Future Treatment Plant
-  Existing Pump Station
-  Existing Reuse Irrigation Area
-  Existing Reuse Pump Stn. and Storage
-  Existing Reuse Pump Stn. and Storage Lagoon
-  Existing Treatment Plant
-  Existing Effluent Resuse Main
-  Future Rising Main
-  Existing Rising Main
-  Future Gravity Main
-  Existing Gravity Main
-  Service Catchment
-  Priority Infrastructure Area

















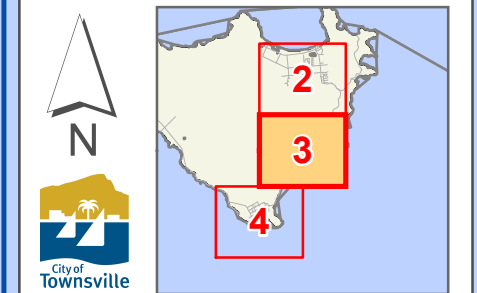
Strategic Planning Department
PLANNING AND DEVELOPMENT
Date: 26/05/2016
Drawn By: REM
Digital File: LGIP_Sewer
© Townsville City Council 2015

Map 2

TOWNSVILLE CITY COUNCIL
Local Government Infrastructure Plan
SEWERAGE

LEGEND

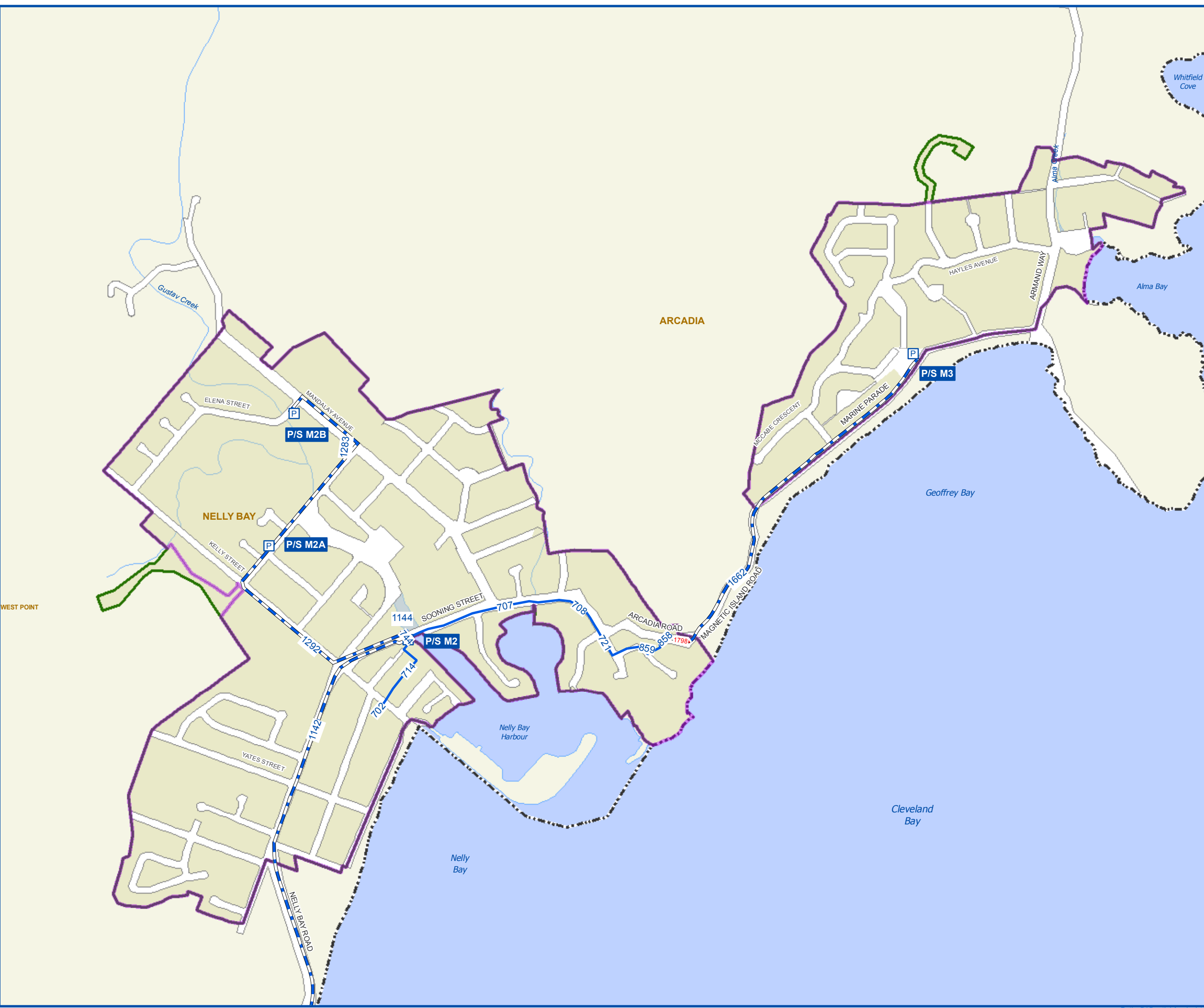
-  Future Pump Station
-  Future Treatment Plant
-  Existing Pump Station
-  Existing Reuse Irrigation Area
-  Existing Reuse Pump Stn. and Storage
-  Existing Reuse Pump Stn. and Storage Lagoon
-  Existing Treatment Plant
-  Existing Effluent Resuse Main
-  Future Rising Main
-  Existing Rising Main
-  Future Gravity Main
-  Existing Gravity Main
-  Service Catchment
-  Priority Infrastructure Area



0 0.1 0.2 0.3 0.4 0.5
Kilometers
SCALE: 1:10,000 @ A3















Strategic Planning Department
PLANNING AND DEVELOPMENT
Date: 26/05/2016
Drawn By: REM
Digital File: LGIP_Sewer
© Townsville City Council 2015

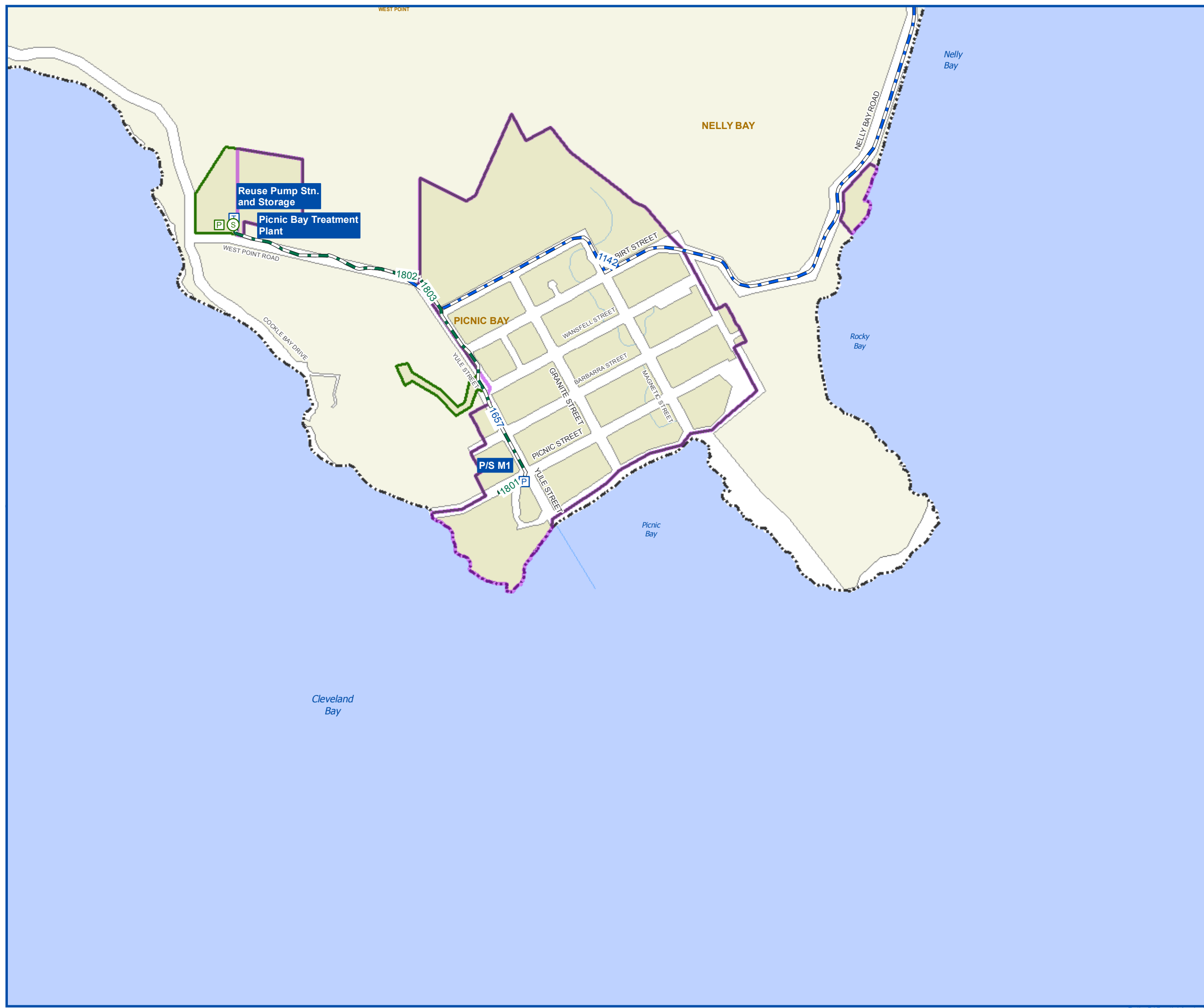
Map 3



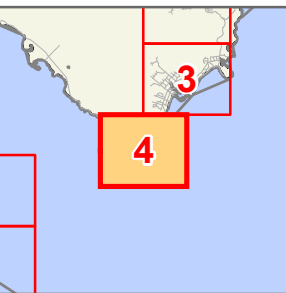



TOWNSVILLE CITY COUNCIL
Local Government Infrastructure Plan
SEWERAGE

LEGEND

-  Future Pump Station
-  Future Treatment Plant
-  Existing Pump Station
-  Existing Reuse Irrigation Area
-  Existing Reuse Pump Stn. and Storage
-  Existing Reuse Pump Stn. and Storage Lagoon
-  Existing Treatment Plant
-  Existing Effluent Resuse Main
-  Future Rising Main
-  Existing Rising Main
-  Future Gravity Main
-  Existing Gravity Main
-  Service Catchment
-  Priority Infrastructure Area





















 SCALE: 1:10,000 @ A3

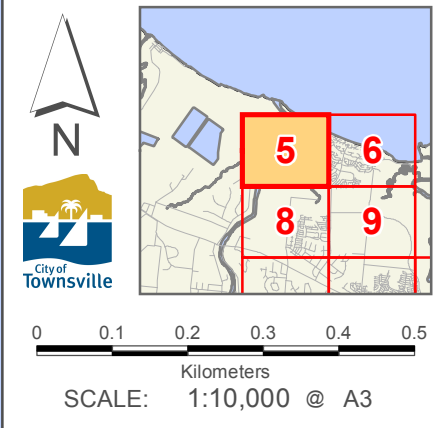
Strategic Planning Department
PLANNING AND DEVELOPMENT
 Date: 26/05/2016
 Drawn By: REM
 Digital File: LGIP_Sewer
 © Townsville City Council 2015

Map 4

TOWNSVILLE CITY COUNCIL
Local Government Infrastructure Plan
SEWERAGE

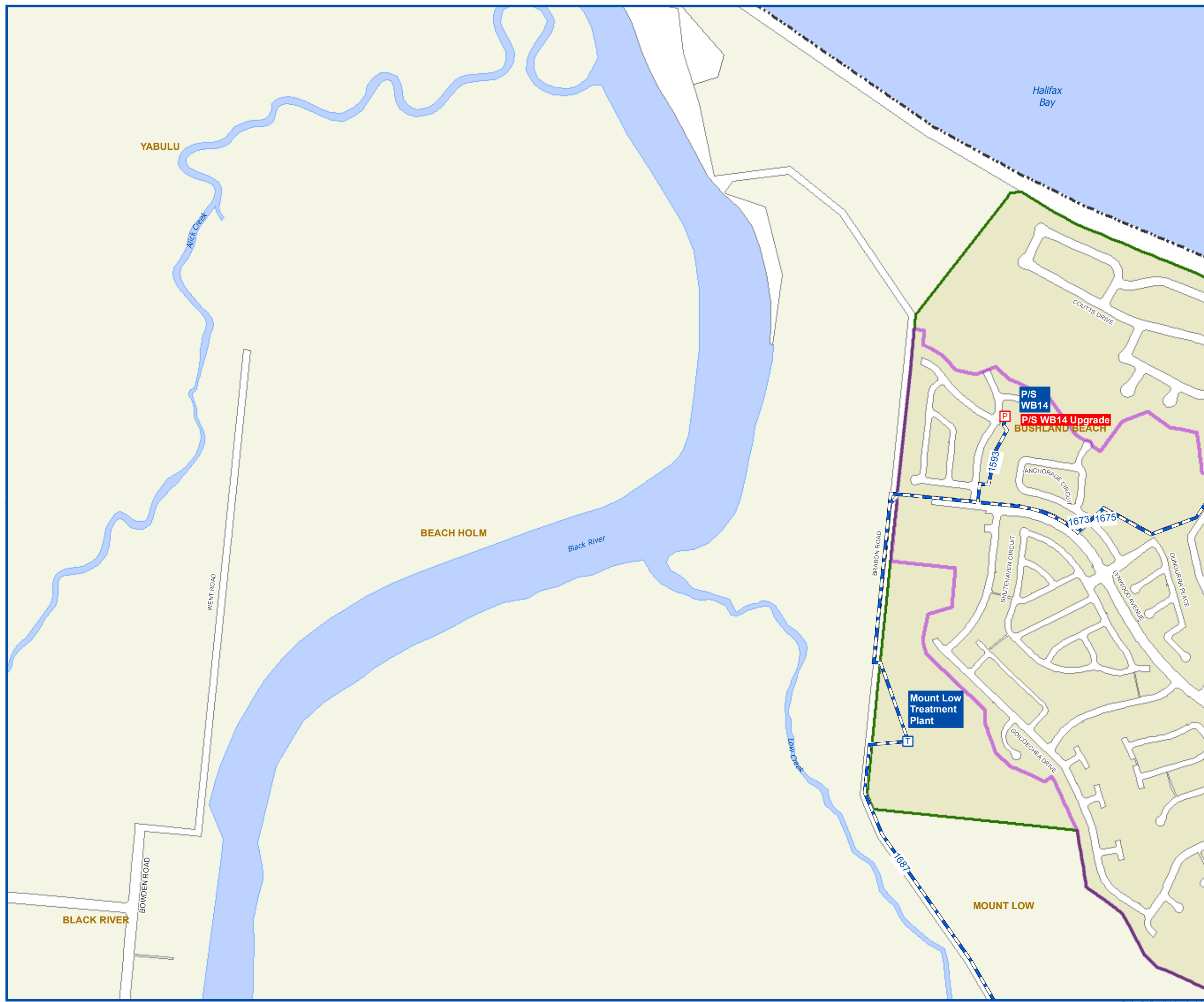
LEGEND

-  Future Pump Station
-  Future Treatment Plant
-  Existing Pump Station
-  Existing Reuse Irrigation Area
-  Existing Reuse Pump Stn. and Storage
-  Existing Reuse Pump Stn. and Storage Lagoon
-  Existing Treatment Plant
-  Existing Effluent Resuse Main
-  Future Rising Main
-  Existing Rising Main
-  Future Gravity Main
-  Existing Gravity Main
-  Service Catchment
-  Priority Infrastructure Area



Strategic Planning Department
PLANNING AND DEVELOPMENT
Date: 26/05/2016
Drawn By: REM
Digital File: LGIP_Sewer
© Townsville City Council 2015

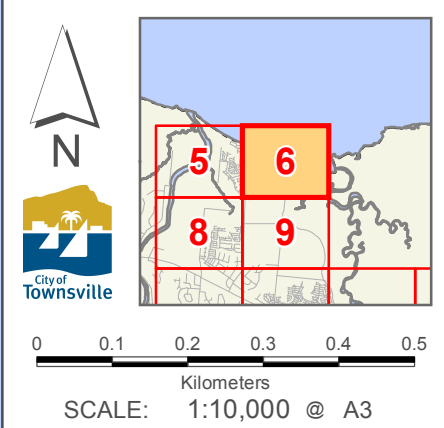
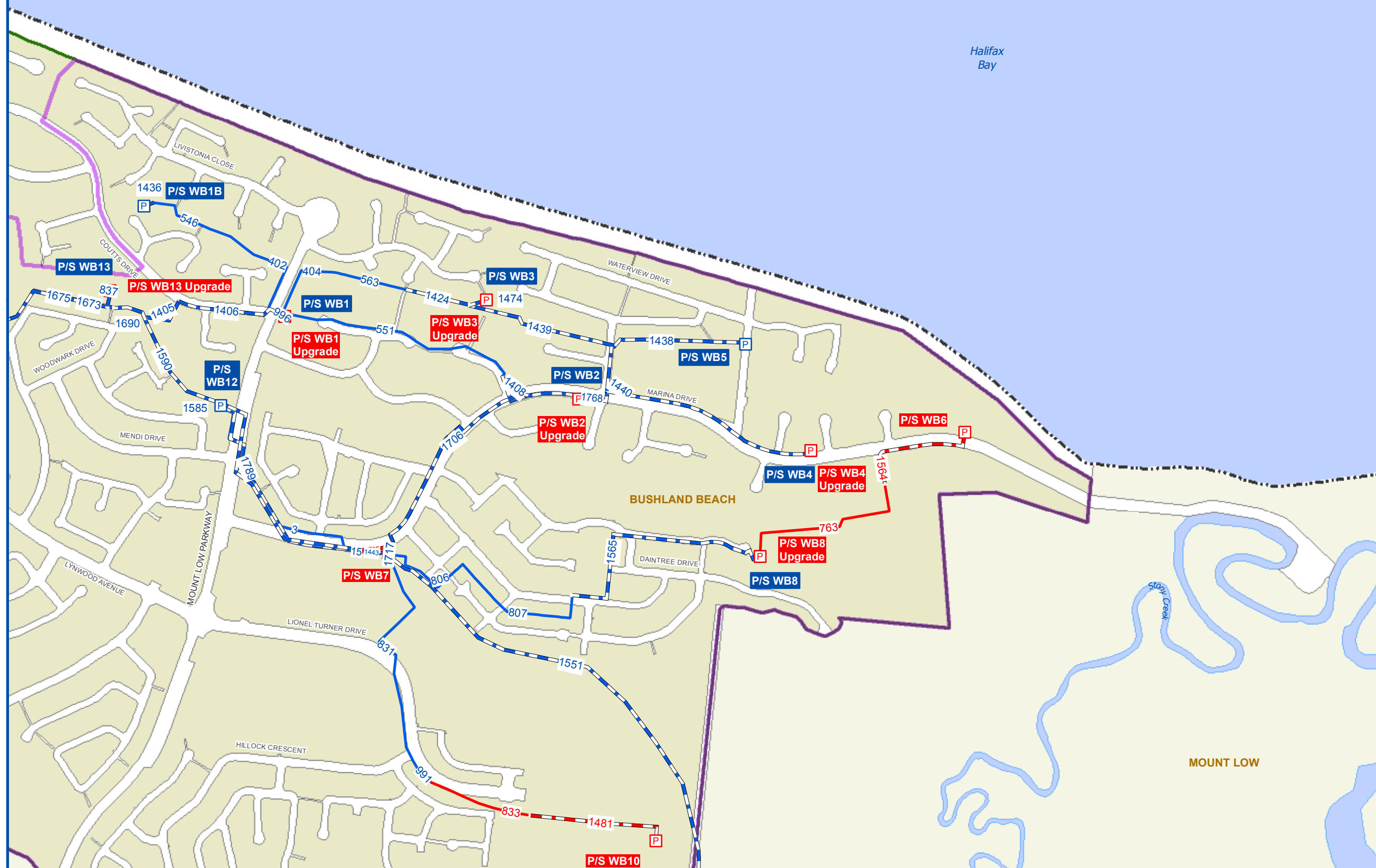
Map 5



TOWNSVILLE CITY COUNCIL
Local Government Infrastructure Plan
SEWERAGE

LEGEND

- P Future Pump Station
- T Future Treatment Plant
- P Existing Pump Station
- Existing Reuse Irrigation Area
- S Existing Reuse Pump Stn. and Storage
- L Existing Reuse Pump Stn. and Storage Lagoon
- T Existing Treatment Plant
- Existing Effluent Resuse Main
- Future Rising Main
- Existing Rising Main
- Future Gravity Main
- Existing Gravity Main
- Service Catchment
- Priority Infrastructure Area

















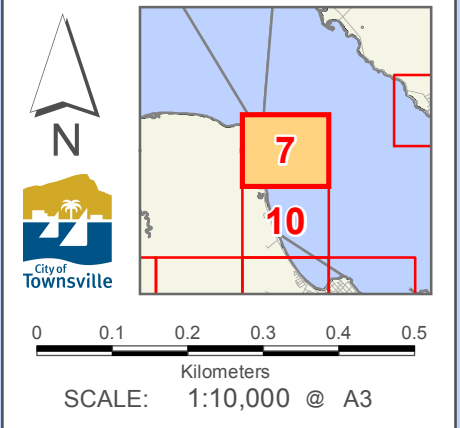
Strategic Planning Department
PLANNING AND DEVELOPMENT
Date: 26/05/2016
Drawn By: REM
Digital File: LGIP_Sewer
© Townsville City Council 2015

Map 6

TOWNSVILLE CITY COUNCIL
Local Government Infrastructure Plan
SEWERAGE

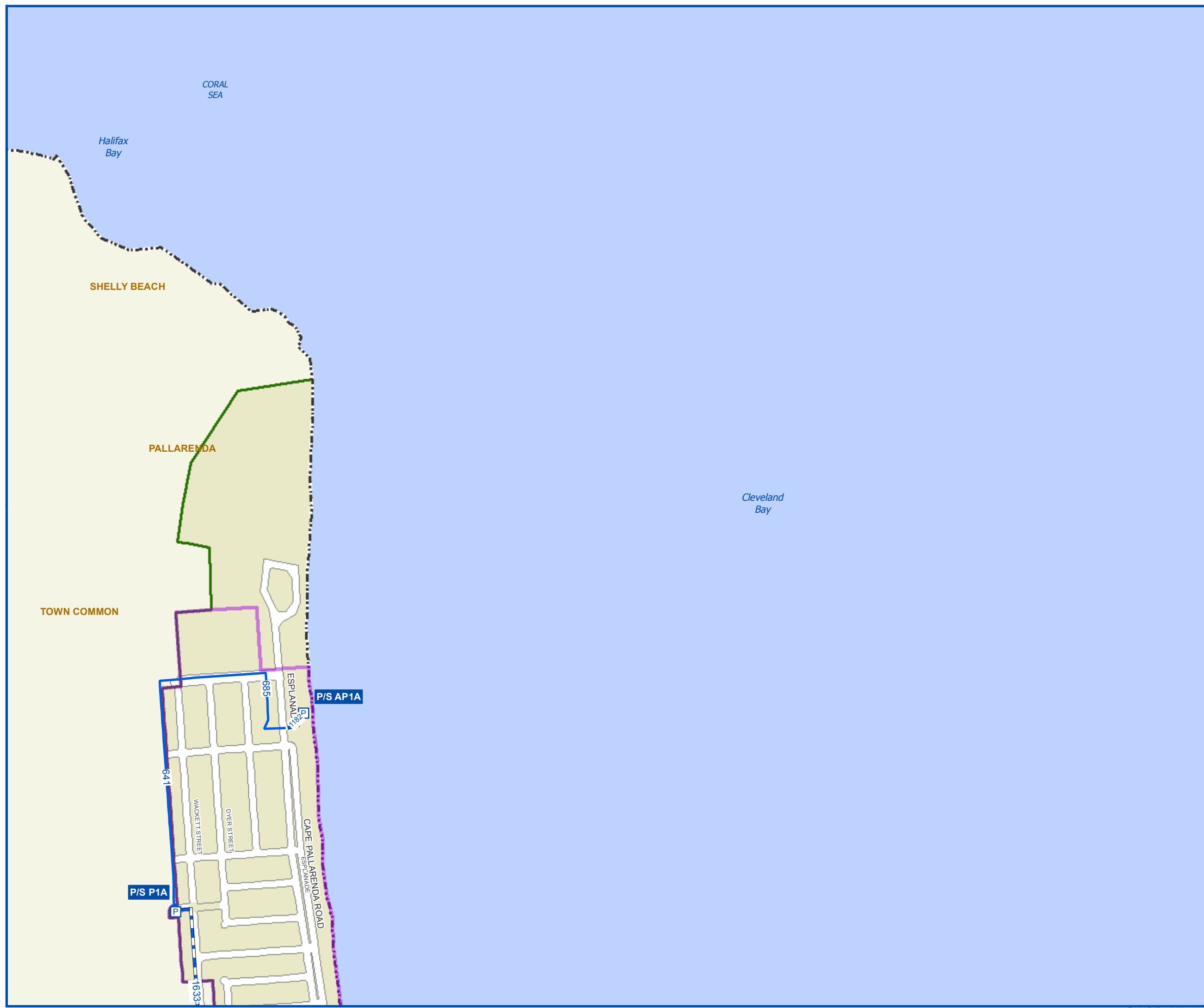
LEGEND

-  Future Pump Station
-  Future Treatment Plant
-  Existing Pump Station
-  Existing Reuse Irrigation Area
-  Existing Reuse Pump Stn. and Storage
-  Existing Reuse Pump Stn. and Storage Lagoon
-  Existing Treatment Plant
-  Existing Effluent Resuse Main
-  Future Rising Main
-  Existing Rising Main
-  Future Gravity Main
-  Existing Gravity Main
-  Service Catchment
-  Priority Infrastructure Area



Strategic Planning Department
PLANNING AND DEVELOPMENT
Date: 26/05/2016
Drawn By: REM
Digital File: LGIP_Sewer
© Townsville City Council 2015

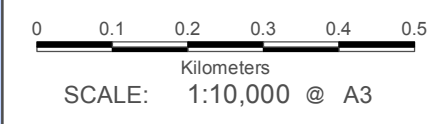
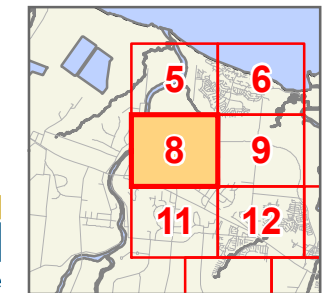
Map 7



TOWNSVILLE CITY COUNCIL
Local Government Infrastructure Plan
SEWERAGE

LEGEND

- P Future Pump Station
- T Future Treatment Plant
- P Existing Pump Station
- Existing Reuse Irrigation Area
- P Existing Reuse Pump Stn. and Storage
- P Existing Reuse Pump Stn. and Storage Lagoon
- T Existing Treatment Plant
- Existing Effluent Resuse Main
- Future Rising Main
- Existing Rising Main
- Future Gravity Main
- Existing Gravity Main
- Service Catchment
- Priority Infrastructure Area



Strategic Planning Department
PLANNING AND DEVELOPMENT
Date: 26/05/2016
Drawn By: REM
Digital File: LGIP_Sewer
© Townsville City Council 2015

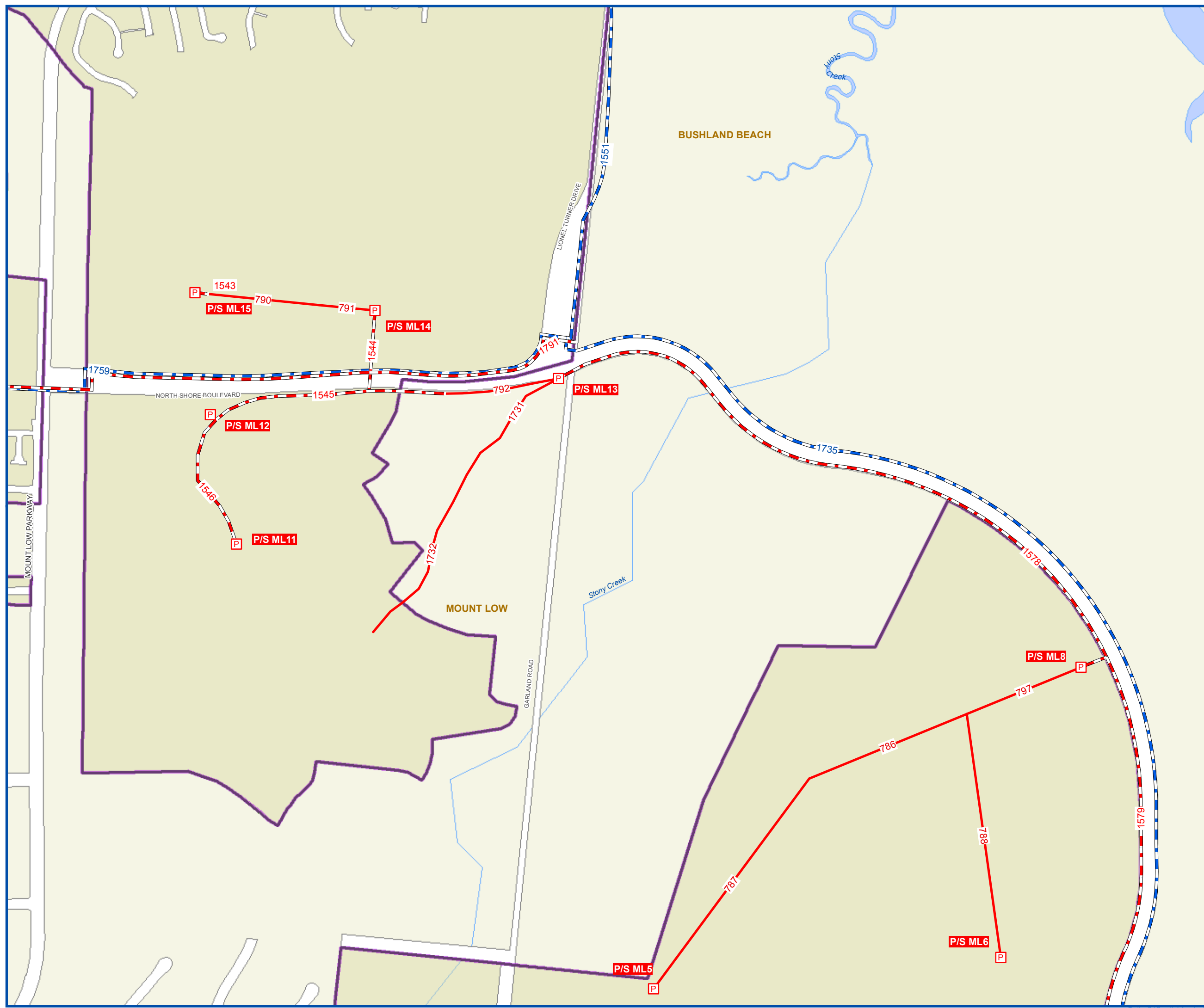
Map 8



TOWNSVILLE CITY COUNCIL
Local Government Infrastructure Plan
SEWERAGE

LEGEND

- P Future Pump Station
- T Future Treatment Plant
- P Existing Pump Station
- Existing Reuse Irrigation Area
- P Existing Reuse Pump Stn. and Storage
- P Existing Reuse Pump Stn. and Storage Lagoon
- T Existing Treatment Plant
- Existing Effluent Resuse Main
- Future Rising Main
- Existing Rising Main
- Future Gravity Main
- Existing Gravity Main
- Service Catchment
- Priority Infrastructure Area



City of Townsville logo and north arrow.

0 0.1 0.2 0.3 0.4 0.5
Kilometers
SCALE: 1:10,000 @ A3















Strategic Planning Department
PLANNING AND DEVELOPMENT
Date: 26/05/2016
Drawn By: REM
Digital File: LGIP_Sewer
© Townsville City Council 2015



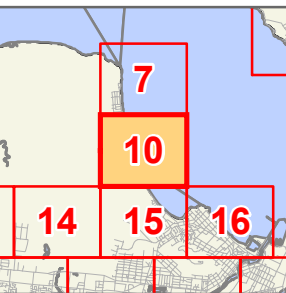

Map 9

Path: S:\Spatial Analysis\Spatial Data\Spatial Design\LGIP2\Maps\Sewerage\LGIP_Sewer.mxd

SEWERAGE

LEGEND

-  Future Pump Station
-  Future Treatment Plant
-  Existing Pump Station
-  Existing Reuse Irrigation Area
-  Existing Reuse Pump Stn. and Storage
-  Existing Reuse Pump Stn. and Storage Lagoon
-  Existing Treatment Plant
-  Existing Effluent Resuse Main
-  Future Rising Main
-  Existing Rising Main
-  Future Gravity Main
-  Existing Gravity Main
-  Service Catchment
-  Priority Infrastructure Area

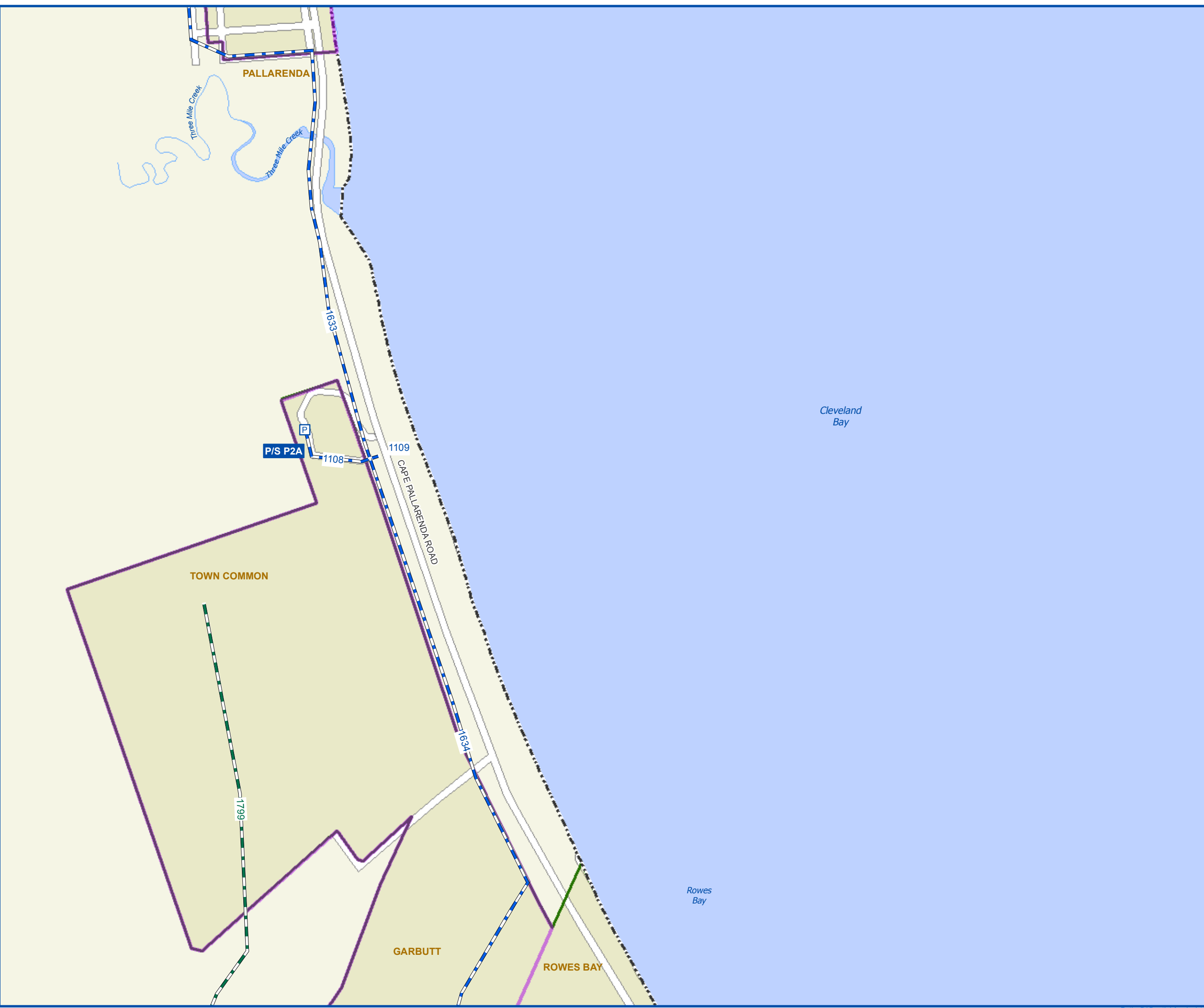





SCALE: 1:10,000 @ A3

Strategic Planning Department
PLANNING AND DEVELOPMENT















Date: 26/05/2016
Drawn By: REM
Digital File: LGIP_Sewer
© Townsville City Council 2015

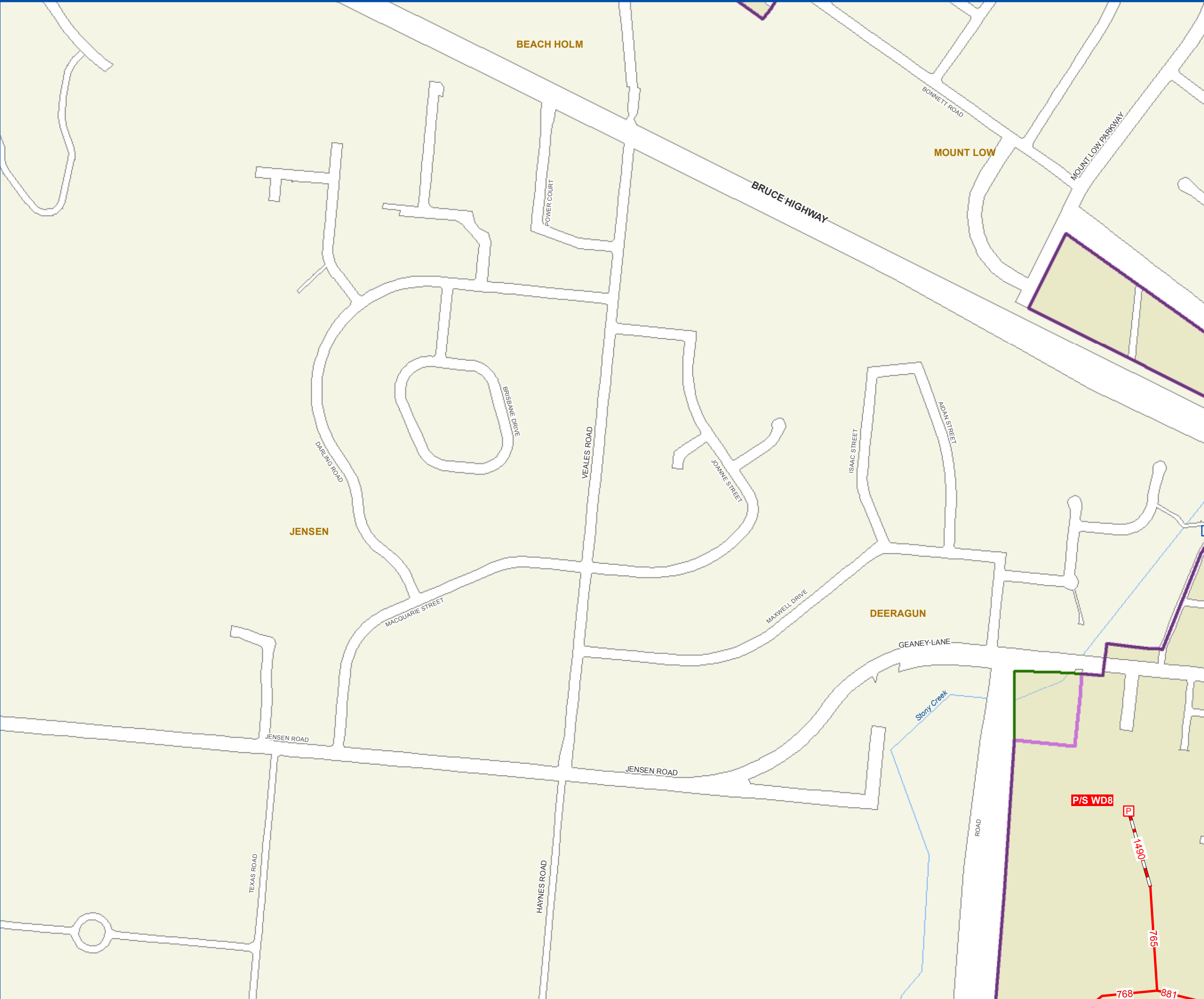
Map 10



TOWNSVILLE CITY COUNCIL
Local Government Infrastructure Plan
SEWERAGE

LEGEND

-  Future Pump Station
-  Future Treatment Plant
-  Existing Pump Station
-  Existing Reuse Irrigation Area
-  Existing Reuse Pump Stn. and Storage
-  Existing Reuse Pump Stn. and Storage Lagoon
-  Existing Treatment Plant
-  Existing Effluent Resuse Main
-  Future Rising Main
-  Existing Rising Main
-  Future Gravity Main
-  Existing Gravity Main
-  Service Catchment
-  Priority Infrastructure Area



City of Townsville logo and a north arrow are present. An inset map shows a grid of numbered cells (8, 9, 11, 12, 17) with cell 11 highlighted in orange. A scale bar shows distances from 0 to 0.5 Kilometers. The scale is 1:10,000 @ A3.

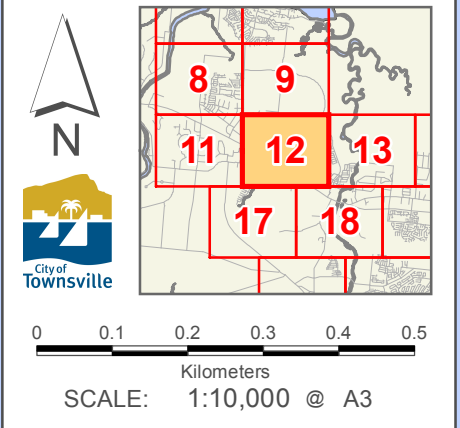
Strategic Planning Department
PLANNING AND DEVELOPMENT
Date: 26/05/2016
Drawn By: REM
Digital File: LGIP_Sewer
© Townsville City Council 2015

Map 11

TOWNSVILLE CITY COUNCIL
Local Government Infrastructure Plan
SEWERAGE

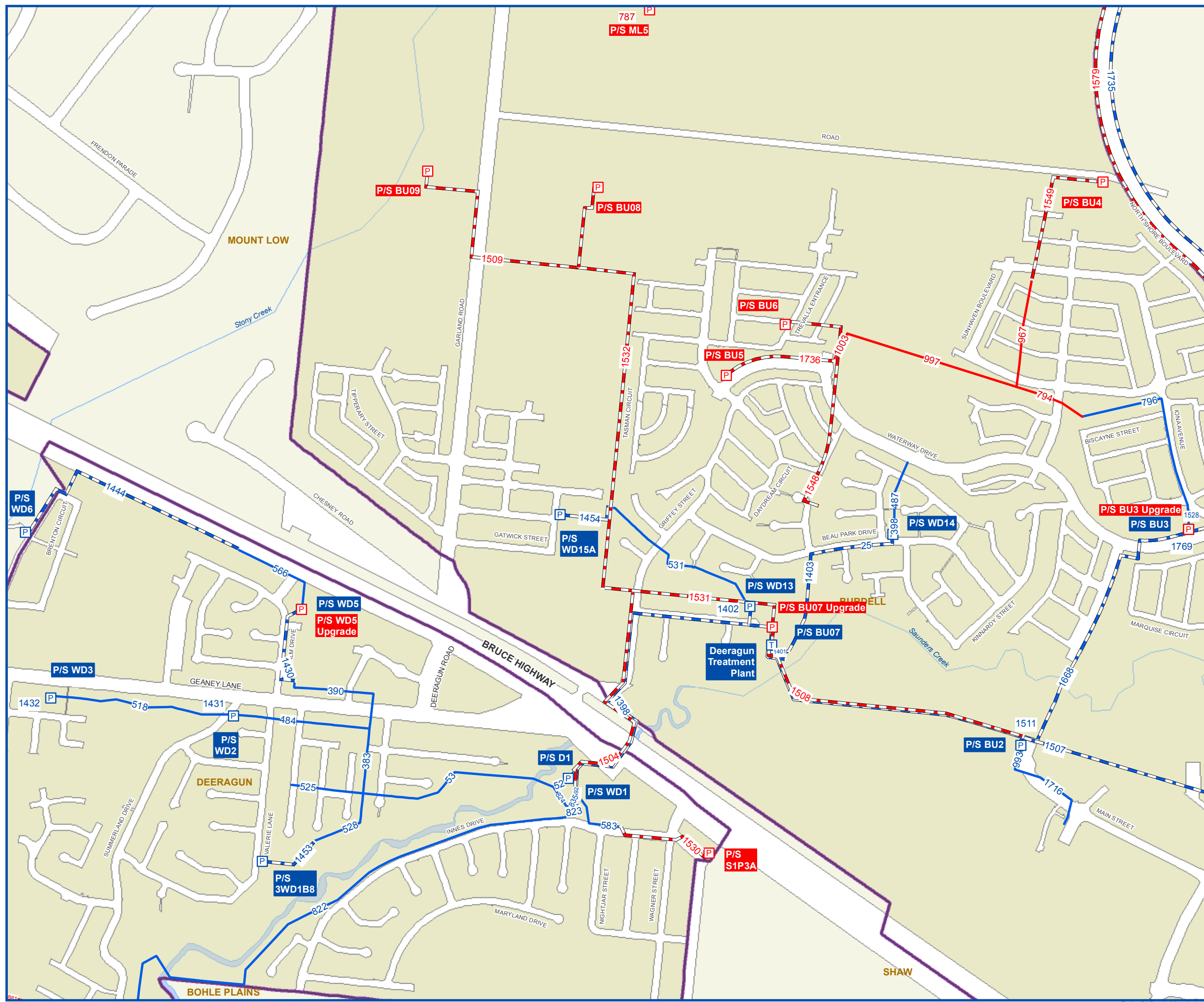
LEGEND

- P Future Pump Station
- T Future Treatment Plant
- P Existing Pump Station
- Existing Reuse Irrigation Area
- S Existing Reuse Pump Strn. and Storage
- L Existing Reuse Pump Strn. and Storage Lagoon
- T Existing Treatment Plant
- Existing Effluent Resuse Main
- Future Rising Main
- Existing Rising Main
- Future Gravity Main
- Existing Gravity Main
- Service Catchment
- Priority Infrastructure Area



Strategic Planning Department
PLANNING AND DEVELOPMENT
Date: 26/05/2016
Drawn By: REM
Digital File: LGIP_Sewer
© Townsville City Council 2015

Map 12

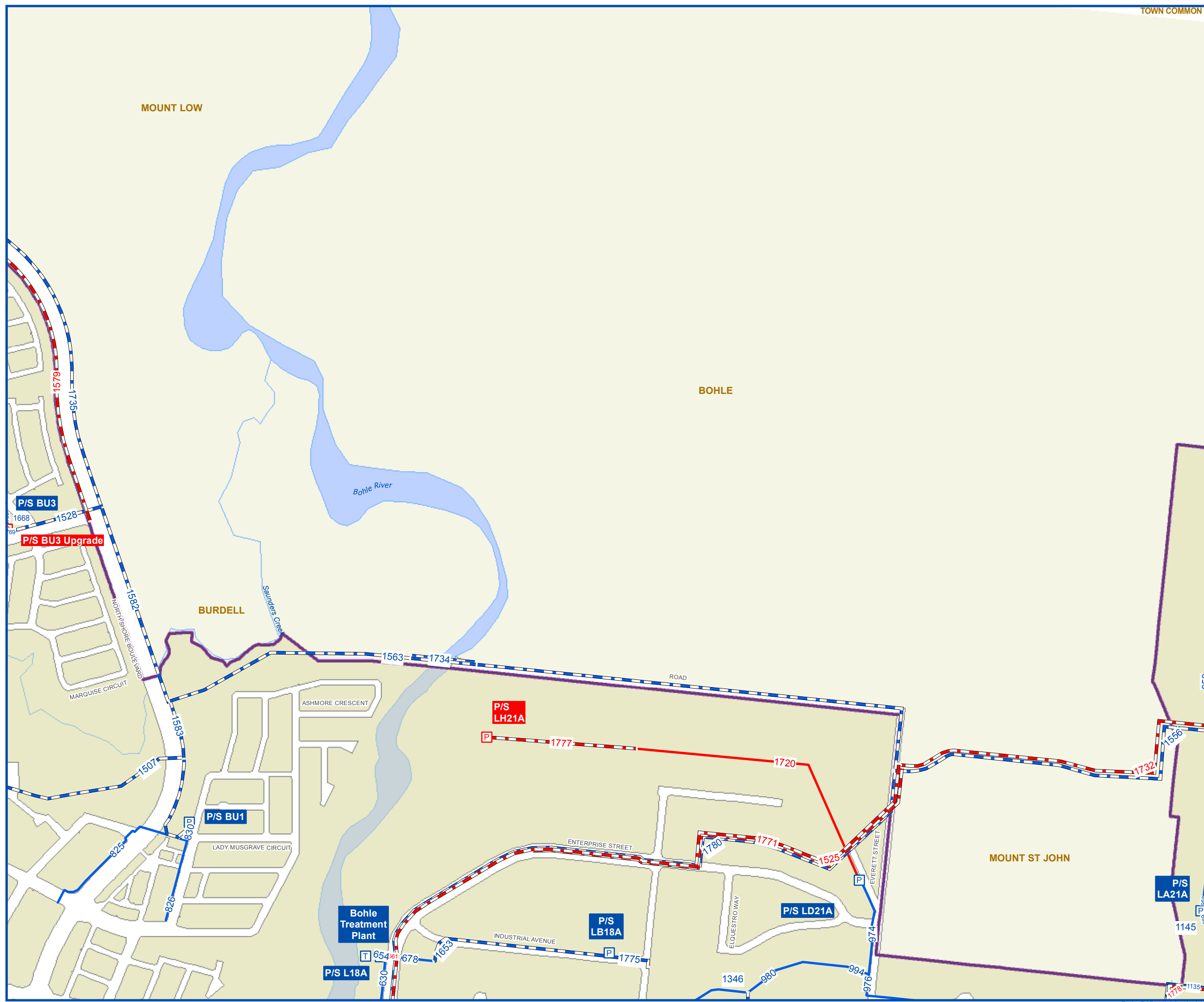


Path: S:\Spatial Analysis\Spatial Data\Spatial Design\LGIP2\Maps\Sewerage\LGIP_Sewer.mxd

TOWNSVILLE CITY COUNCIL Local Government Infrastructure Plan SEWERAGE

LEGEND

- P Future Pump Station
- T Future Treatment Plant
- P Existing Pump Station
- Existing Reuse Irrigation Area
- S Existing Reuse Pump Stn. and Storage
- L Existing Reuse Pump Stn. and Storage Lagoon
- T Existing Treatment Plant
- Existing Effluent Resuse Main
- Future Rising Main
- Existing Rising Main
- Future Gravity Main
- Existing Gravity Main
- Service Catchment
- Priority Infrastructure Area



N

9	12	13	14
17	18	19	

0 0.1 0.2 0.3 0.4 0.5
Kilometers
SCALE: 1:10,000 @ A3

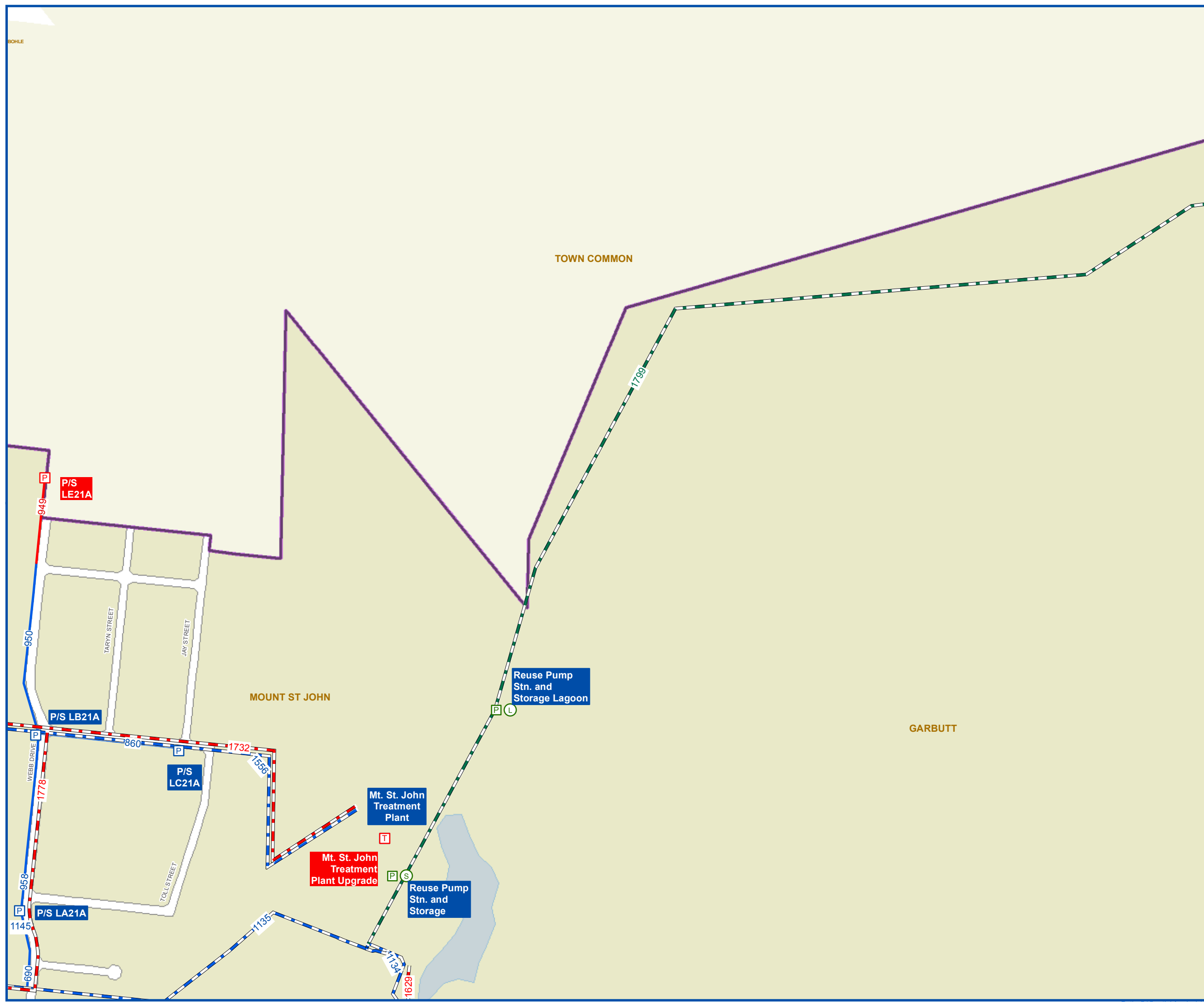
Strategic Planning Department
PLANNING AND DEVELOPMENT
Date: 26/05/2016
Drawn By: REM
Digital File: LGIP_Sewer
© Townsville City Council 2015

Map 13

TOWNSVILLE CITY COUNCIL
Local Government Infrastructure Plan
SEWERAGE

LEGEND

- P Future Pump Station
- T Future Treatment Plant
- P Existing Pump Station
- Existing Reuse Irrigation Area
- P S Existing Reuse Pump Stn. and Storage
- P L Existing Reuse Pump Stn. and Storage Lagoon
- T Existing Treatment Plant
- Existing Effluent Resuse Main
- Future Rising Main
- Existing Rising Main
- Future Gravity Main
- Existing Gravity Main
- Service Catchment
- Priority Infrastructure Area



City of Townsville logo and a grid map showing the location of the current map (grid cell 14) relative to other cells (10, 13, 15, 18, 19, 20). A scale bar below the grid shows 0 to 0.5 Kilometers. SCALE: 1:10,000 @ A3















Strategic Planning Department
PLANNING AND DEVELOPMENT
Date: 26/05/2016
Drawn By: REM
Digital File: LGIP_Sewer
© Townsville City Council 2015

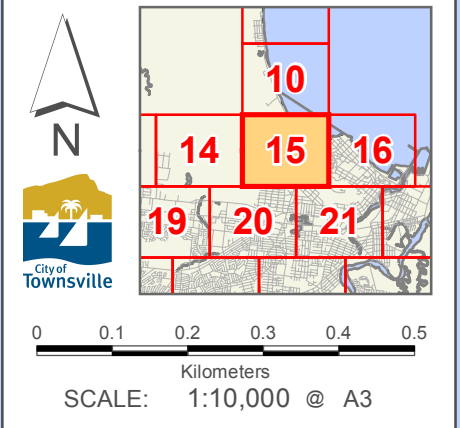
Map 14

Path: S:\Spatial Analysis\Spatial Data\Spatial Design\LGIP2\Maps\Sewerage\LGIP_Sewer.mxd

TOWNSVILLE CITY COUNCIL
Local Government Infrastructure Plan
SEWERAGE

LEGEND

-  Future Pump Station
-  Future Treatment Plant
-  Existing Pump Station
-  Existing Reuse Irrigation Area
-  Existing Reuse Pump Stn. and Storage
-  Existing Reuse Pump Stn. and Storage Lagoon
-  Existing Treatment Plant
-  Existing Effluent Resuse Main
-  Future Rising Main
-  Existing Rising Main
-  Future Gravity Main
-  Existing Gravity Main
-  Service Catchment
-  Priority Infrastructure Area

















Strategic Planning Department
PLANNING AND DEVELOPMENT
Date: 26/05/2016
Drawn By: REM
Digital File: LGIP_Sewer
© Townsville City Council 2015

Map 15



Path: S:\Spatial Analysis\Spatial Data\Spatial Design\LGIP2\Maps\Sewerage\LGIP_Sewer.mxd

LEGEND

-  Future Pump Station
-  Future Treatment Plant
-  Existing Pump Station
-  Existing Reuse Irrigation Area
-  Existing Reuse Pump Stn. and Storage
-  Existing Reuse Pump Stn. and Storage Lagoon
-  Existing Treatment Plant
-  Existing Effluent Resuse Main
-  Future Rising Main
-  Existing Rising Main
-  Future Gravity Main
-  Existing Gravity Main
-  Service Catchment
-  Priority Infrastructure Area

















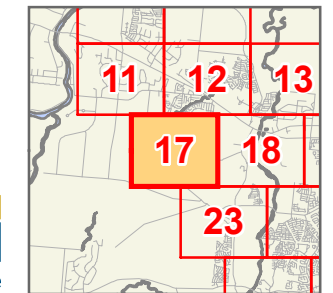
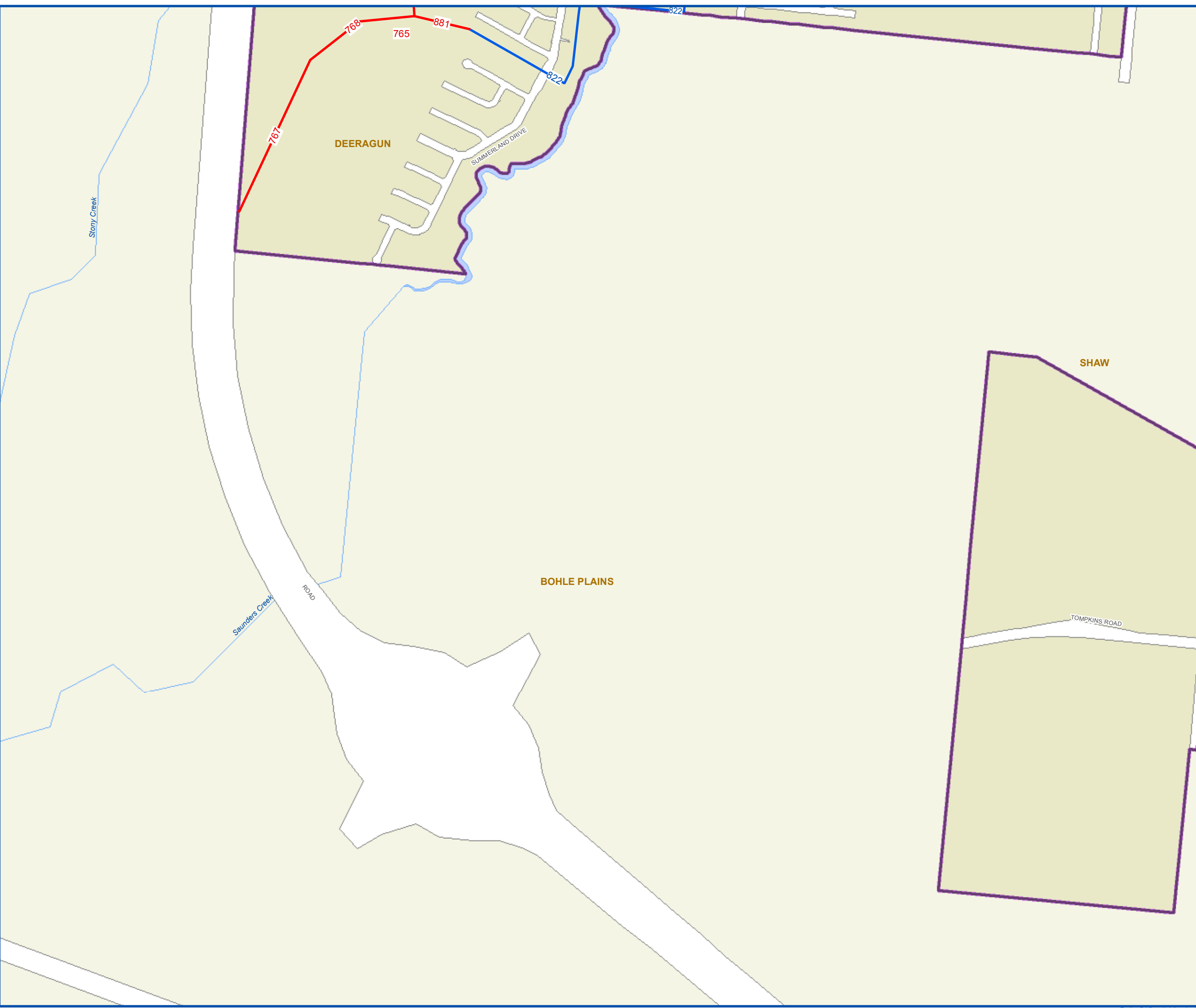
Strategic Planning Department
PLANNING AND DEVELOPMENT
Date: 26/05/2016
Drawn By: REM
Digital File: LGIP_Sewer
© Townsville City Council 2015

Path: S:\Spatial Analysis\Spatial Data\Spatial Design\LGIP2\Maps\Sewerage\LGIP_Sewer.mxd

TOWNSVILLE CITY COUNCIL
Local Government Infrastructure Plan
SEWERAGE

LEGEND

-  Future Pump Station
-  Future Treatment Plant
-  Existing Pump Station
-  Existing Reuse Irrigation Area
-  Existing Reuse Pump Stn. and Storage
-  Existing Reuse Pump Stn. and Storage Lagoon
-  Existing Treatment Plant
-  Existing Effluent Resuse Main
-  Future Rising Main
-  Existing Rising Main
-  Future Gravity Main
-  Existing Gravity Main
-  Service Catchment
-  Priority Infrastructure Area



0 0.1 0.2 0.3 0.4 0.5
Kilometers
SCALE: 1:10,000 @ A3

Strategic Planning Department
PLANNING AND DEVELOPMENT
Date: 26/05/2016
Drawn By: REM
Digital File: LGIP_Sewer
© Townsville City Council 2015

Map 17

Path: S:\Spatial Analysis\Spatial Data\Spatial Design\LGIP2\Maps\Sewerage\LGIP_Sewer.mxd

TOWNSVILLE CITY COUNCIL
Local Government Infrastructure Plan
SEWERAGE

LEGEND

- P Future Pump Station
- T Future Treatment Plant
- P Existing Pump Station
- Existing Reuse Irrigation Area
- S Existing Reuse Pump Stn. and Storage
- L Existing Reuse Pump Stn. and Storage Lagoon
- T Existing Treatment Plant
- Existing Effluent Resuse Main
- Future Rising Main
- Existing Rising Main
- Future Gravity Main
- Existing Gravity Main
- Service Catchment
- Priority Infrastructure Area

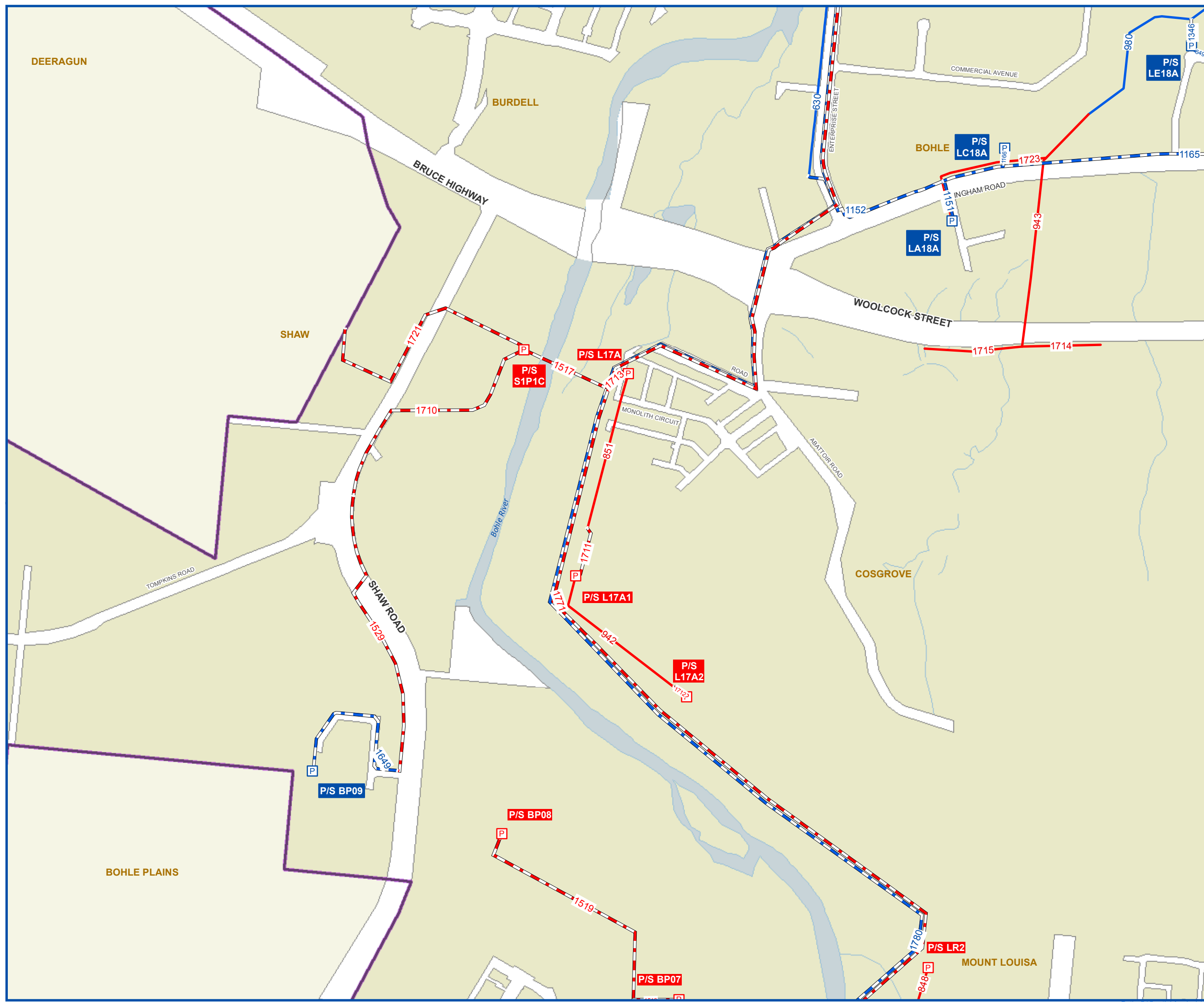
N

City of Townsville

0 0.1 0.2 0.3 0.4 0.5
Kilometers
SCALE: 1:10,000 @ A3

Strategic Planning Department
PLANNING AND DEVELOPMENT
Date: 26/05/2016
Drawn By: REM
Digital File: LGIP_Sewer
© Townsville City Council 2015

Map 18

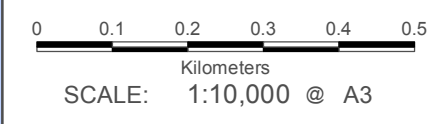
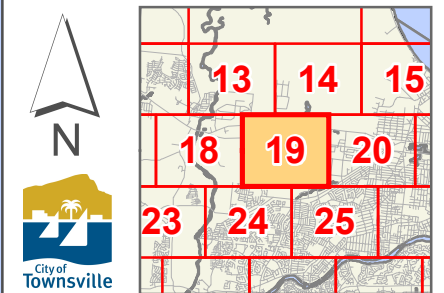
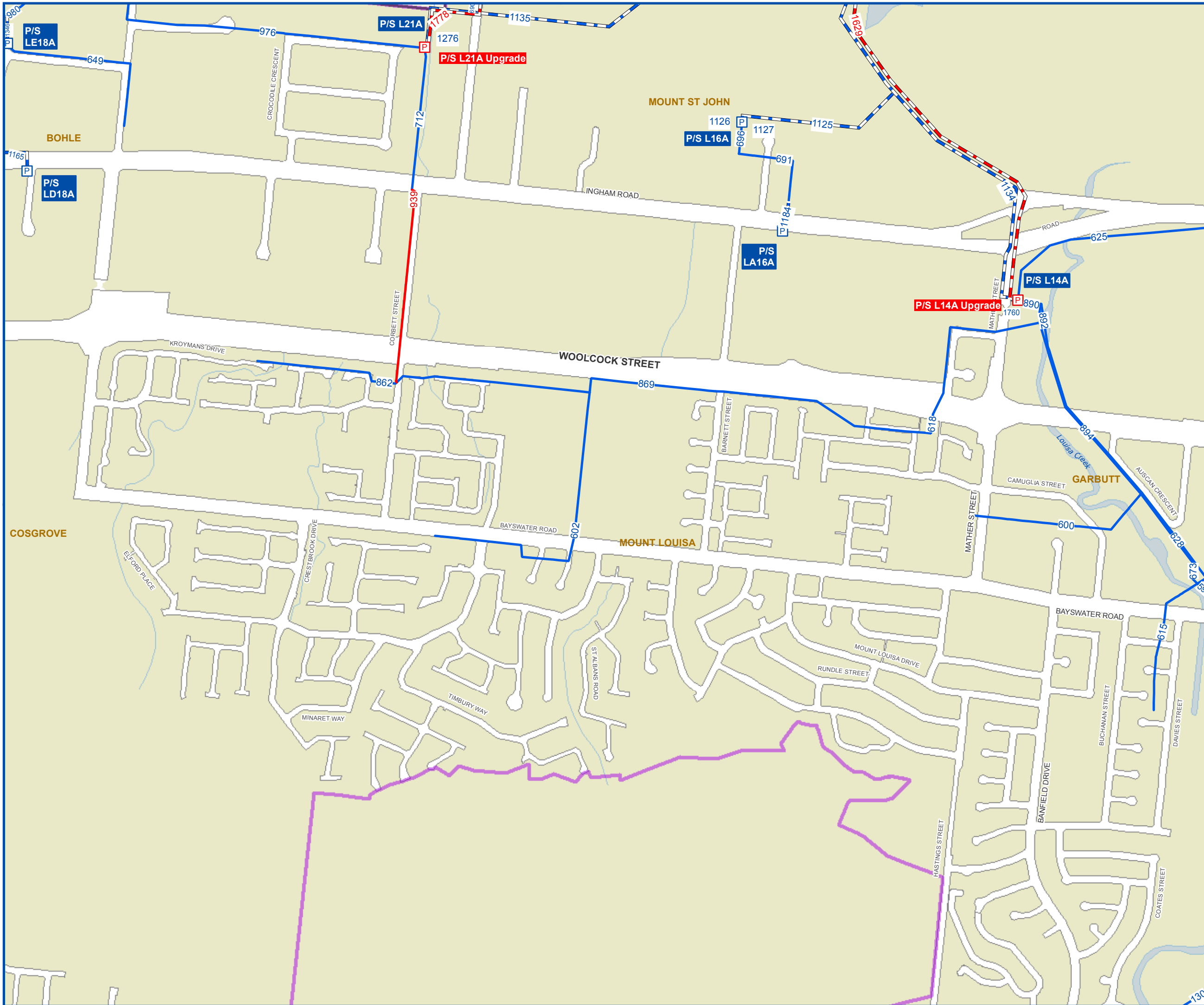


Path: S:\Spatial Analysis\Spatial Data\Spatial Design\LGIP2\Maps\Sewerage\LGIP_Sewer.mxd

TOWNSVILLE CITY COUNCIL
Local Government Infrastructure Plan
SEWERAGE

LEGEND

- P Future Pump Station
- T Future Treatment Plant
- P Existing Pump Station
- Existing Reuse Irrigation Area
- S Existing Reuse Pump Stn. and Storage
- L Existing Reuse Pump Stn. and Storage Lagoon
- T Existing Treatment Plant
- Existing Effluent Resuse Main
- Future Rising Main
- Existing Rising Main
- Future Gravity Main
- Existing Gravity Main
- Service Catchment
- Priority Infrastructure Area



Strategic Planning Department
PLANNING AND DEVELOPMENT
Date: 26/05/2016
Drawn By: REM
Digital File: LGIP_Sewer
© Townsville City Council 2015

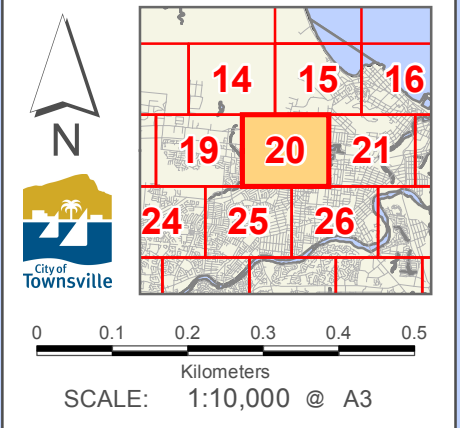
Map 19

Path: S:\Spatial Analysis\Spatial Data\Spatial Design\LGIP2\Maps\Sewerage\LGIP_Sewer.mxd

SEWERAGE

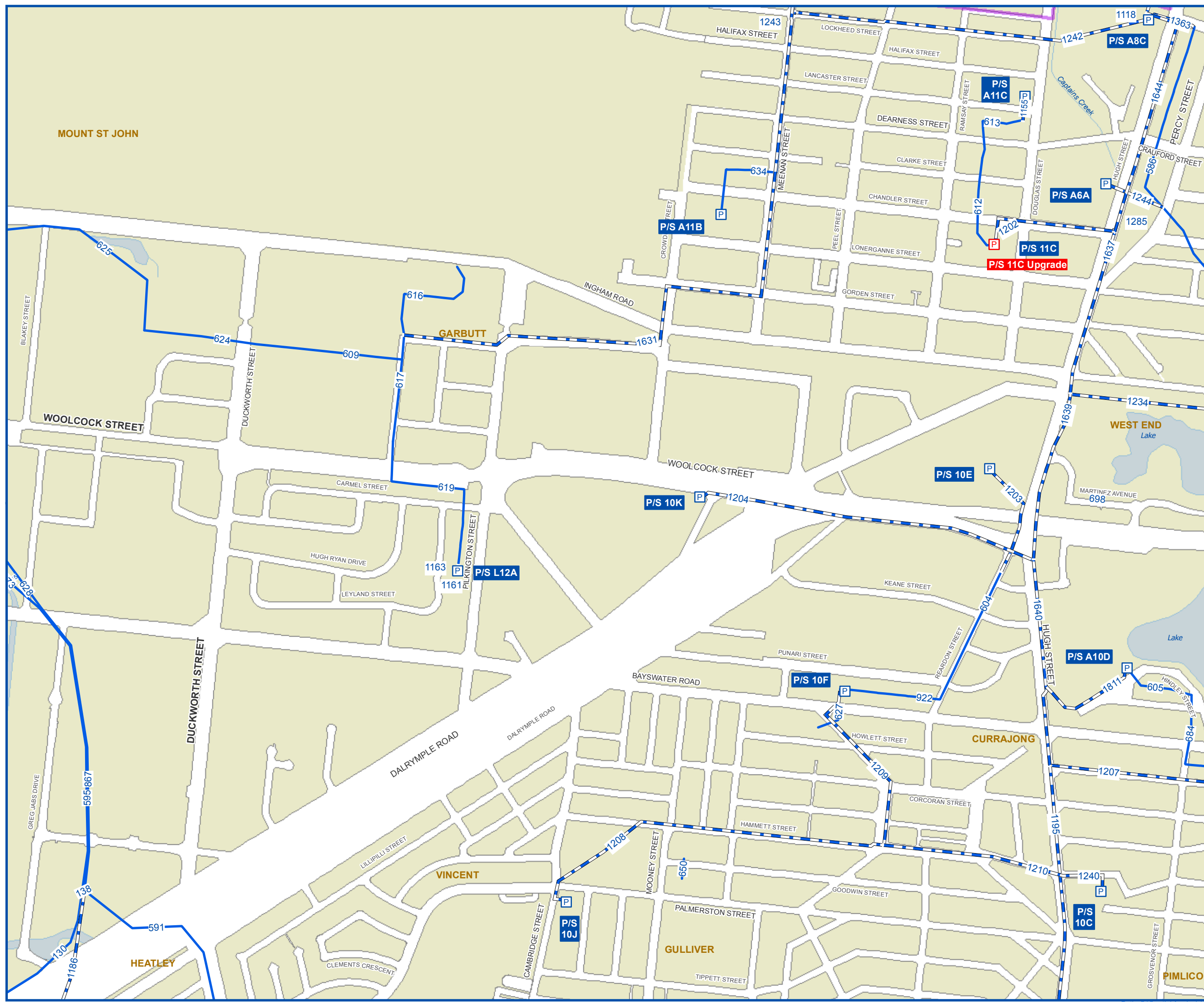
LEGEND

- P Future Pump Station
- T Future Treatment Plant
- P Existing Pump Station
- ♻️ Existing Reuse Irrigation Area
- P Existing Reuse Pump Stn. and Storage
- P Existing Reuse Pump Stn. and Storage Lagoon
- T Existing Treatment Plant
- Existing Effluent Resuse Main
- Future Rising Main
- Existing Rising Main
- Future Gravity Main
- Existing Gravity Main
- Service Catchment
- Priority Infrastructure Area



Strategic Planning Department
PLANNING AND DEVELOPMENT
Date: 26/05/2016
Drawn By: REM
Digital File: LGIP_Sewer
© Townsville City Council 2015

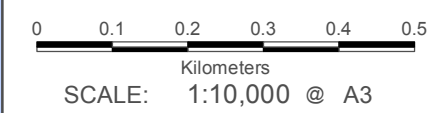
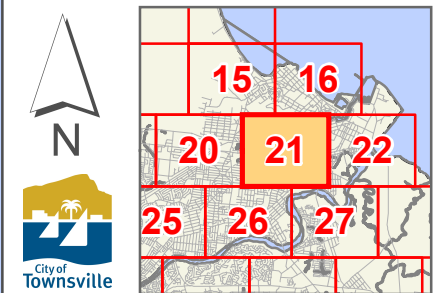
Map 20



SEWERAGE

LEGEND

- P Future Pump Station
- T Future Treatment Plant
- P Existing Pump Station
- ♻️ Existing Reuse Irrigation Area
- P S Existing Reuse Pump Stn. and Storage
- P L Existing Reuse Pump Stn. and Storage Lagoon
- T Existing Treatment Plant
- Existing Effluent Resuse Main
- - - Future Rising Main
- - - Existing Rising Main
- Future Gravity Main
- Existing Gravity Main
- Service Catchment
- Priority Infrastructure Area



Strategic Planning Department
PLANNING AND DEVELOPMENT
Date: 26/05/2016
Drawn By: REM
Digital File: LGIP_Sewer
© Townsville City Council 2015















Map 21

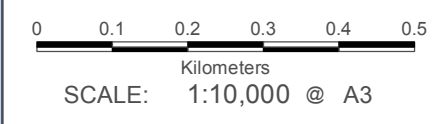
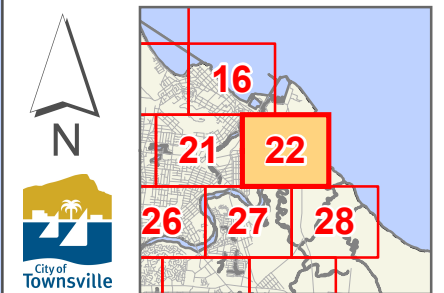


Path: S:\Spatial Analysis\Spatial Data\Spatial Design\LGIP2\Maps\Sewerage\LGIP_Sewer.mxd

SEWERAGE

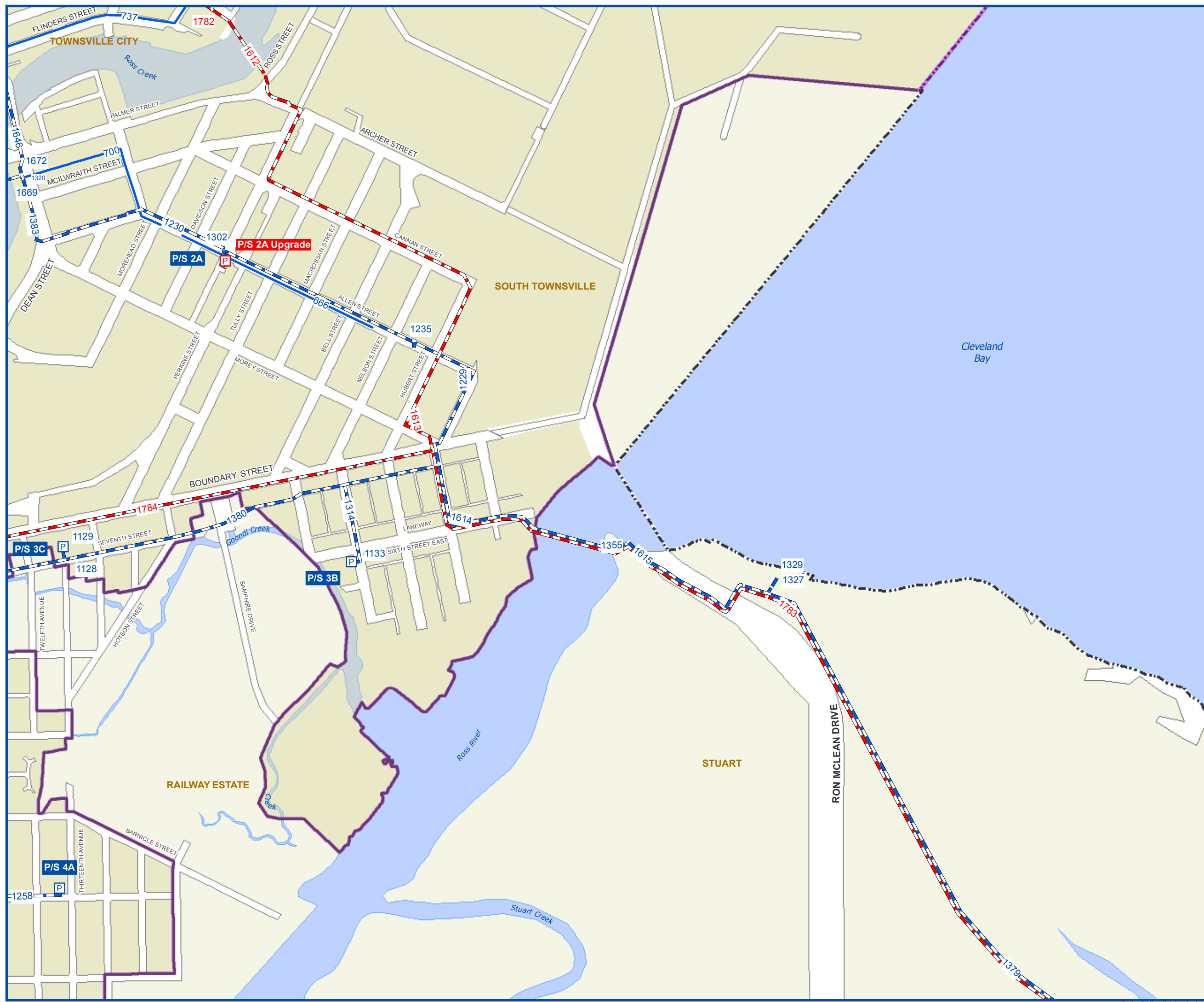
LEGEND

-  Future Pump Station
-  Future Treatment Plant
-  Existing Pump Station
-  Existing Reuse Irrigation Area
-  Existing Reuse Pump Stn. and Storage
-  Existing Reuse Pump Stn. and Storage Lagoon
-  Existing Treatment Plant
-  Existing Effluent Resuse Main
-  Future Rising Main
-  Existing Rising Main
-  Future Gravity Main
-  Existing Gravity Main
-  Service Catchment
-  Priority Infrastructure Area



Strategic Planning Department
PLANNING AND DEVELOPMENT
Date: 26/05/2016
Drawn By: REM
Digital File: LGIP_Sewer
© Townsville City Council 2015



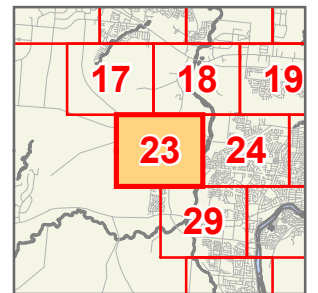
Map 22



TOWNSVILLE CITY COUNCIL
Local Government Infrastructure Plan
SEWERAGE

LEGEND

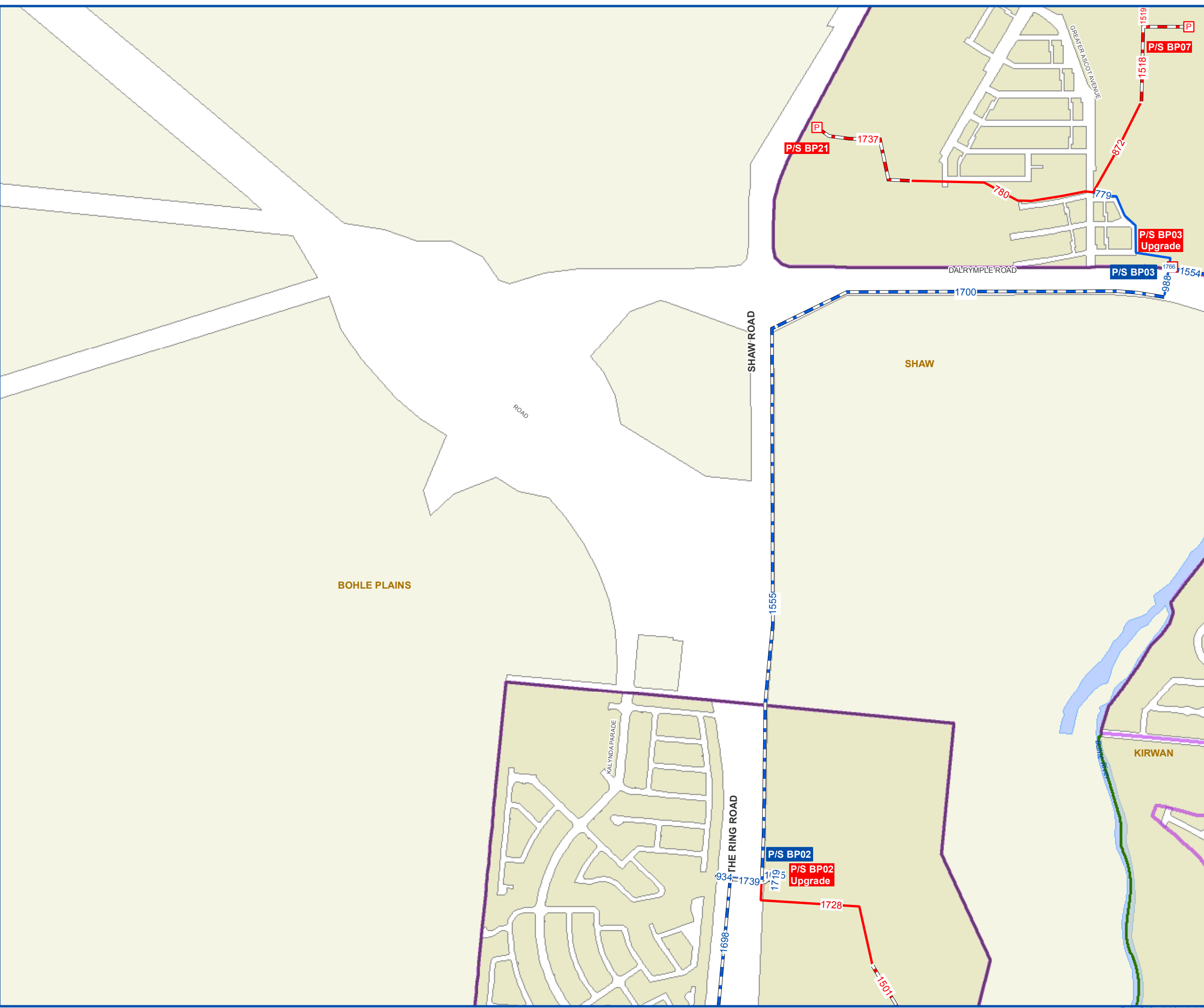
- Future Pump Station
- Future Treatment Plant
- Existing Pump Station
- Existing Reuse Irrigation Area
- Existing Reuse Pump Stn. and Storage
- Existing Reuse Pump Stn. and Storage Lagoon
- Existing Treatment Plant
- Existing Effluent Resuse Main
- Future Rising Main
- Existing Rising Main
- Future Gravity Main
- Existing Gravity Main
- Service Catchment
- Priority Infrastructure Area

0 0.1 0.2 0.3 0.4 0.5
Kilometers
SCALE: 1:10,000 @ A3















Strategic Planning Department
PLANNING AND DEVELOPMENT
Date: 26/05/2016
Drawn By: REM
Digital File: LGIP_Sewer
© Townsville City Council 2015

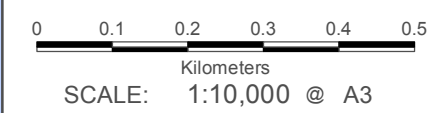
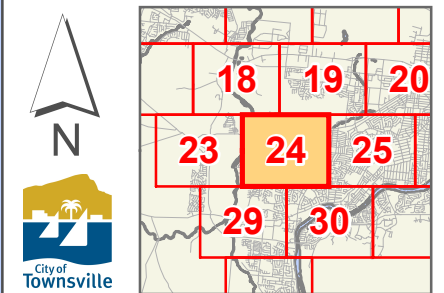
Map 23



SEWERAGE

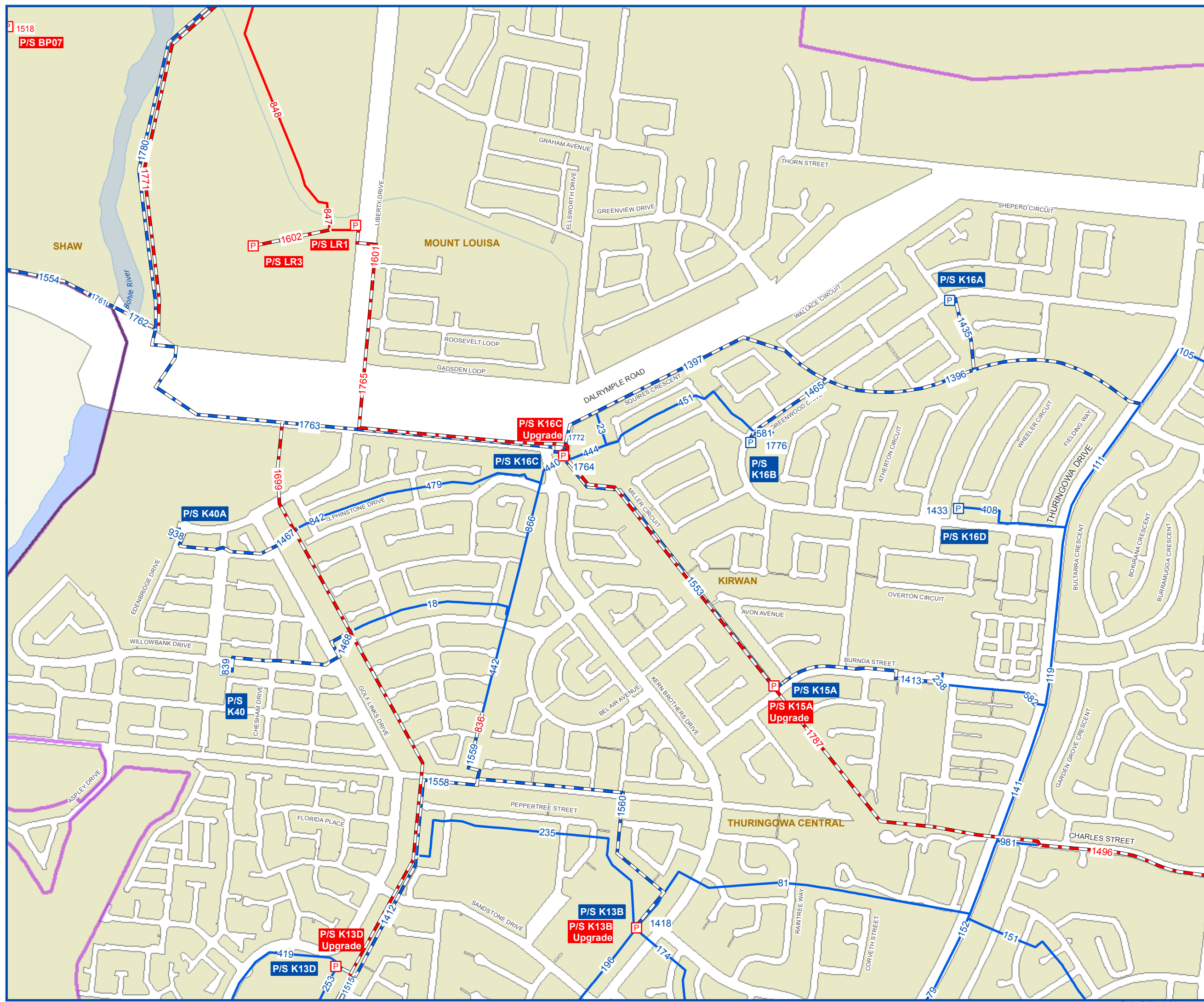
LEGEND

-  Future Pump Station
-  Future Treatment Plant
-  Existing Pump Station
-  Existing Reuse Irrigation Area
-  Existing Reuse Pump Stn. and Storage
-  Existing Reuse Pump Stn. and Storage Lagoon
-  Existing Treatment Plant
-  Existing Effluent Resuse Main
-  Future Rising Main
-  Existing Rising Main
-  Future Gravity Main
-  Existing Gravity Main
-  Service Catchment
-  Priority Infrastructure Area



Strategic Planning Department
PLANNING AND DEVELOPMENT
Date: 26/05/2016
Drawn By: REM
Digital File: LGIP_Sewer
© Townsville City Council 2015















Map 24

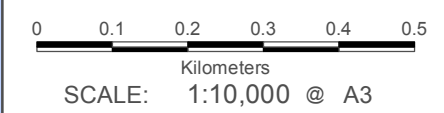
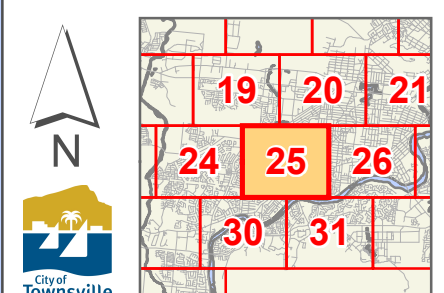


Path: S:\Spatial Analysis\Spatial Data\Spatial Design\LGIP2\Maps\Sewerage\LGIP_Sewer.mxd

SEWERAGE

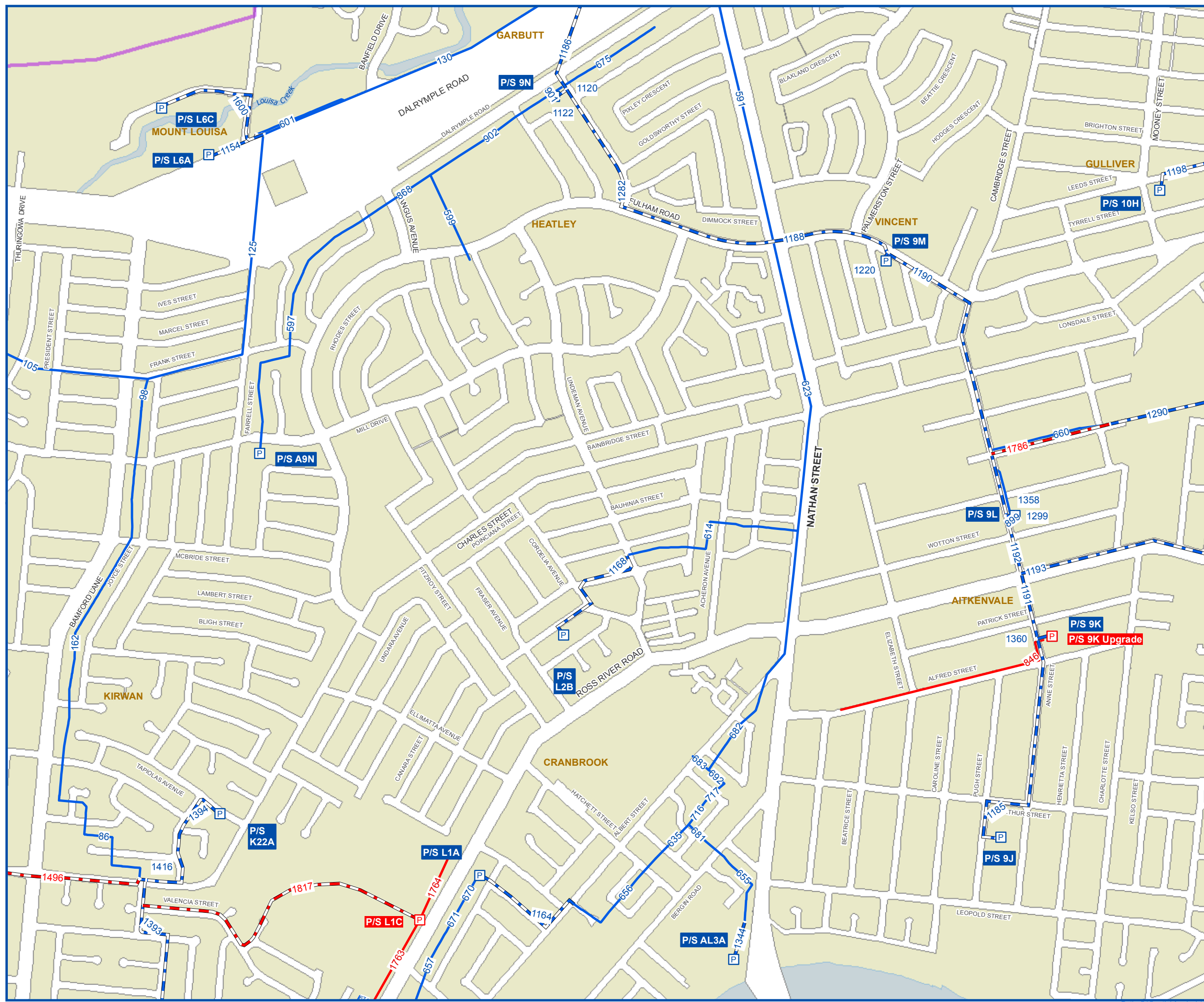
LEGEND

-  Future Pump Station
-  Future Treatment Plant
-  Existing Pump Station
-  Existing Reuse Irrigation Area
-  Existing Reuse Pump Stn. and Storage
-  Existing Reuse Pump Stn. and Storage Lagoon
-  Existing Treatment Plant
-  Existing Effluent Resuse Main
-  Future Rising Main
-  Existing Rising Main
-  Future Gravity Main
-  Existing Gravity Main
-  Service Catchment
-  Priority Infrastructure Area



Strategic Planning Department
PLANNING AND DEVELOPMENT
Date: 26/05/2016
Drawn By: REM
Digital File: LGIP_Sewer
© Townsville City Council 2015















Map 25

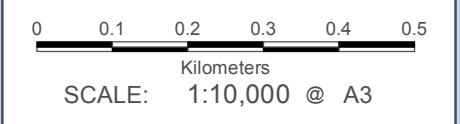
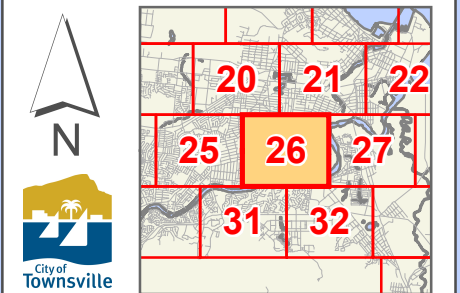


Path: S:\Spatial Analysis\Spatial Data\Spatial Design\LGIP2\Maps\Sewerage\LGIP_Sewer.mxd

TOWNSVILLE CITY COUNCIL
Local Government Infrastructure Plan
SEWERAGE

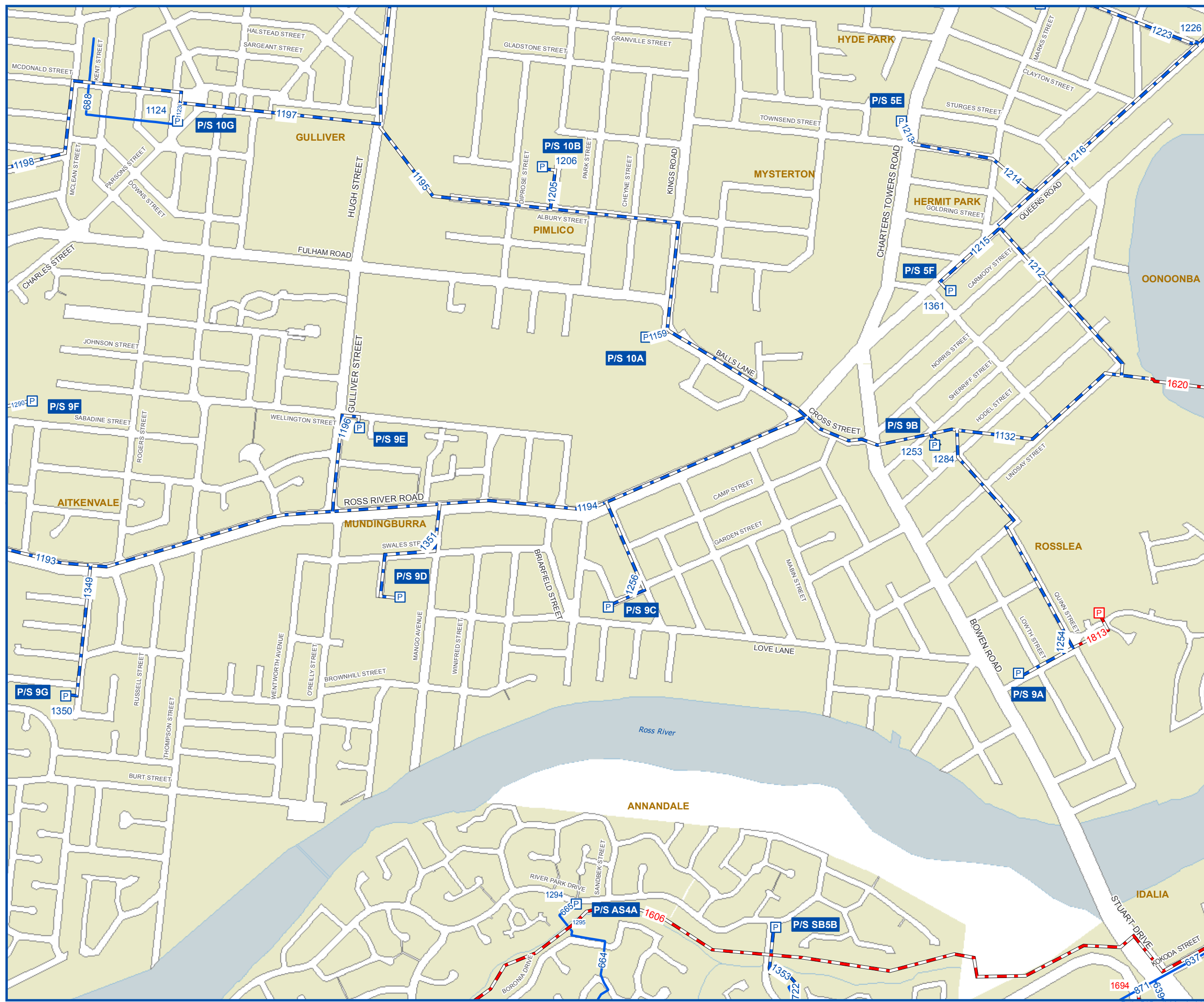
LEGEND

-  Future Pump Station
-  Future Treatment Plant
-  Existing Pump Station
-  Existing Reuse Irrigation Area
-  Existing Reuse Pump Stn. and Storage
-  Existing Reuse Pump Stn. and Storage Lagoon
-  Existing Treatment Plant
-  Existing Effluent Resuse Main
-  Future Rising Main
-  Existing Rising Main
-  Future Gravity Main
-  Existing Gravity Main
-  Service Catchment
-  Priority Infrastructure Area



Strategic Planning Department
PLANNING AND DEVELOPMENT
Date: 26/05/2016
Drawn By: REM
Digital File: LGIP_Sewer
© Townsville City Council 2015

Map 26

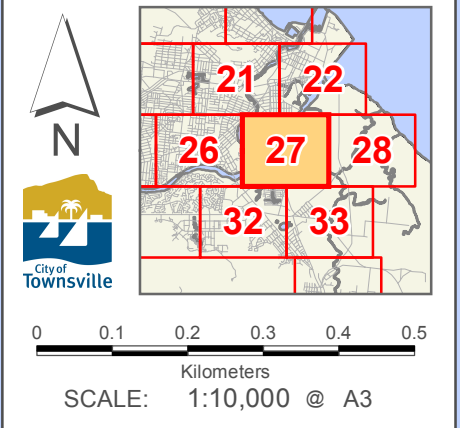


Path: S:\Spatial Analysis\Spatial Data\Spatial Design\LGIP2\Maps\Sewerage\LGIP_Sewer.mxd

TOWNSVILLE CITY COUNCIL
Local Government Infrastructure Plan
SEWERAGE

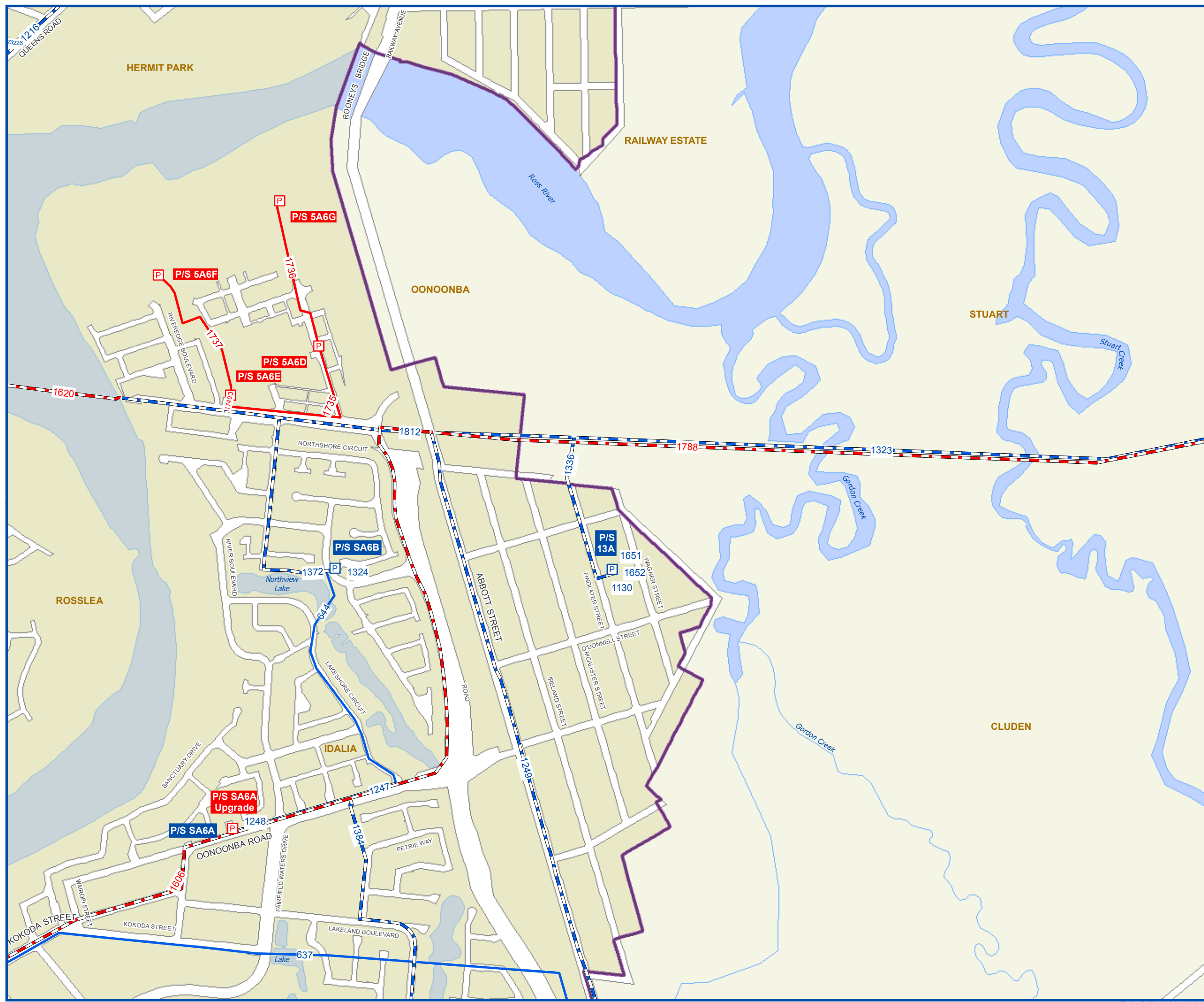
LEGEND

- P Future Pump Station
- T Future Treatment Plant
- P Existing Pump Station
- Existing Reuse Irrigation Area
- P Existing Reuse Pump Stn. and Storage
- L Existing Reuse Pump Stn. and Storage Lagoon
- T Existing Treatment Plant
- Existing Effluent Resuse Main
- Future Rising Main
- Existing Rising Main
- Future Gravity Main
- Existing Gravity Main
- Service Catchment
- Priority Infrastructure Area



Strategic Planning Department
PLANNING AND DEVELOPMENT
Date: 26/05/2016
Drawn By: REM
Digital File: LGIP_Sewer
© Townsville City Council 2015















Map 27

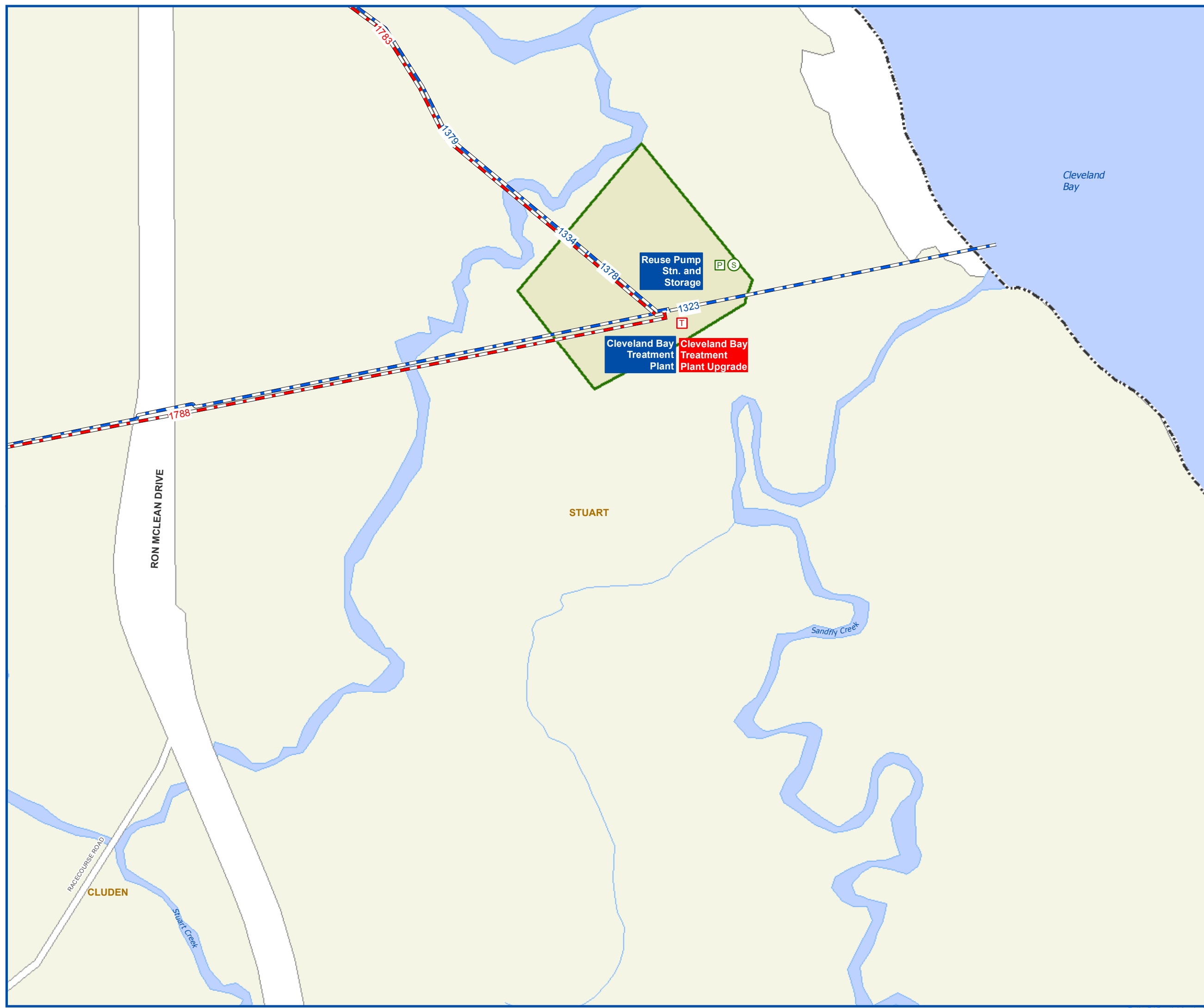


Path: S:\Spatial Analysis\Spatial Data\Spatial Design\LGIP2\Maps\Sewerage\LGIP_Sewer.mxd

TOWNSVILLE CITY COUNCIL
Local Government Infrastructure Plan
SEWERAGE

LEGEND

-  Future Pump Station
-  Future Treatment Plant
-  Existing Pump Station
-  Existing Reuse Irrigation Area
-  Existing Reuse Pump Stn. and Storage
-  Existing Reuse Pump Stn. and Storage Lagoon
-  Existing Treatment Plant
-  Existing Effluent Resuse Main
-  Future Rising Main
-  Existing Rising Main
-  Future Gravity Main
-  Existing Gravity Main
-  Service Catchment
-  Priority Infrastructure Area

















0 0.1 0.2 0.3 0.4 0.5
Kilometers
SCALE: 1:10,000 @ A3

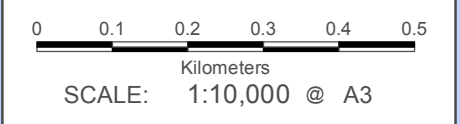
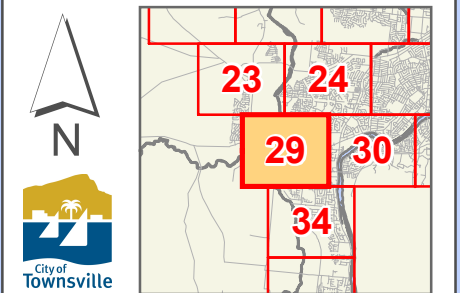
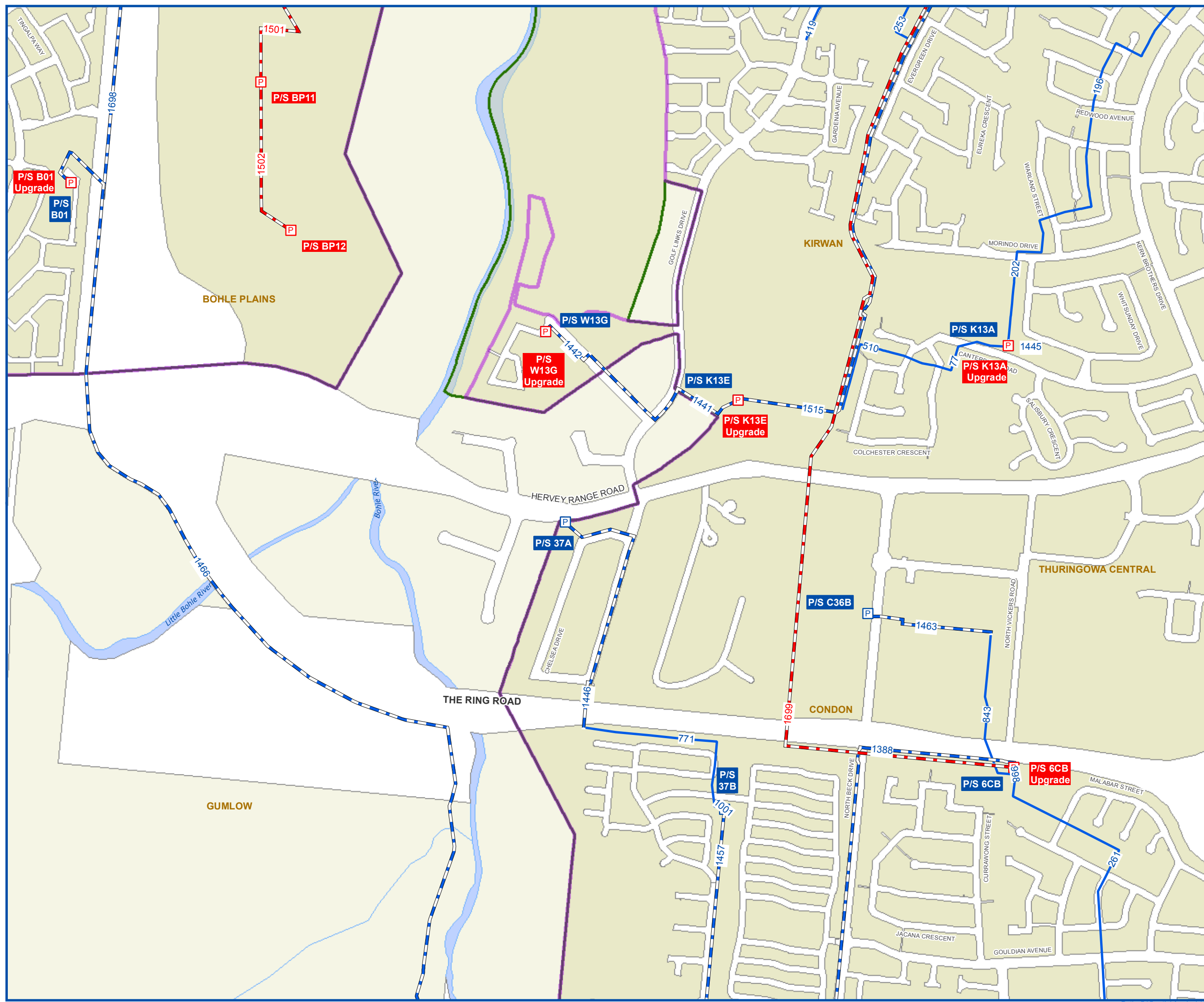
Strategic Planning Department
PLANNING AND DEVELOPMENT
Date: 26/05/2016
Drawn By: REM
Digital File: LGIP_Sewer
© Townsville City Council 2015

Map 28

TOWNSVILLE CITY COUNCIL
Local Government Infrastructure Plan
SEWERAGE

LEGEND

-  Future Pump Station
-  Future Treatment Plant
-  Existing Pump Station
-  Existing Reuse Irrigation Area
-  Existing Reuse Pump Strn. and Storage
-  Existing Reuse Pump Strn. and Storage Lagoon
-  Existing Treatment Plant
-  Existing Effluent Resuse Main
-  Future Rising Main
-  Existing Rising Main
-  Future Gravity Main
-  Existing Gravity Main
-  Service Catchment
-  Priority Infrastructure Area

















Strategic Planning Department
PLANNING AND DEVELOPMENT
Date: 26/05/2016
Drawn By: REM
Digital File: LGIP_Sewer
© Townsville City Council 2015

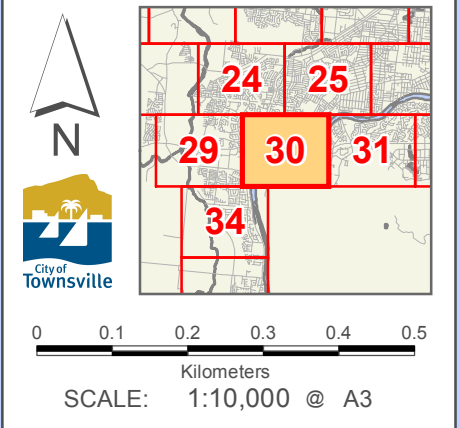
Map 29

Path: S:\Spatial Analysis\Spatial Data\Spatial Design\LGIP2\Maps\Sewerage\LGIP_Sewer.mxd

TOWNSVILLE CITY COUNCIL
Local Government Infrastructure Plan
SEWERAGE

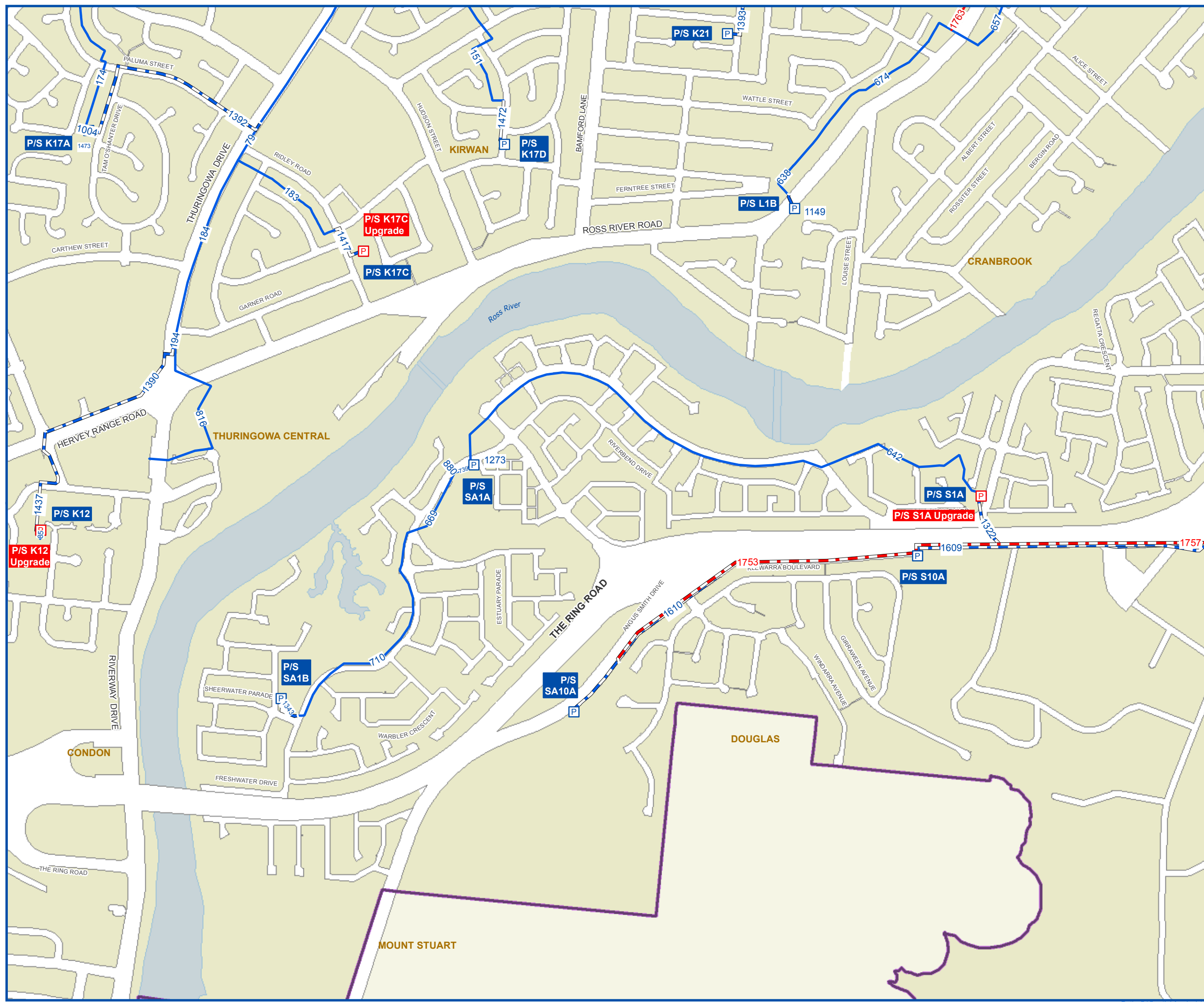
LEGEND

-  Future Pump Station
-  Future Treatment Plant
-  Existing Pump Station
-  Existing Reuse Irrigation Area
-  Existing Reuse Pump Stn. and Storage
-  Existing Reuse Pump Stn. and Storage Lagoon
-  Existing Treatment Plant
-  Existing Effluent Resuse Main
-  Future Rising Main
-  Existing Rising Main
-  Future Gravity Main
-  Existing Gravity Main
-  Service Catchment
-  Priority Infrastructure Area



Strategic Planning Department
PLANNING AND DEVELOPMENT
Date: 26/05/2016
Drawn By: REM
Digital File: LGIP_Sewer
© Townsville City Council 2015

Map 30

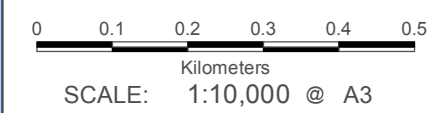
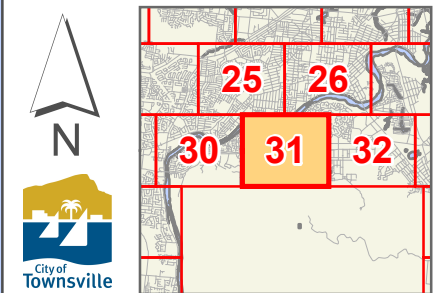


Path: S:\Spatial Analysis\Spatial Data\Spatial Design\LGIP2\Maps\Sewerage\LGIP_Sewer.mxd

SEWERAGE

LEGEND

- P Future Pump Station
- T Future Treatment Plant
- P Existing Pump Station
- + Existing Reuse Irrigation Area
- S Existing Reuse Pump Stn. and Storage
- L Existing Reuse Pump Stn. and Storage Lagoon
- T Existing Treatment Plant
- Existing Effluent Resuse Main
- Future Rising Main
- Existing Rising Main
- Future Gravity Main
- Existing Gravity Main
- Service Catchment
- Priority Infrastructure Area



Strategic Planning Department
PLANNING AND DEVELOPMENT
Date: 26/05/2016
Drawn By: REM
Digital File: LGIP_Sewer
© Townsville City Council 2015

Map 31

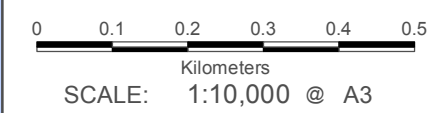
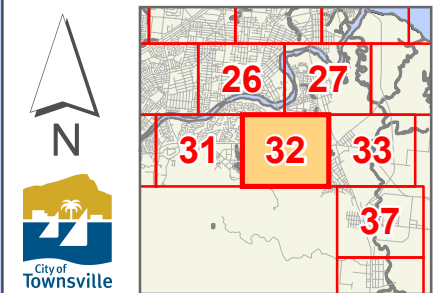


Path: S:\Spatial Analysis\Spatial Data\Spatial Design\LGIP2\Maps\Sewerage\LGIP_Sewer.mxd

SEWERAGE

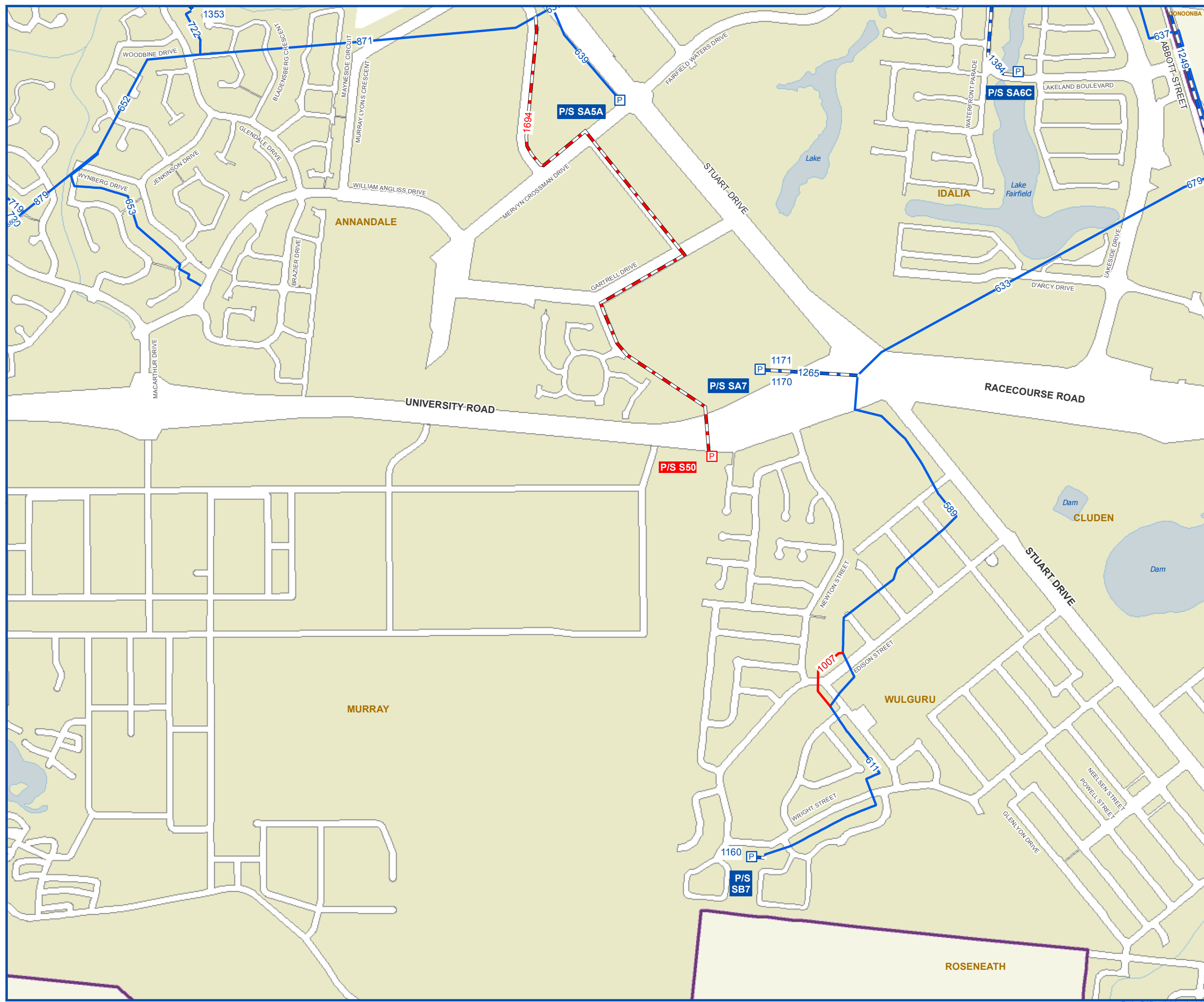
LEGEND

- P Future Pump Station
- T Future Treatment Plant
- P Existing Pump Station
- ♻️ Existing Reuse Irrigation Area
- P Existing Reuse Pump Stn. and Storage
- P Existing Reuse Pump Stn. and Storage Lagoon
- T Existing Treatment Plant
- Existing Effluent Resuse Main
- Future Rising Main
- Existing Rising Main
- Future Gravity Main
- Existing Gravity Main
- Service Catchment
- Priority Infrastructure Area



Strategic Planning Department
PLANNING AND DEVELOPMENT
Date: 26/05/2016
Drawn By: REM
Digital File: LGIP_Sewer
© Townsville City Council 2015

Map 32



Path: S:\Spatial Analysis\Spatial Data\Spatial Design\LGIP2\Maps\Sewerage\LGIP_Sewer.mxd

LEGEND

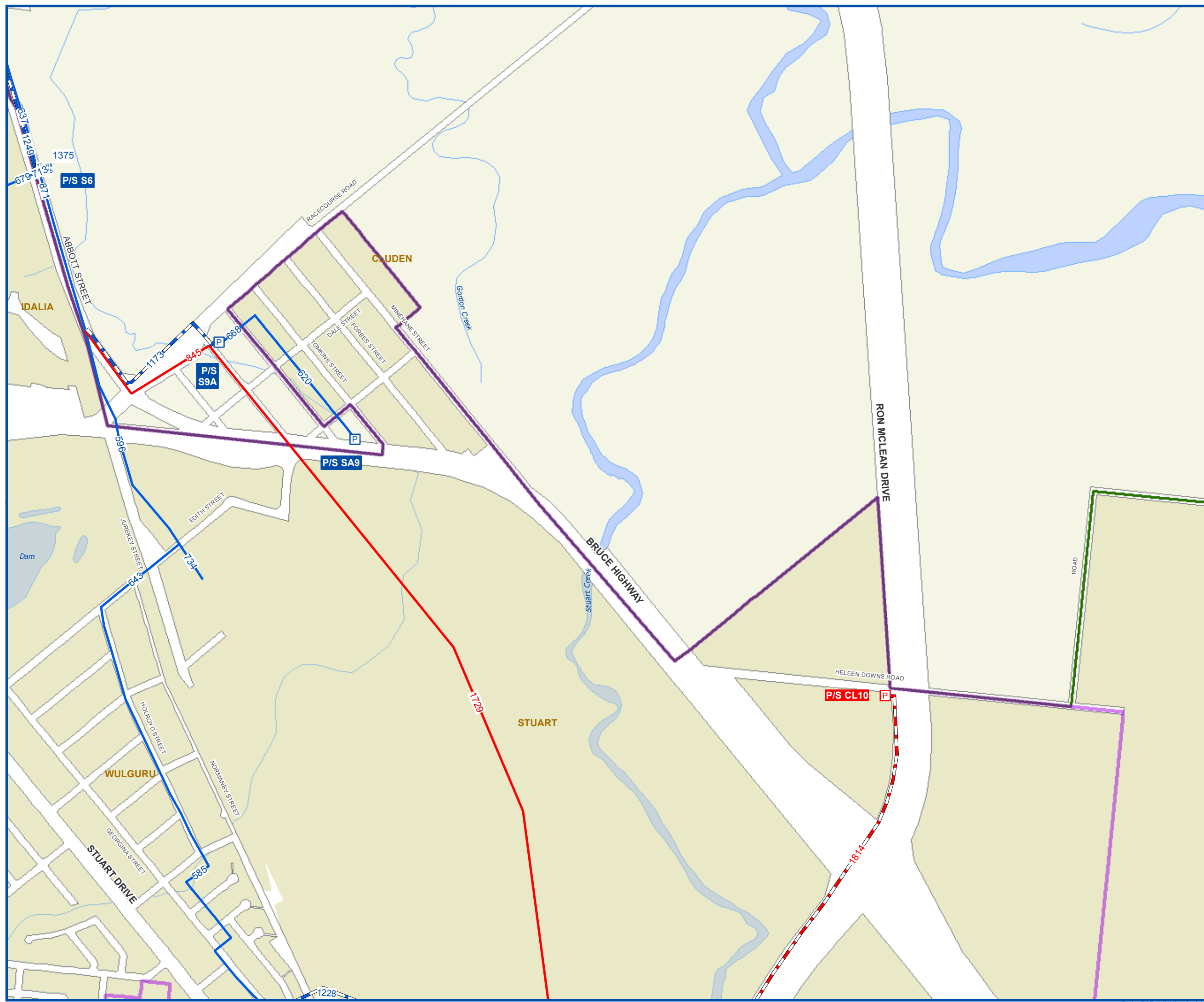
- P Future Pump Station
- T Future Treatment Plant
- P Existing Pump Station
- Existing Reuse Irrigation Area
- S Existing Reuse Pump Stn. and Storage
- L Existing Reuse Pump Stn. and Storage Lagoon
- T Existing Treatment Plant
- Existing Effluent Resuse Main
- Future Rising Main
- Existing Rising Main
- Future Gravity Main
- Existing Gravity Main
- Service Catchment
- Priority Infrastructure Area

N

0 0.1 0.2 0.3 0.4 0.5
Kilometers

SCALE: 1:10,000 @ A3















Strategic Planning Department
PLANNING AND DEVELOPMENT
Date: 26/05/2016
Drawn By: REM
Digital File: LGIP_Sewer
© Townsville City Council 2015

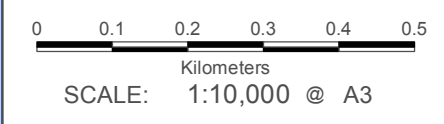
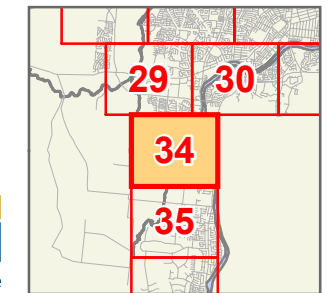


Path: S:\Spatial Analysis\Spatial Data\Spatial Design\LGIP2\Maps\Sewerage\LGIP_Sewer.mxd

TOWNSVILLE CITY COUNCIL
Local Government Infrastructure Plan
SEWERAGE

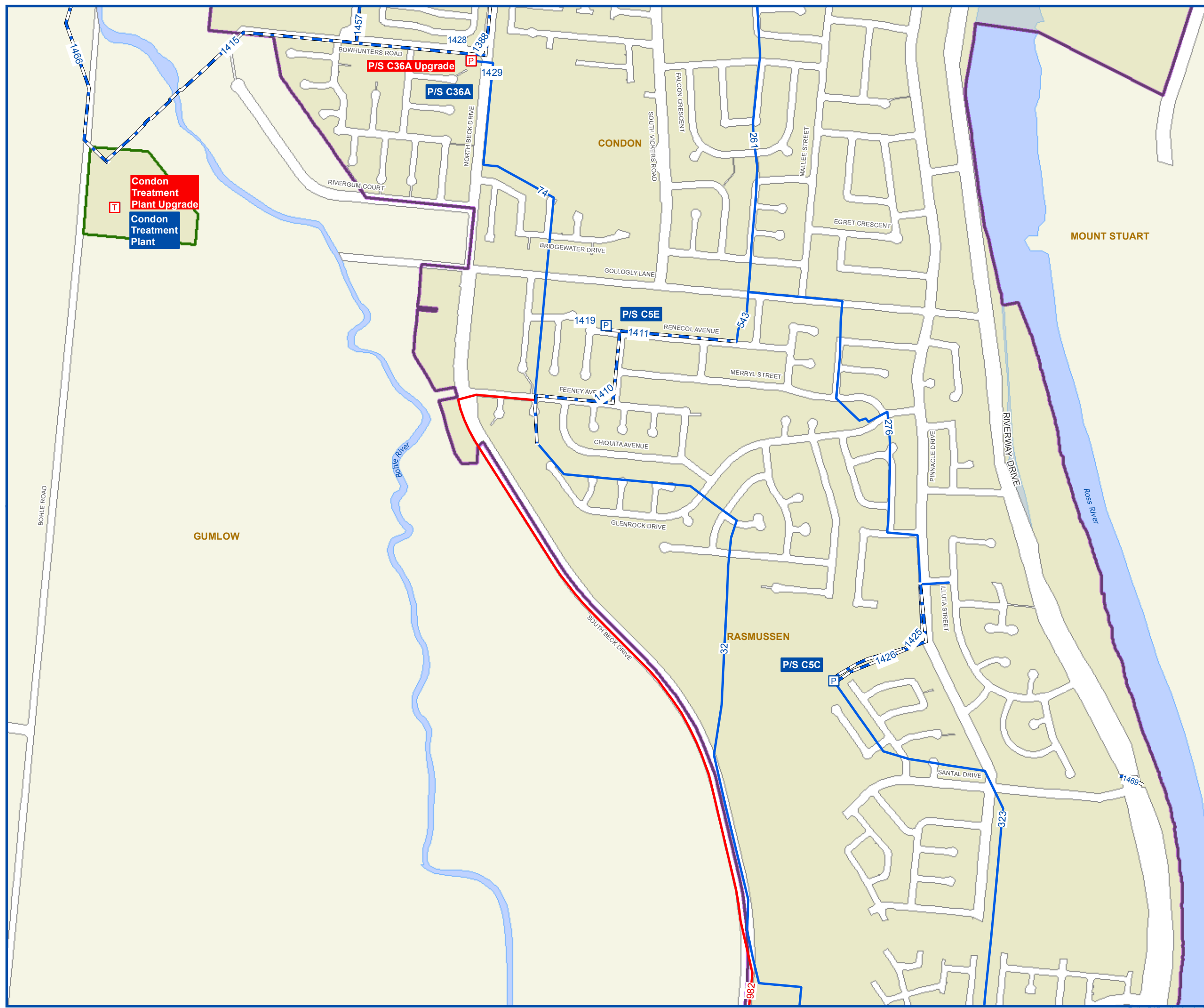
LEGEND

-  Future Pump Station
-  Future Treatment Plant
-  Existing Pump Station
-  Existing Reuse Irrigation Area
-  Existing Reuse Pump Strn. and Storage
-  Existing Reuse Pump Strn. and Storage Lagoon
-  Existing Treatment Plant
-  Existing Effluent Resuse Main
-  Future Rising Main
-  Existing Rising Main
-  Future Gravity Main
-  Existing Gravity Main
-  Service Catchment
-  Priority Infrastructure Area



Strategic Planning Department
PLANNING AND DEVELOPMENT
Date: 26/05/2016
Drawn By: REM
Digital File: LGIP_Sewer
© Townsville City Council 2015















Map 34

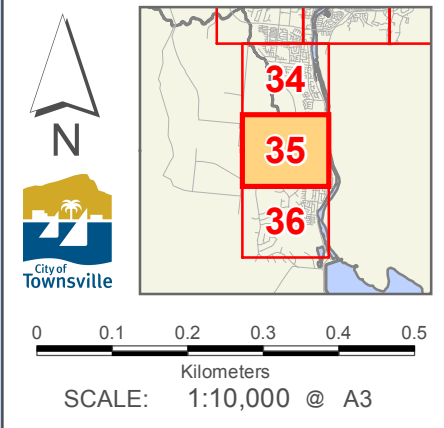


Path: S:\Spatial Analysis\Spatial Data\Spatial Design\LGIP2\Maps\Sewerage\LGIP_Sewer.mxd

TOWNSVILLE CITY COUNCIL
Local Government Infrastructure Plan
SEWERAGE

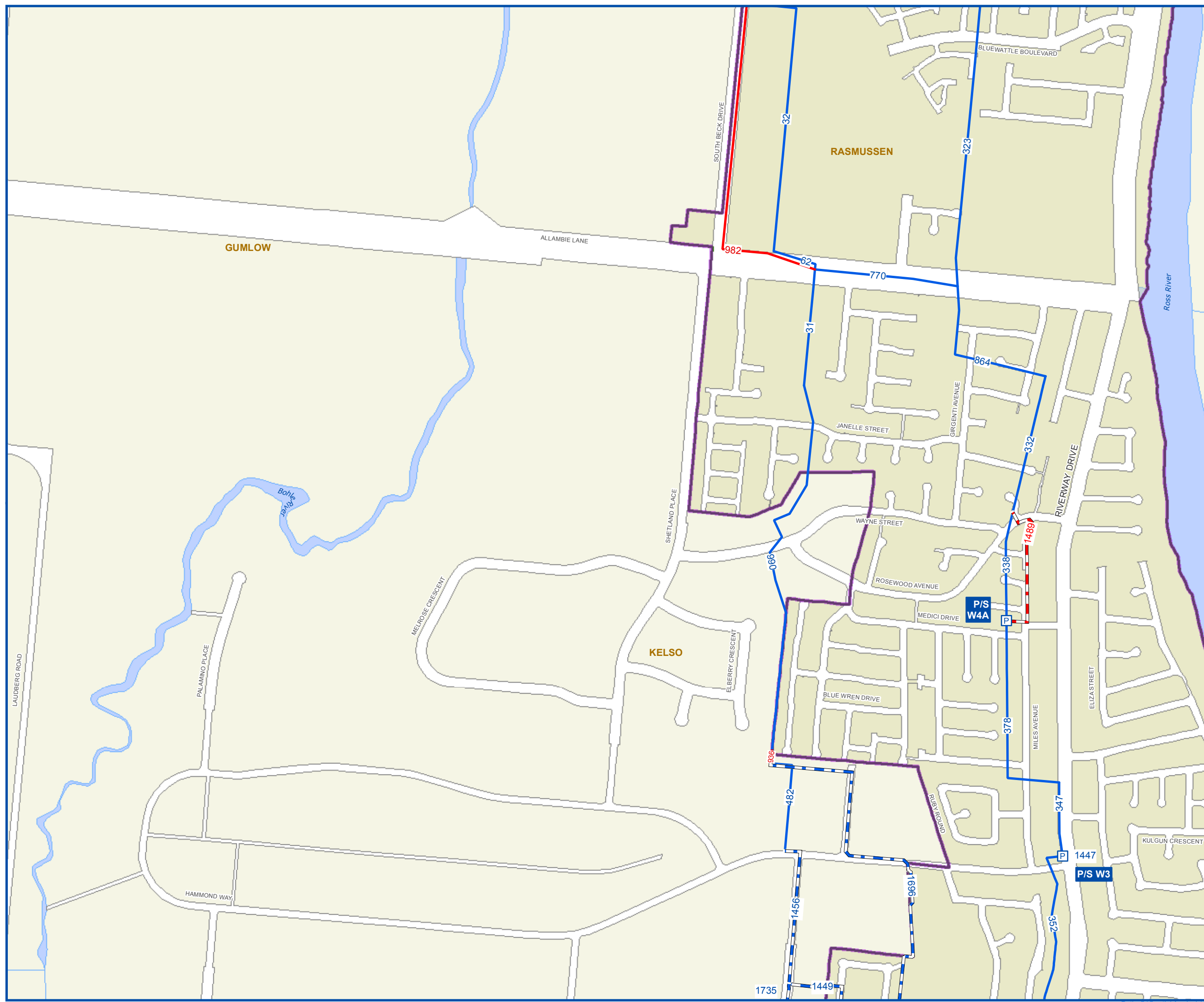
LEGEND

-  Future Pump Station
-  Future Treatment Plant
-  Existing Pump Station
-  Existing Reuse Irrigation Area
-  Existing Reuse Pump Stn. and Storage
-  Existing Reuse Pump Stn. and Storage Lagoon
-  Existing Treatment Plant
-  Existing Effluent Resuse Main
-  Future Rising Main
-  Existing Rising Main
-  Future Gravity Main
-  Existing Gravity Main
-  Service Catchment
-  Priority Infrastructure Area



Strategic Planning Department
PLANNING AND DEVELOPMENT
Date: 26/05/2016
Drawn By: REM
Digital File: LGIP_Sewer
© Townsville City Council 2015















Map 35


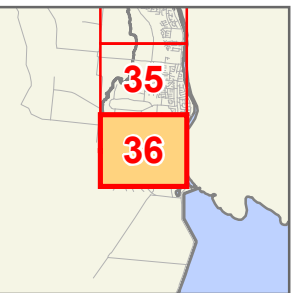


Path: S:\Spatial Analysis\Spatial Data\Spatial Design\LGIP2\Maps\Sewerage\LGIP_Sewer.mxd


TOWNSVILLE CITY COUNCIL
Local Government Infrastructure Plan
SEWERAGE

LEGEND

-  Future Pump Station
-  Future Treatment Plant
-  Existing Pump Station
-  Existing Reuse Irrigation Area
-  Existing Reuse Pump Stn. and Storage
-  Existing Reuse Pump Stn. and Storage Lagoon
-  Existing Treatment Plant
-  Existing Effluent Resuse Main
-  Future Rising Main
-  Existing Rising Main
-  Future Gravity Main
-  Existing Gravity Main
-  Service Catchment
-  Priority Infrastructure Area

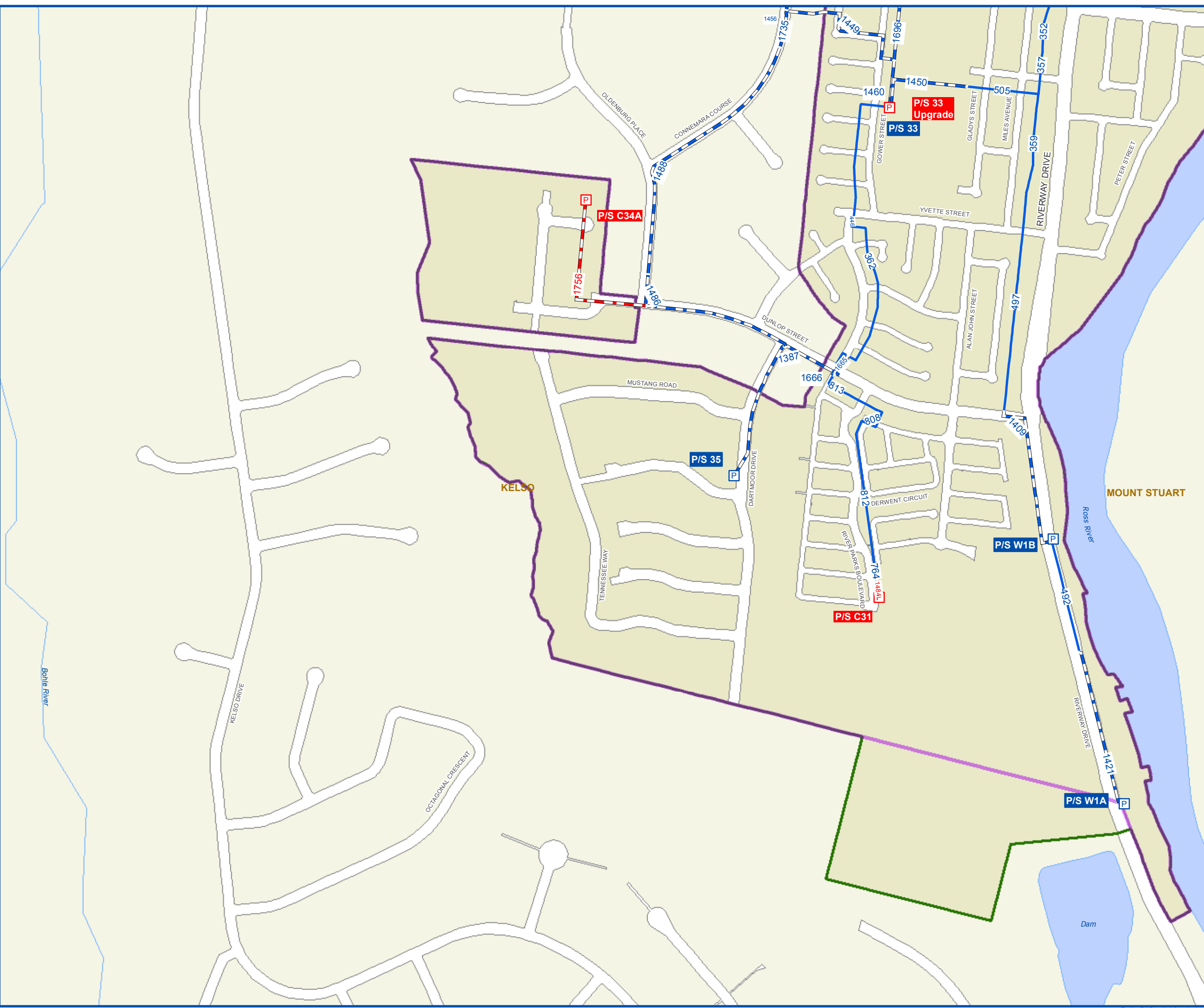
City of Townsville



SCALE: 1:10,000 @ A3

Strategic Planning Department
PLANNING AND DEVELOPMENT
Date: 26/05/2016
Drawn By: REM
Digital File: LGIP_Sewer
© Townsville City Council 2015

Map 36

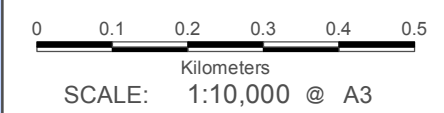
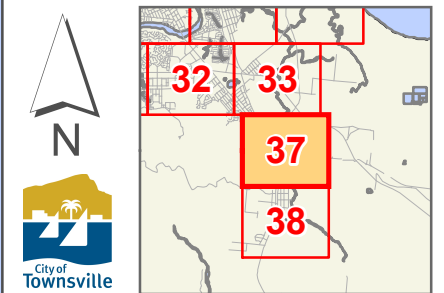


Path: S:\Spatial Analysis\Spatial Data\Spatial Design\LGIP2\Maps\Sewerage\LGIP_Sewer.mxd

SEWERAGE

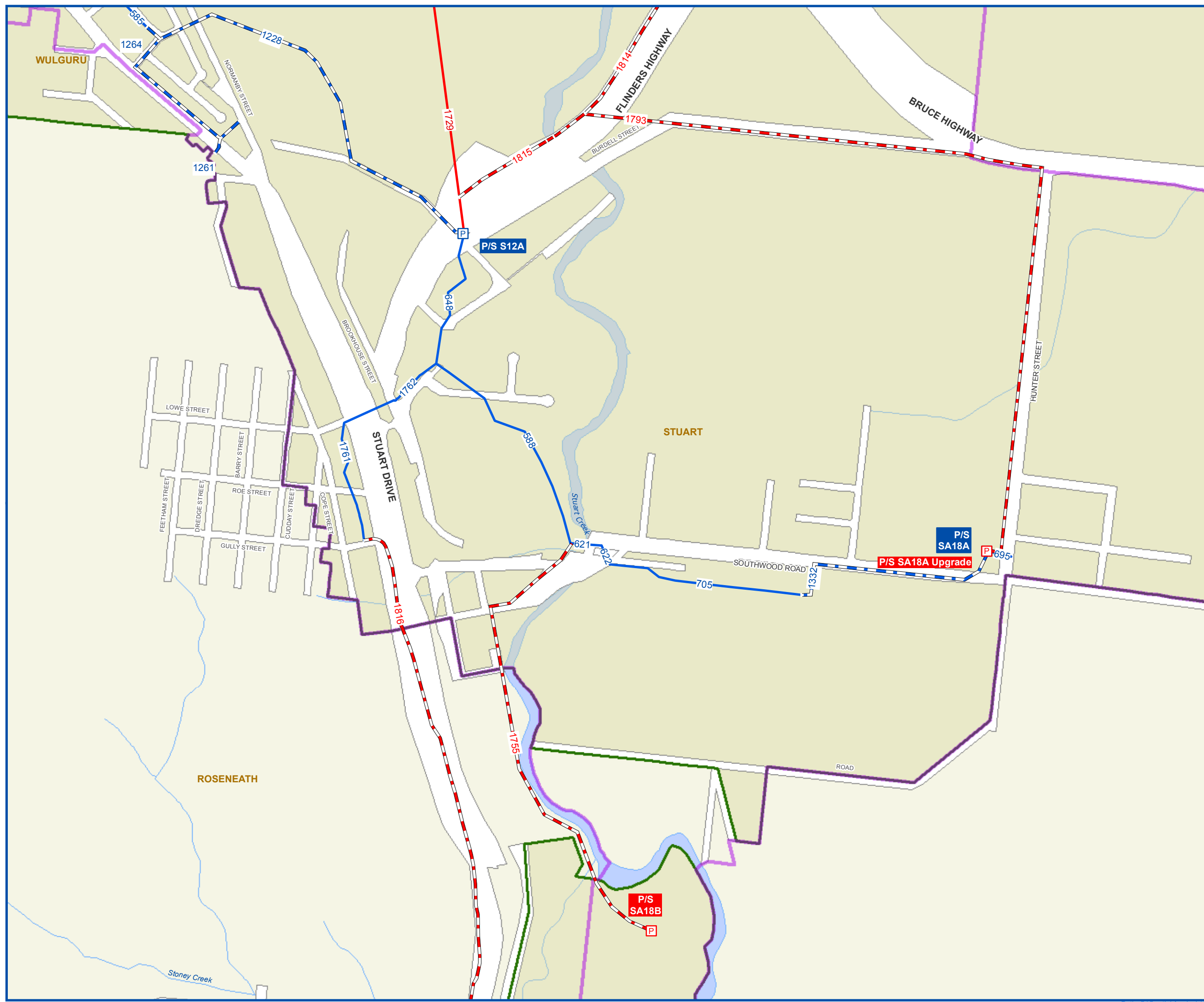
LEGEND

- P Future Pump Station
- T Future Treatment Plant
- P Existing Pump Station
- Existing Reuse Irrigation Area
- S Existing Reuse Pump Stn. and Storage
- L Existing Reuse Pump Stn. and Storage Lagoon
- T Existing Treatment Plant
- Existing Effluent Resuse Main
- Future Rising Main
- Existing Rising Main
- Future Gravity Main
- Existing Gravity Main
- Service Catchment
- Priority Infrastructure Area



Strategic Planning Department
PLANNING AND DEVELOPMENT
Date: 26/05/2016
Drawn By: REM
Digital File: LGIP_Sewer
© Townsville City Council 2015















Map 37

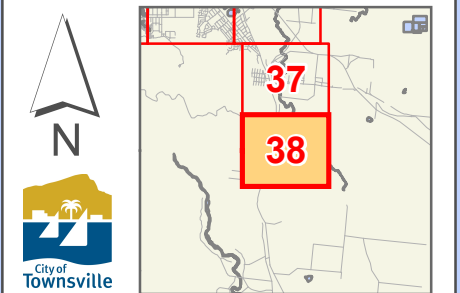


Path: S:\Spatial Analysis\Spatial Data\Spatial Design\LGIP2\Maps\Sewerage\LGIP_Sewer.mxd

TOWNSVILLE CITY COUNCIL
Local Government Infrastructure Plan
SEWERAGE

LEGEND

-  Future Pump Station
-  Future Treatment Plant
-  Existing Pump Station
-  Existing Reuse Irrigation Area
-  Existing Reuse Pump Stn. and Storage
-  Existing Reuse Pump Stn. and Storage Lagoon
-  Existing Treatment Plant
-  Existing Effluent Resuse Main
-  Future Rising Main
-  Existing Rising Main
-  Future Gravity Main
-  Existing Gravity Main
-  Service Catchment
-  Priority Infrastructure Area



0 0.1 0.2 0.3 0.4 0.5
Kilometers
SCALE: 1:10,000 @ A3

Strategic Planning Department
PLANNING AND DEVELOPMENT
Date: 26/05/2016
Drawn By: REM
Digital File: LGIP_Sewer
© Townsville City Council 2015

Map 38

