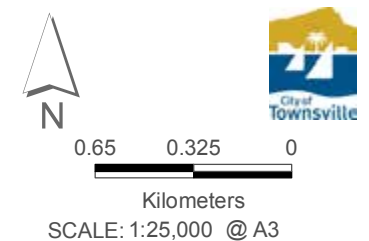
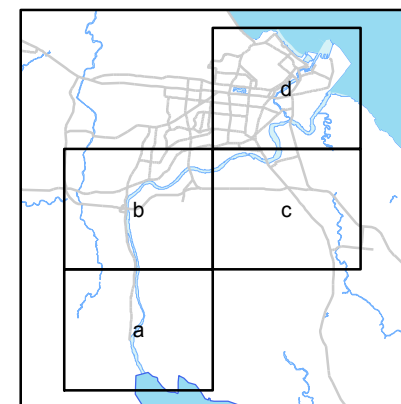
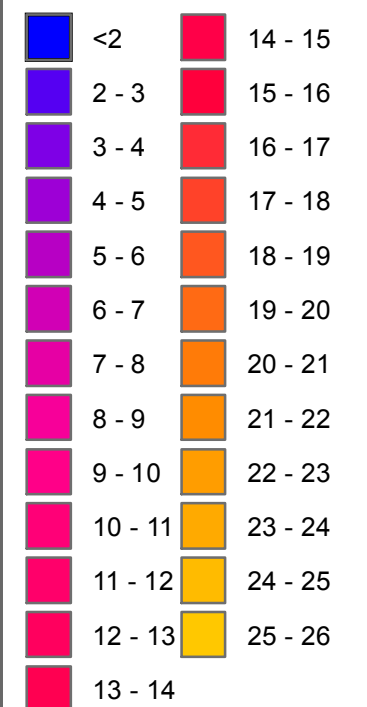


TOWNSVILLE CITY COUNCIL
ROSS RIVER FLOOD STUDY
20Y ARI WATER LEVELS

LEGEND

Water Levels (m AHD)

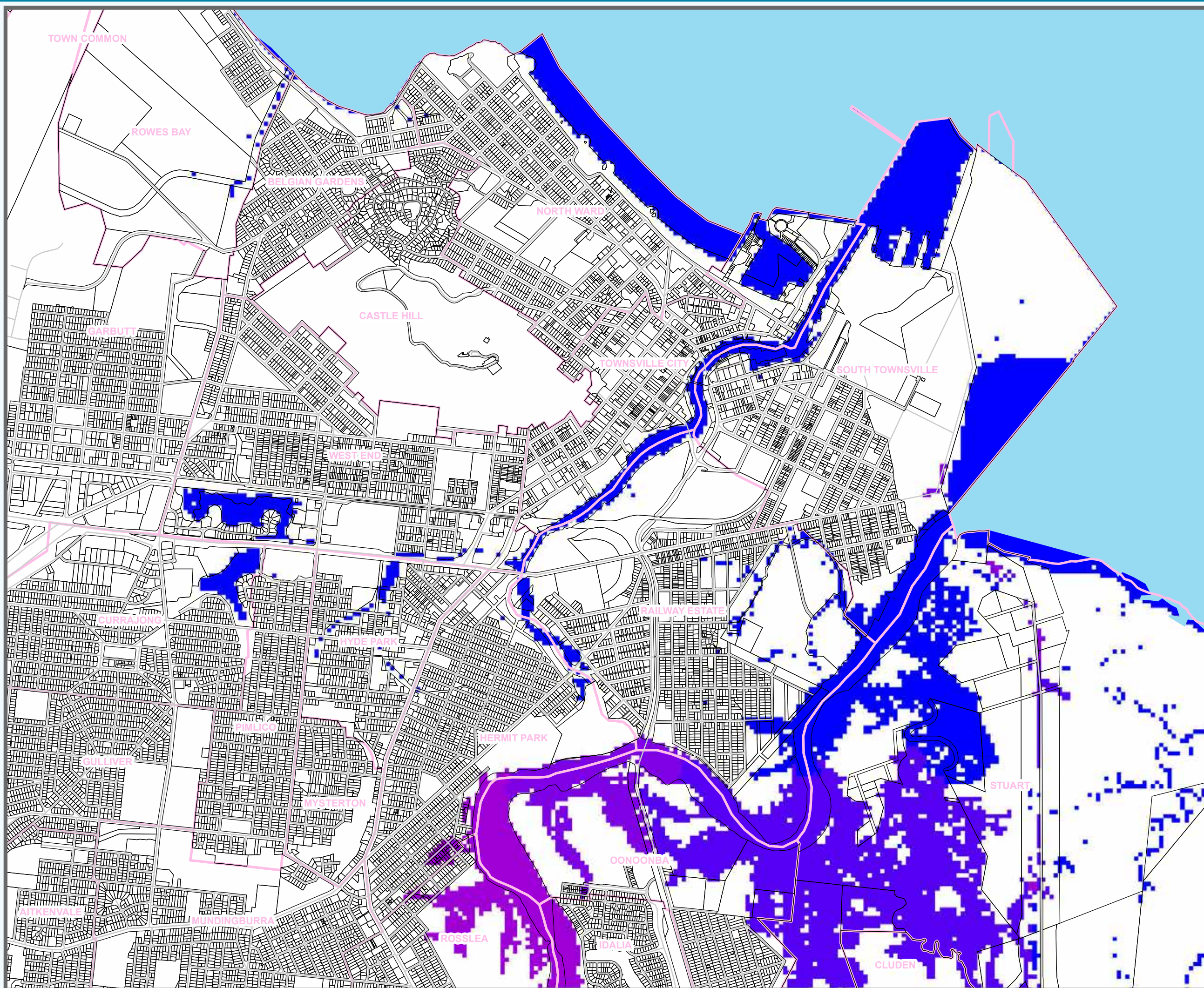


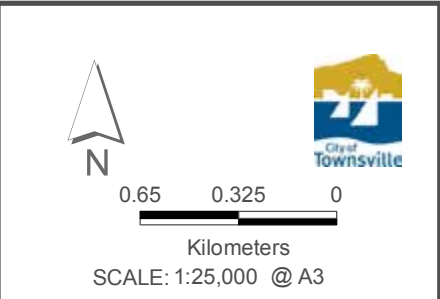
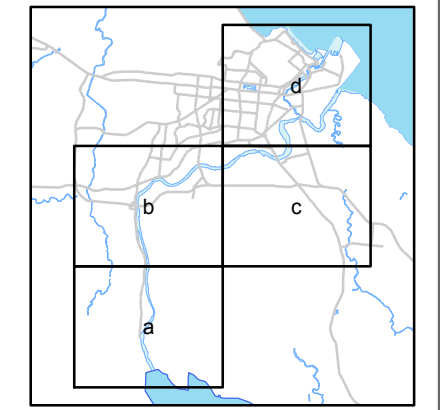

Strategic Planning Department
PLANNING AND DEVELOPMENT

DATE: 09/05/2012
 DRAWN BY: WGB
 DIGITAL FILE: mxd

© Townsville City Council 2010

FIGURE B-15d





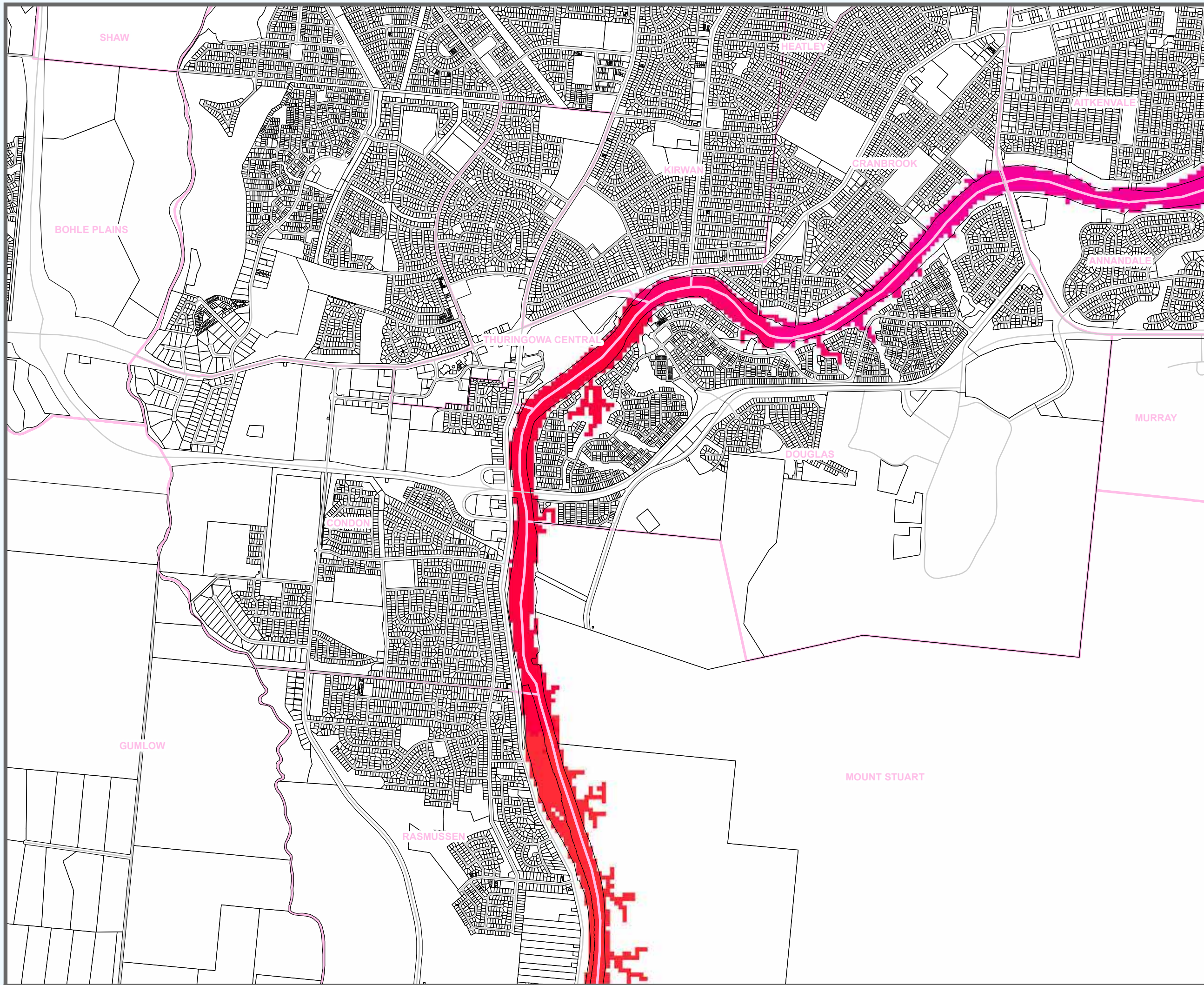
Strategic Planning Department
PLANNING AND DEVELOPMENT

DATE: 09/05/2012
DRAWN BY: WGB
DIGITAL FILE: mxd

© Townsville City Council 2010

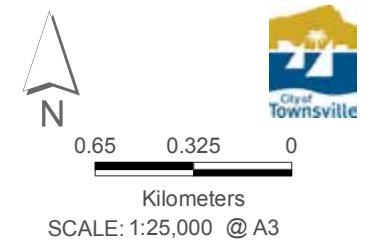
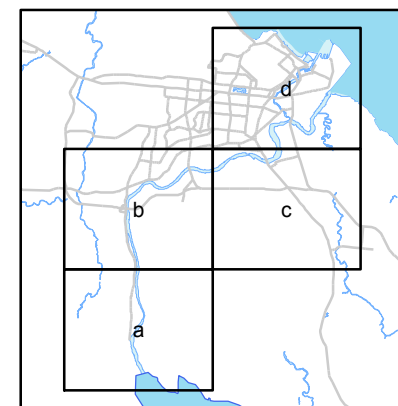
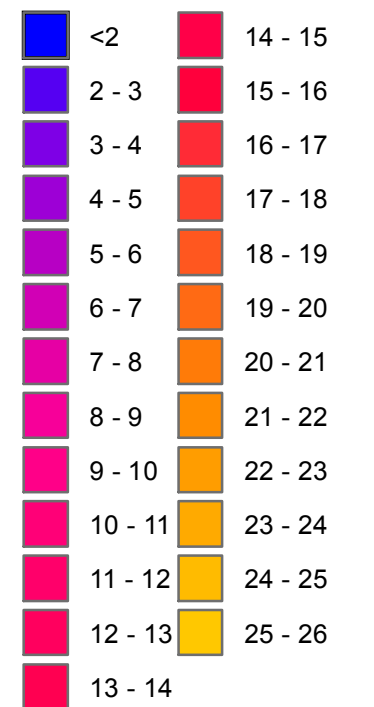
FIGURE B-16a

TOWNSVILLE CITY COUNCIL
ROSS RIVER FLOOD STUDY
50Y ARI WATER LEVELS



LEGEND

Water Levels (m AHD)



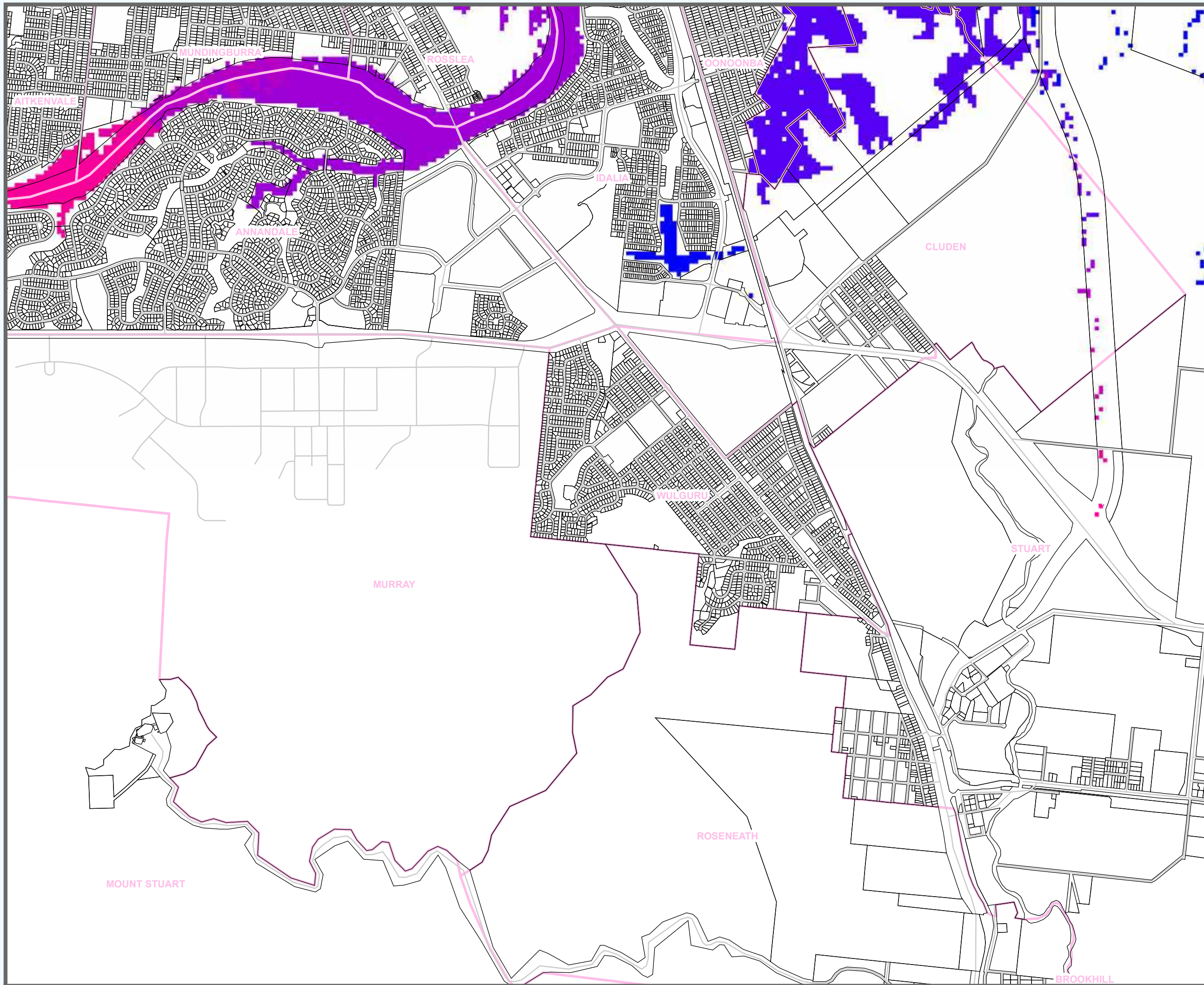
Strategic Planning Department
PLANNING AND DEVELOPMENT

DATE: 09/05/2012
DRAWN BY: WGB
DIGITAL FILE: mxd

© Townsville City Council 2010

FIGURE B-16b


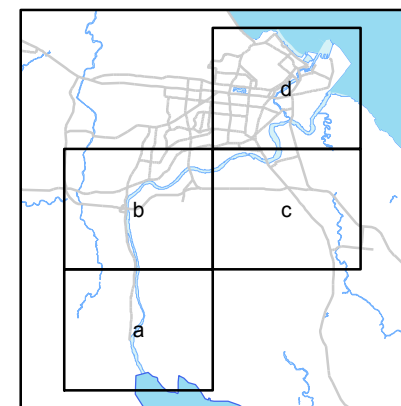
TOWNSVILLE CITY COUNCIL
ROSS RIVER FLOOD STUDY
50Y ARI WATER LEVELS



LEGEND

Water Levels (m AHD)

■	<2	■	14 - 15
■	2 - 3	■	15 - 16
■	3 - 4	■	16 - 17
■	4 - 5	■	17 - 18
■	5 - 6	■	18 - 19
■	6 - 7	■	19 - 20
■	7 - 8	■	20 - 21
■	8 - 9	■	21 - 22
■	9 - 10	■	22 - 23
■	10 - 11	■	23 - 24
■	11 - 12	■	24 - 25
■	12 - 13	■	25 - 26
■	13 - 14		



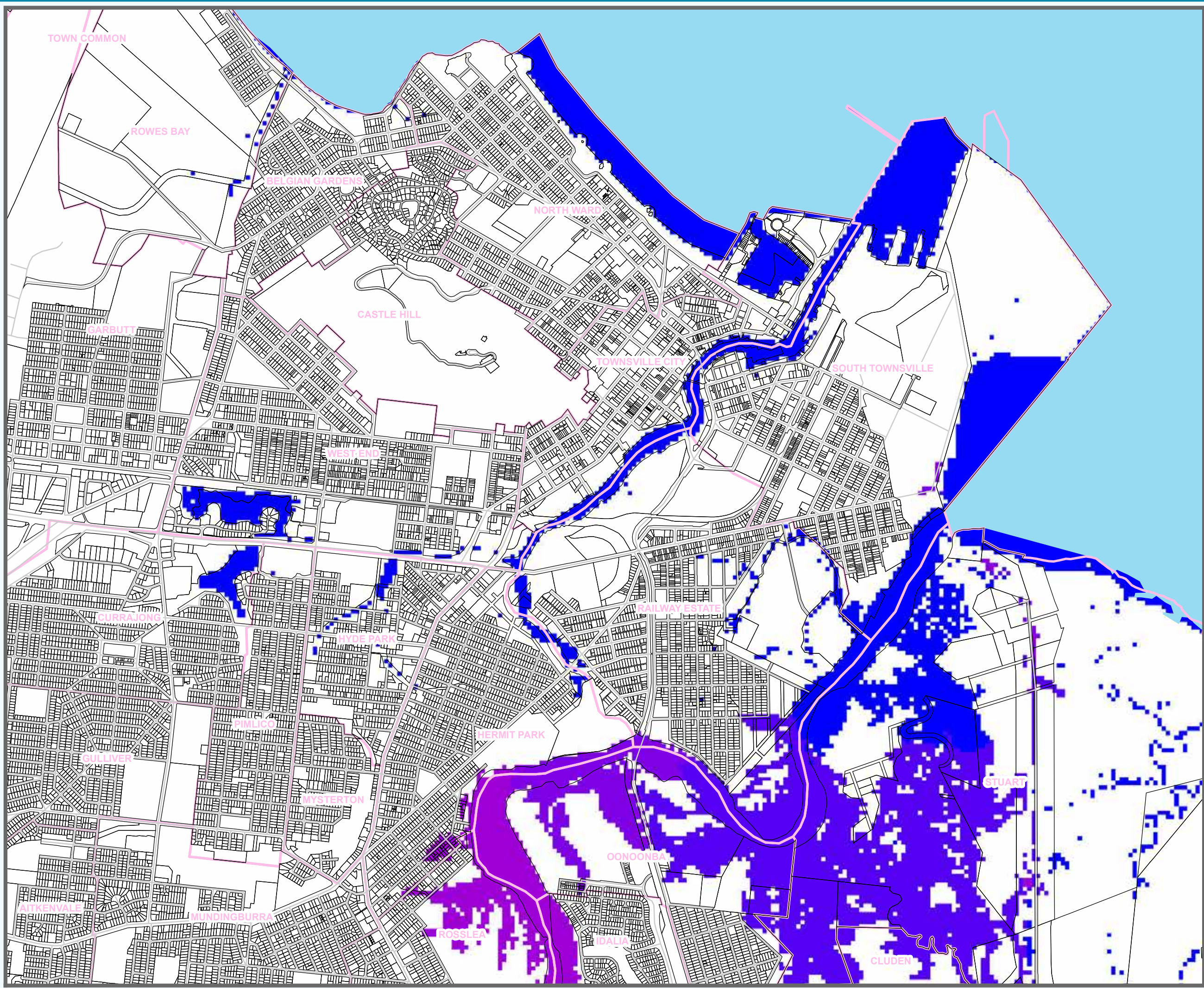
Strategic Planning Department
PLANNING AND DEVELOPMENT

DATE: 09/05/2012
DRAWN BY: WGB
DIGITAL FILE: mxd

© Townsville City Council 2010


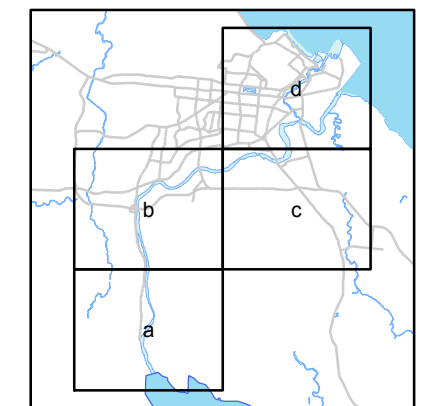
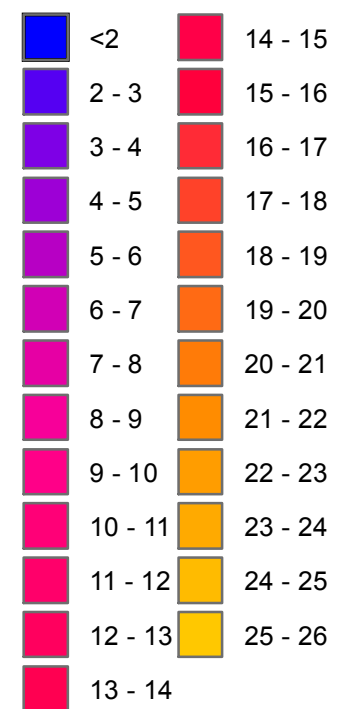
FIGURE B-16c

TOWNSVILLE CITY COUNCIL
ROSS RIVER FLOOD STUDY
50Y ARI WATER LEVELS



LEGEND

Water Levels (m AHD)



Strategic Planning Department
PLANNING AND DEVELOPMENT


























DATE: 09/05/2012
DRAWN BY: WGB
DIGITAL FILE: mxd


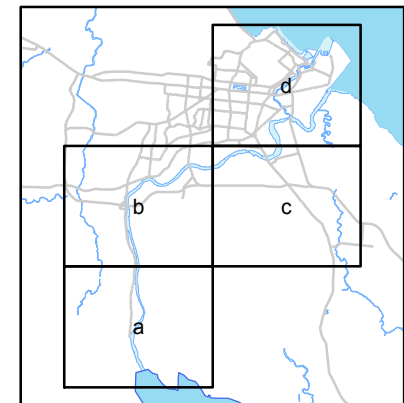
© Townsville City Council 2010

FIGURE B-16d

LEGEND

Water Levels (m AHD)

	<2		14 - 15
	2 - 3		15 - 16
	3 - 4		16 - 17
	4 - 5		17 - 18
	5 - 6		18 - 19
	6 - 7		19 - 20
	7 - 8		20 - 21
	8 - 9		21 - 22
	9 - 10		22 - 23
	10 - 11		23 - 24
	11 - 12		24 - 25
	12 - 13		25 - 26
	13 - 14		



Strategic Planning Department
PLANNING AND DEVELOPMENT


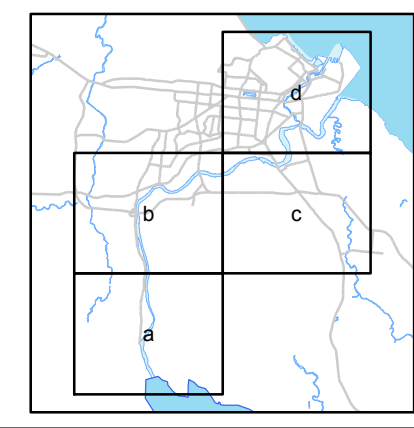
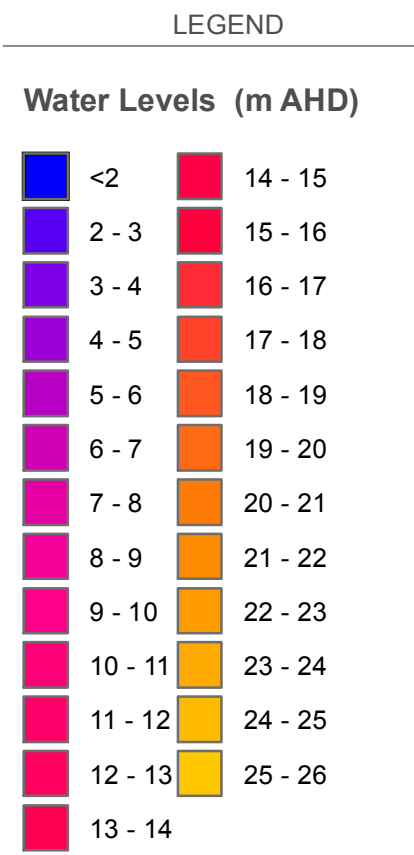
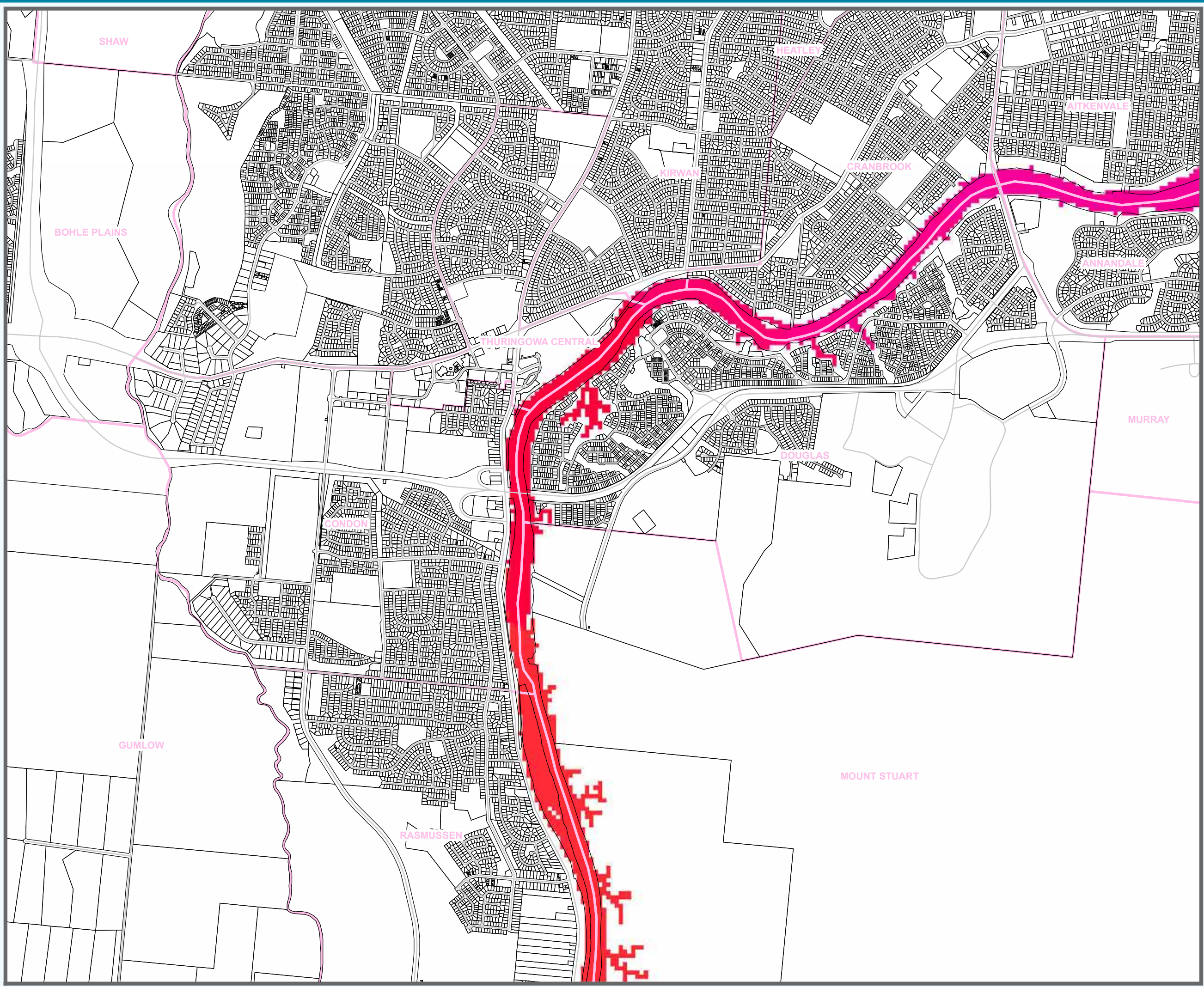
DATE: 09/05/2012
DRAWN BY: WGB
DIGITAL FILE: mxd

© Townsville City Council 2010

FIGURE B-17a



TOWNSVILLE CITY COUNCIL
ROSS RIVER FLOOD STUDY
100 Y ARI WATER LEVELS



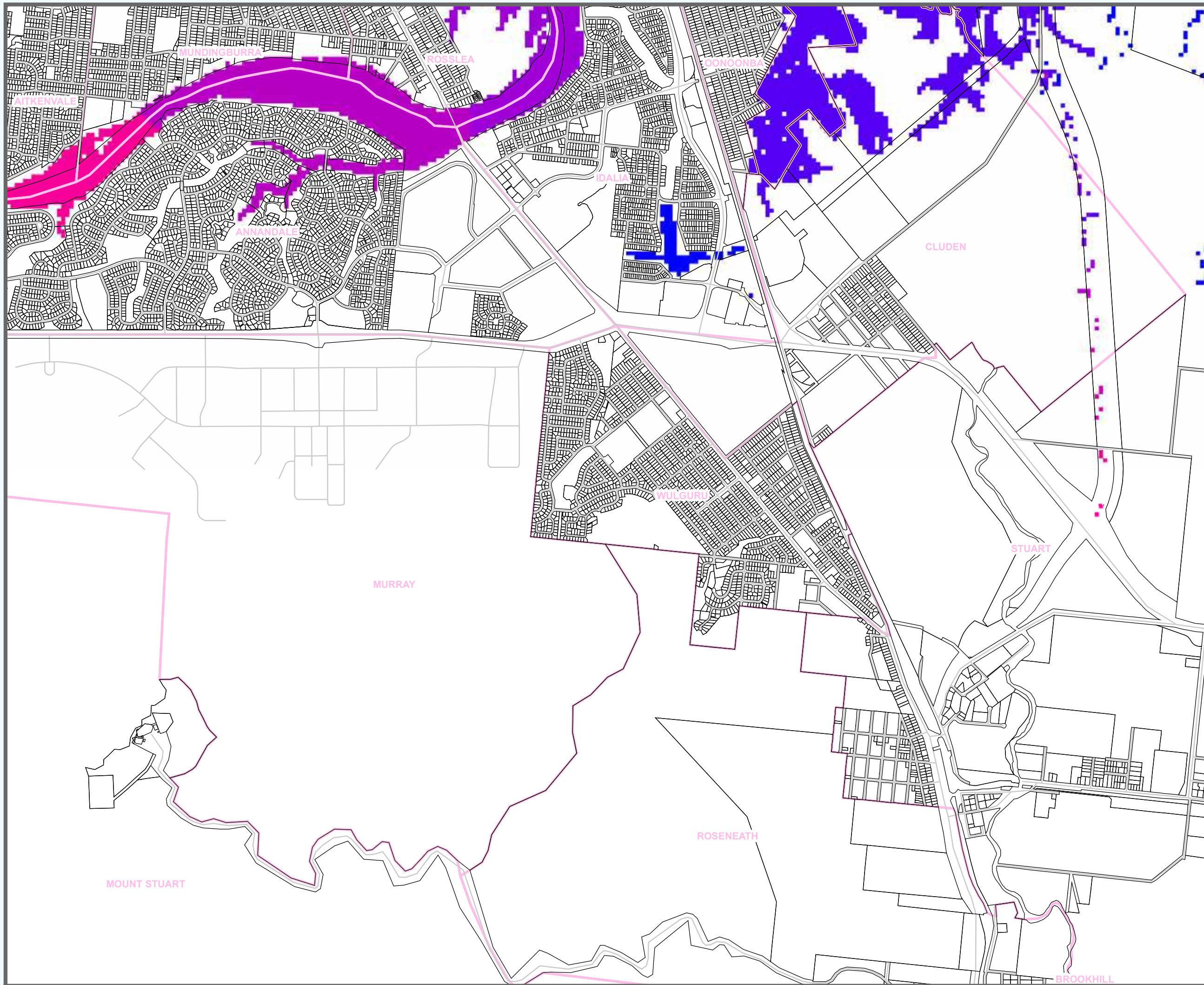
Strategic Planning Department
PLANNING AND DEVELOPMENT

DATE: 09/05/2012
DRAWN BY: WGB
DIGITAL FILE: mxd

© Townsville City Council 2010


























FIGURE B-17b

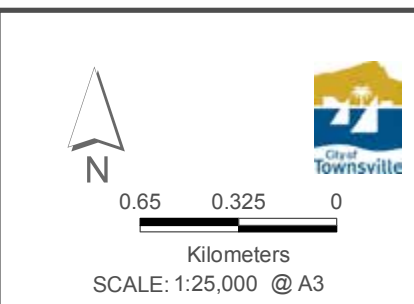
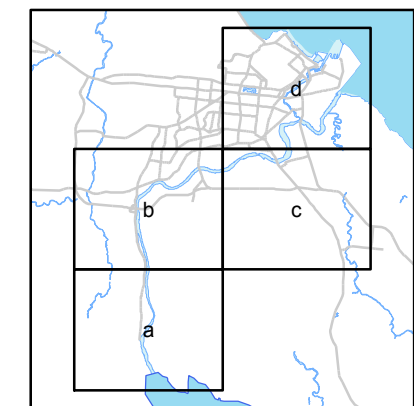
TOWNSVILLE CITY COUNCIL
ROSS RIVER FLOOD STUDY
100 Y ARI WATER LEVELS



LEGEND

Water Levels (m AHD)


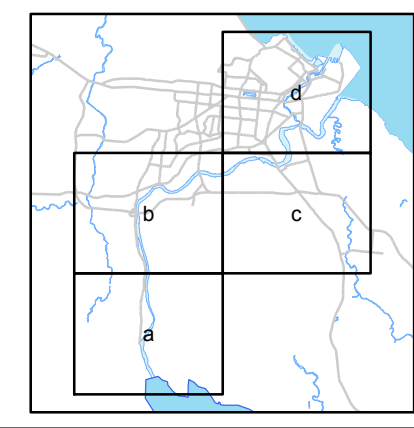
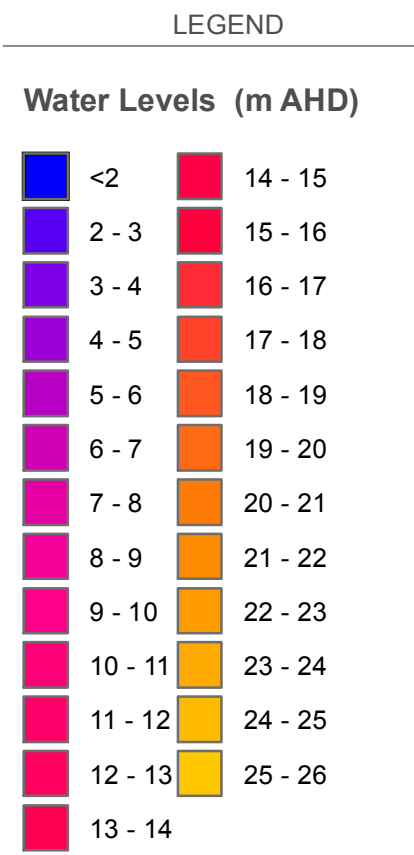
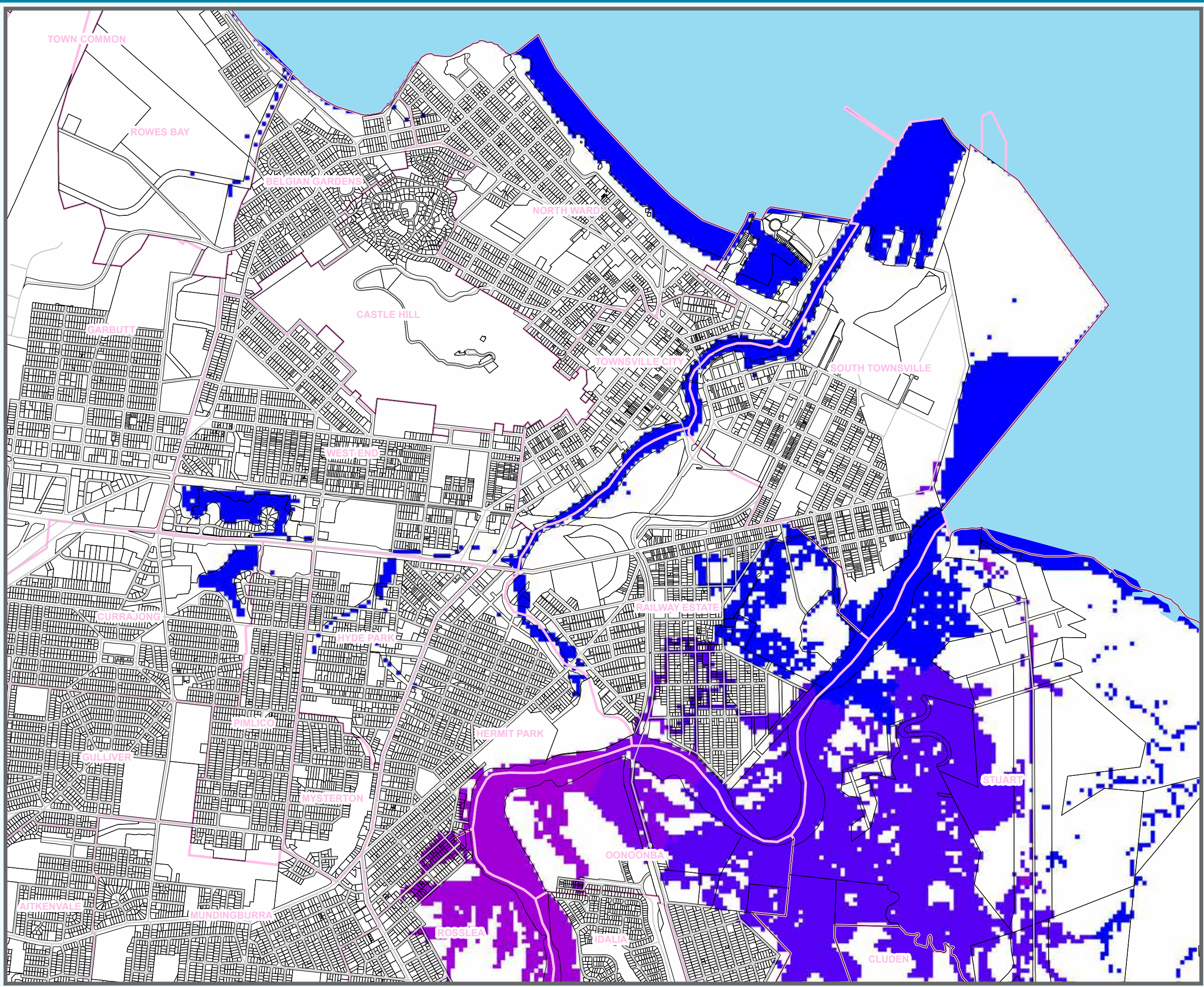
	<2		14 - 15
	2 - 3		15 - 16
	3 - 4		16 - 17
	4 - 5		17 - 18
	5 - 6		18 - 19
	6 - 7		19 - 20
	7 - 8		20 - 21
	8 - 9		21 - 22
	9 - 10		22 - 23
	10 - 11		23 - 24
	11 - 12		24 - 25
	12 - 13		25 - 26
	13 - 14		



Strategic Planning Department
PLANNING AND DEVELOPMENT
DATE: 09/05/2012
DRAWN BY: WGB
DIGITAL FILE: mxd
© Townsville City Council 2010

FIGURE B-17c

TOWNSVILLE CITY COUNCIL
ROSS RIVER FLOOD STUDY
100 Y ARI WATER LEVELS

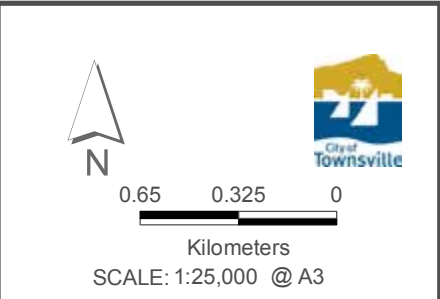
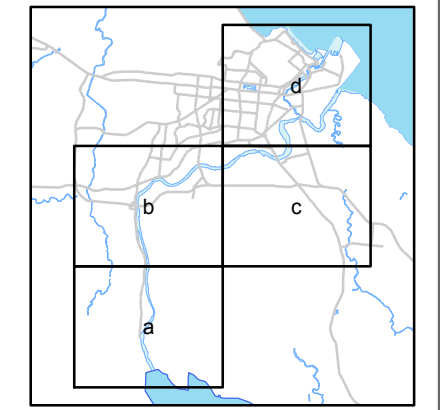



Strategic Planning Department
PLANNING AND DEVELOPMENT

DATE: 09/05/2012
DRAWN BY: WGB
DIGITAL FILE: mxd

© Townsville City Council 2010

FIGURE B-17d



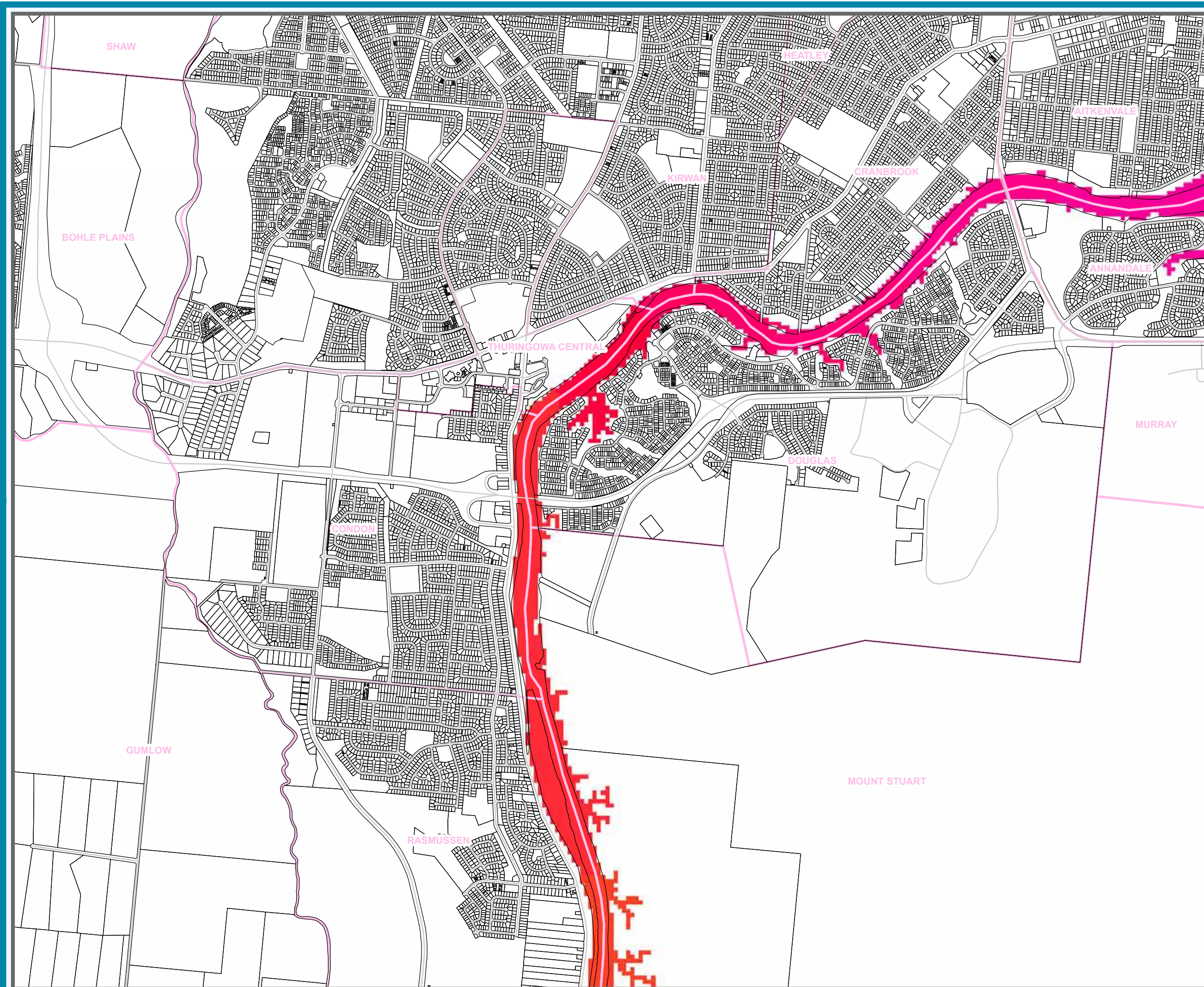
Strategic Planning Department
PLANNING AND DEVELOPMENT

DATE: 09/05/2012
DRAWN BY: WGB
DIGITAL FILE: mxd

© Townsville City Council 2010

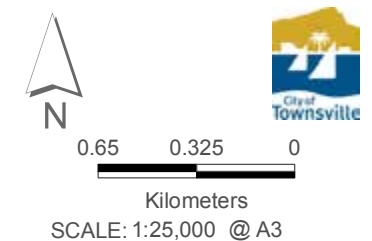
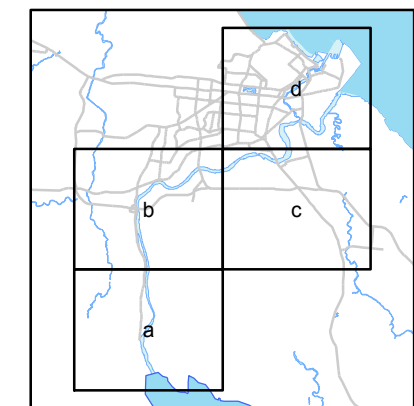

FIGURE B-18a

TOWNSVILLE CITY COUNCIL
ROSS RIVER FLOOD STUDY
200Y ARI WATER LEVELS



LEGEND

Water Levels (m AHD)



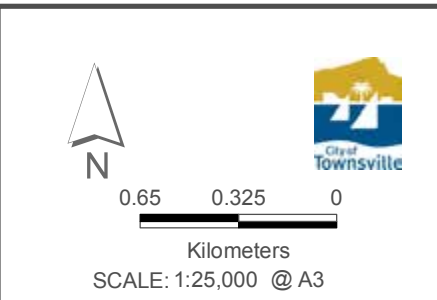
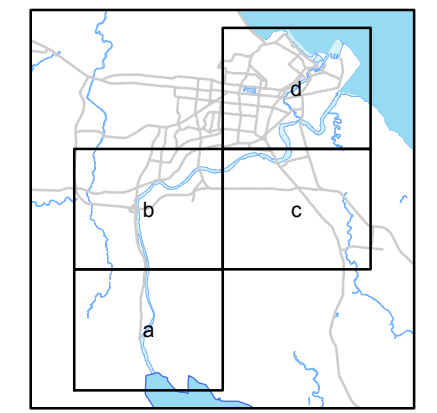

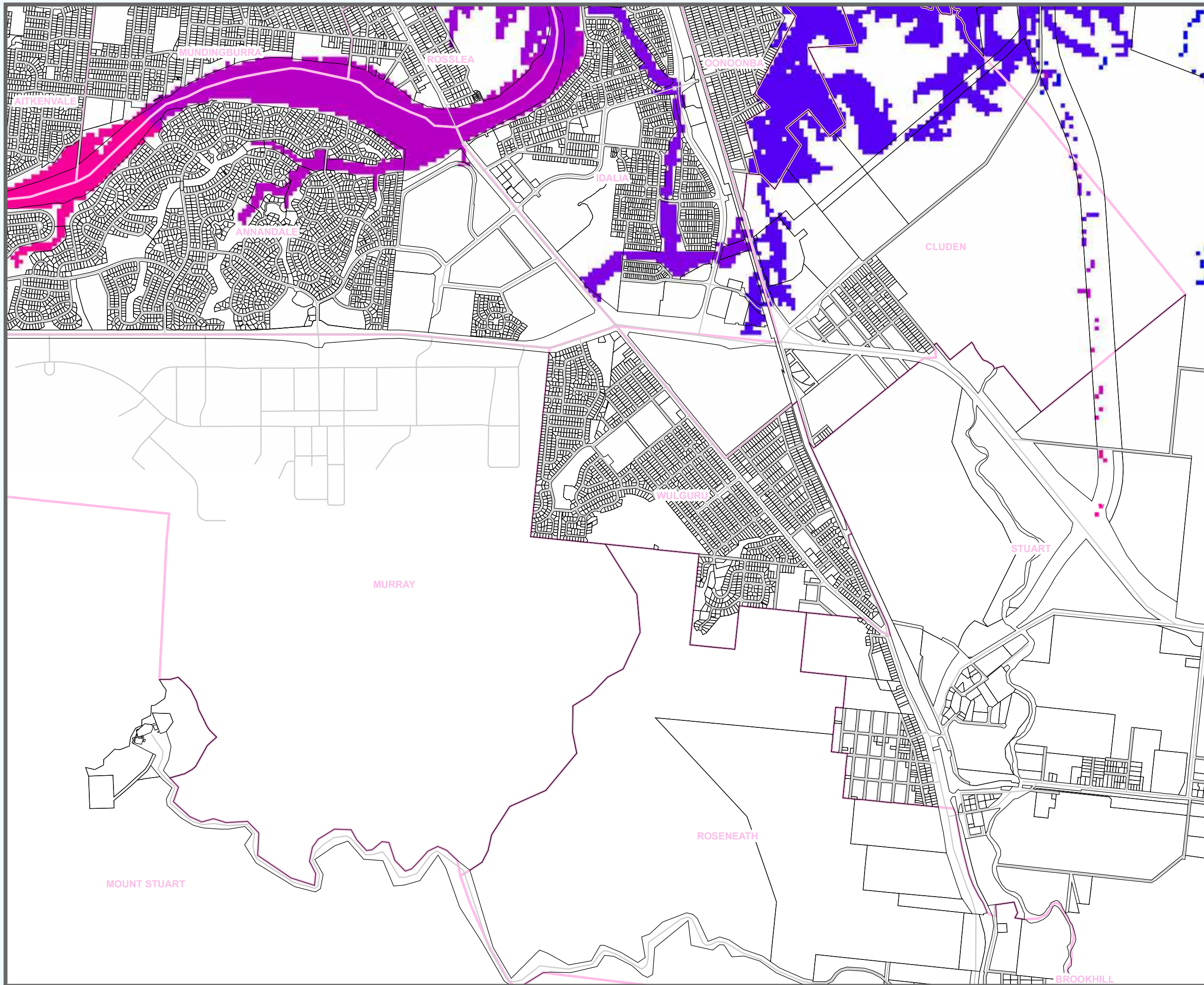
Strategic Planning Department
PLANNING AND DEVELOPMENT

DATE: 09/05/2012
DRAWN BY: WGB
DIGITAL FILE: mxd

© Townsville City Council 2010

FIGURE B-18b

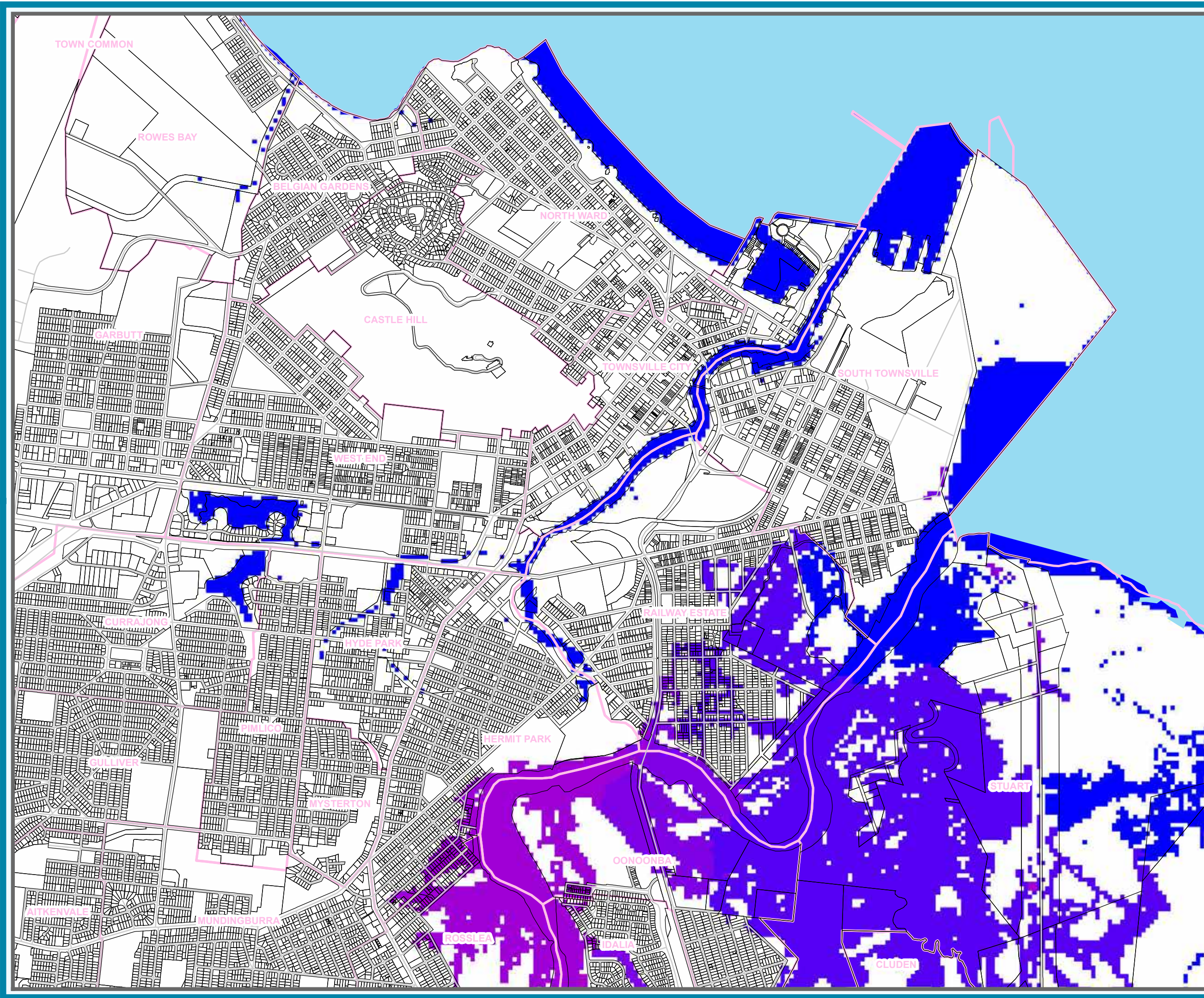
TOWNSVILLE CITY COUNCIL
ROSS RIVER FLOOD STUDY
200Y ARI WATER LEVELS



Strategic Planning Department
PLANNING AND DEVELOPMENT
DATE: 09/05/2012
DRAWN BY: WGB
DIGITAL FILE: mxd
© Townsville City Council 2010

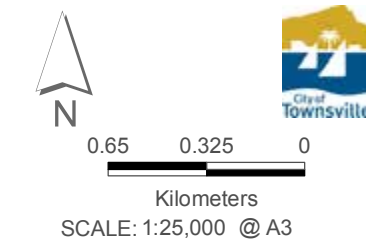
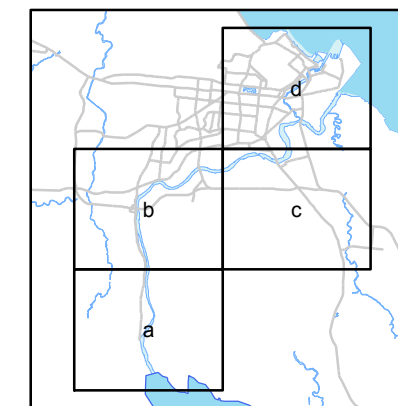
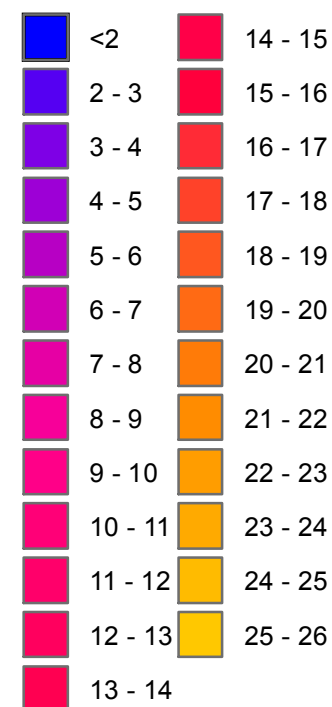
FIGURE B-18c

TOWNSVILLE CITY COUNCIL
ROSS RIVER FLOOD STUDY
200Y ARI WATER LEVELS



LEGEND

Water Levels (m AHD)

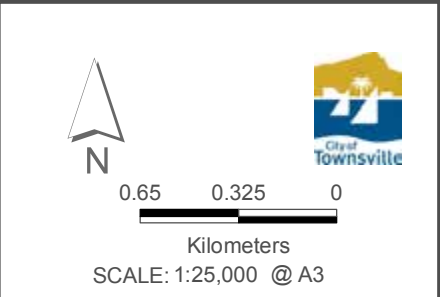
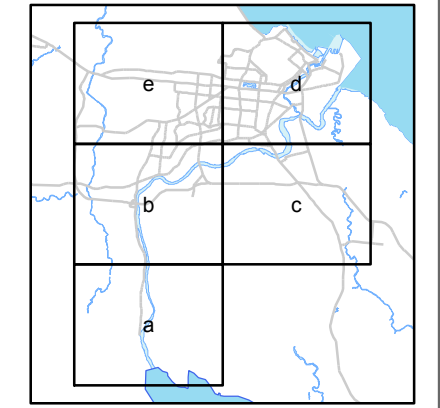



Strategic Planning Department
PLANNING AND DEVELOPMENT

DATE: 09/05/2012
DRAWN BY: WGB
DIGITAL FILE: mxd

© Townsville City Council 2010

FIGURE B-18d



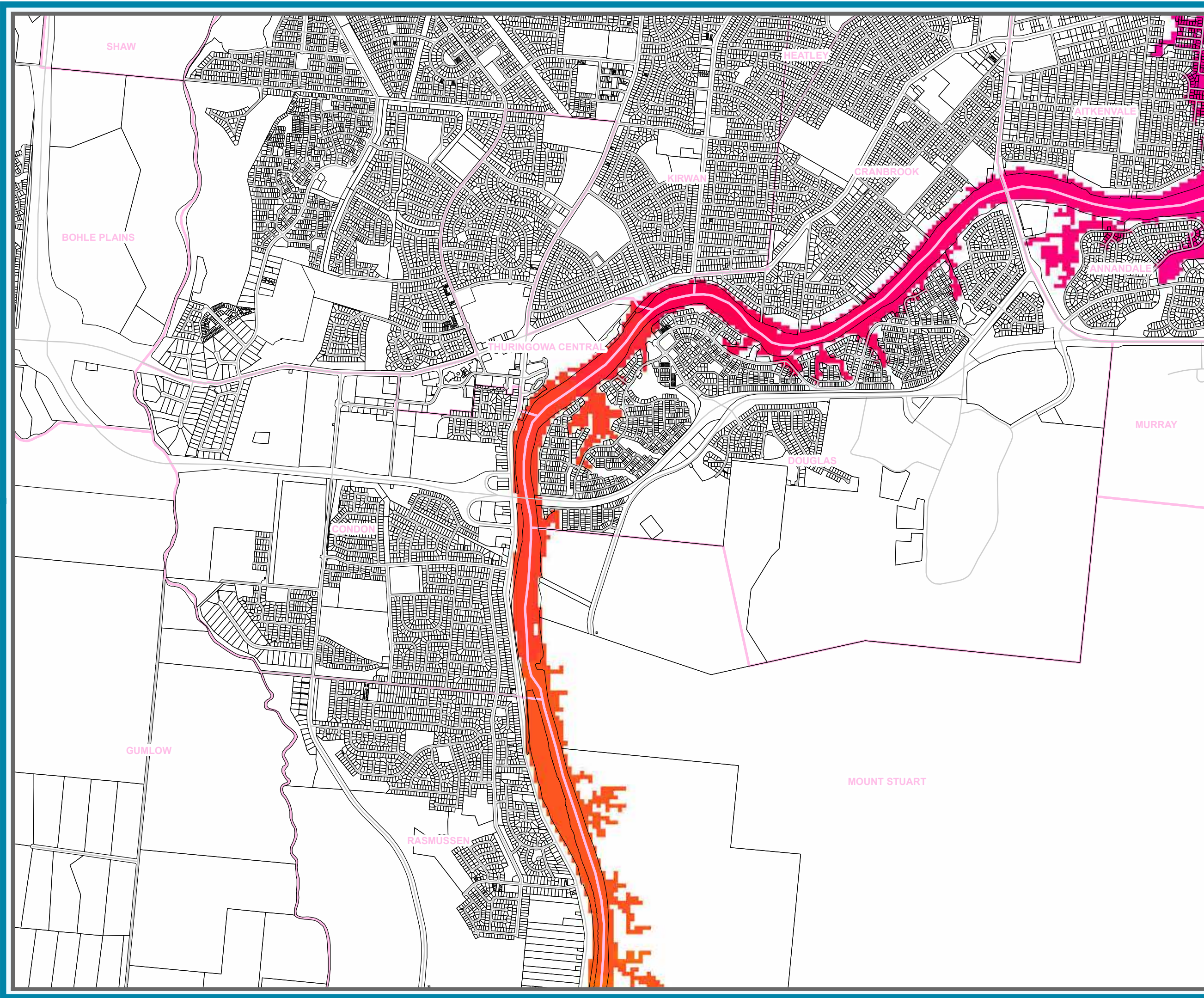
Strategic Planning Department
PLANNING AND DEVELOPMENT

DATE: 09/05/2012
DRAWN BY: WGB
DIGITAL FILE: mxd

© Townsville City Council 2010

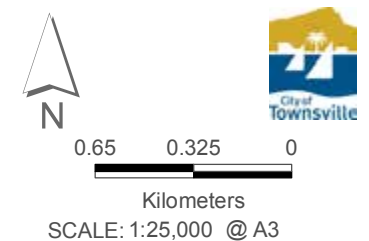
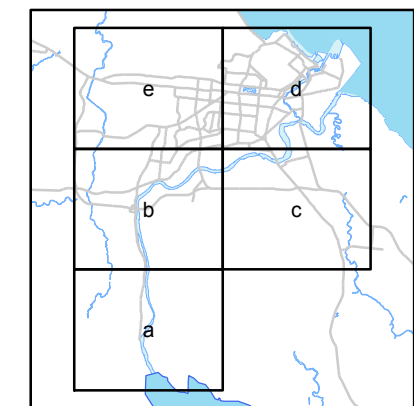

FIGURE B-19a

TOWNSVILLE CITY COUNCIL
ROSS RIVER FLOOD STUDY
500Y ARI WATER LEVELS



LEGEND

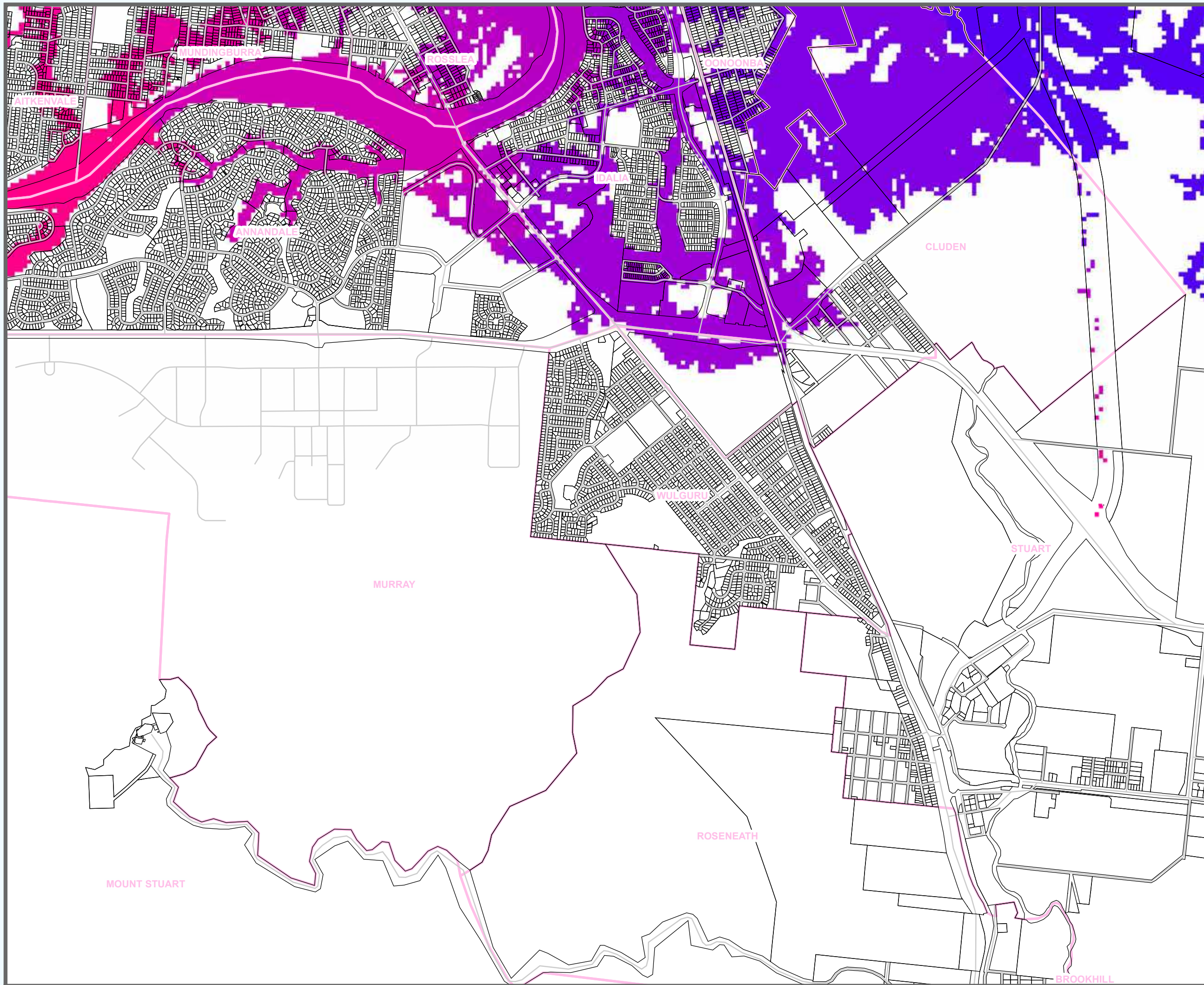
Water Levels (m AHD)



Strategic Planning Department
PLANNING AND DEVELOPMENT
DATE: 09/05/2012
DRAWN BY: WGB
DIGITAL FILE: mxd
© Townsville City Council 2010

FIGURE B-19b

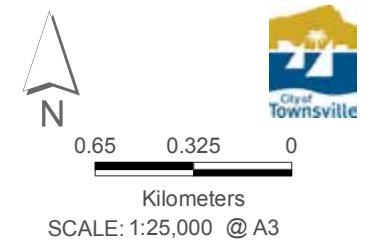
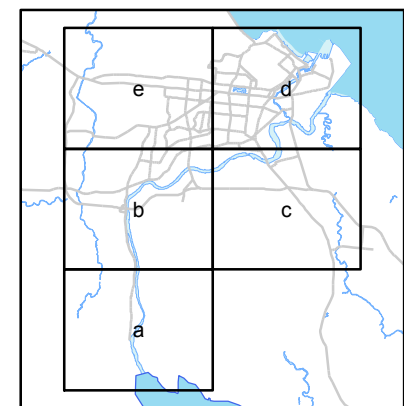
TOWNSVILLE CITY COUNCIL
ROSS RIVER FLOOD STUDY
500Y ARI WATER LEVELS



LEGEND

Water Levels (m AHD)

	<2		14 - 15
	2 - 3		15 - 16
	3 - 4		16 - 17
	4 - 5		17 - 18
	5 - 6		18 - 19
	6 - 7		19 - 20
	7 - 8		20 - 21
	8 - 9		21 - 22
	9 - 10		22 - 23
	10 - 11		23 - 24
	11 - 12		24 - 25
	12 - 13		25 - 26
	13 - 14		



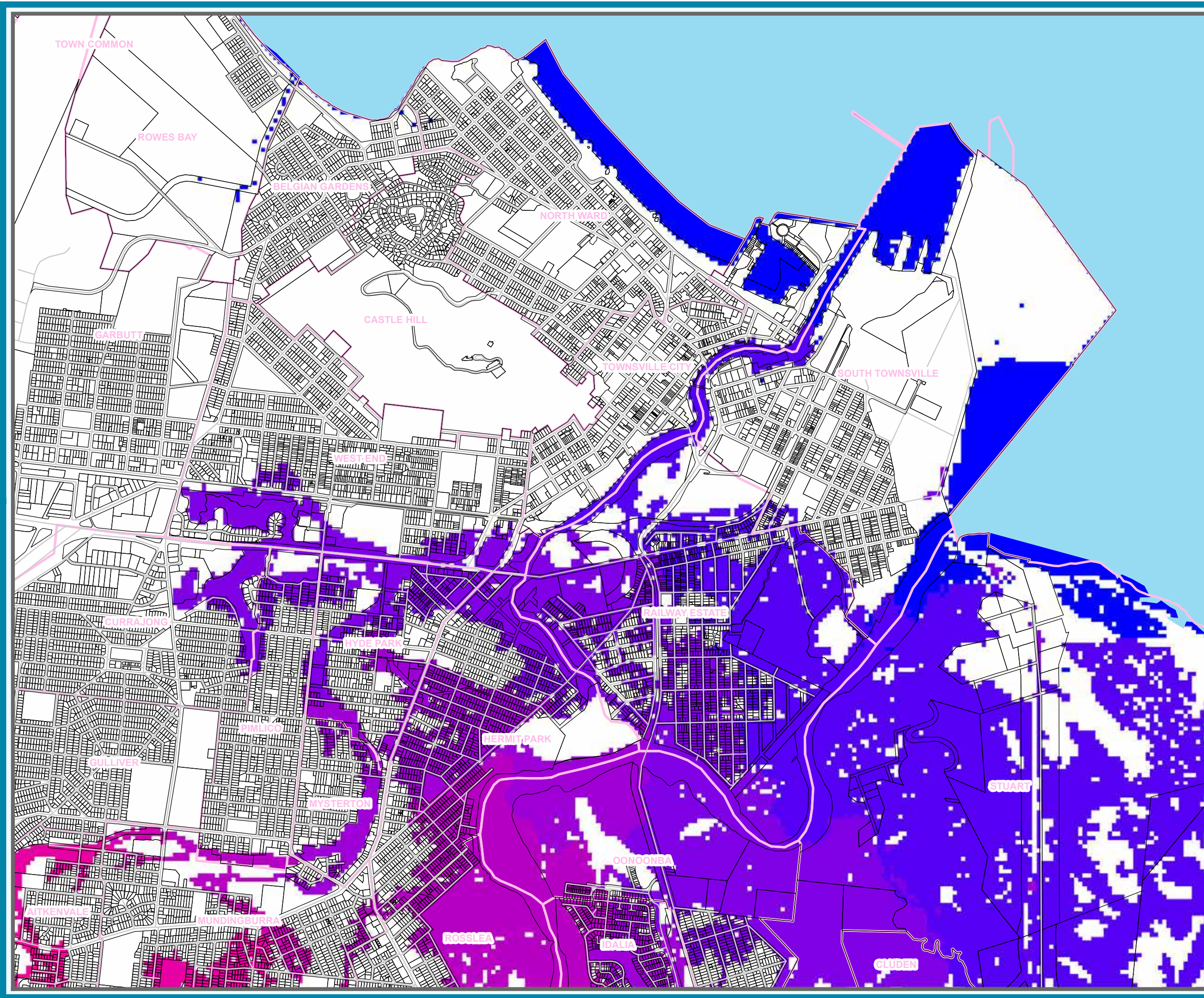
Strategic Planning Department
PLANNING AND DEVELOPMENT

DATE: 09/05/2012
DRAWN BY: WGB
DIGITAL FILE: mxd

© Townsville City Council 2010

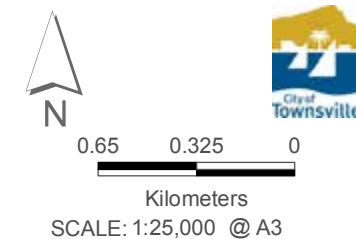
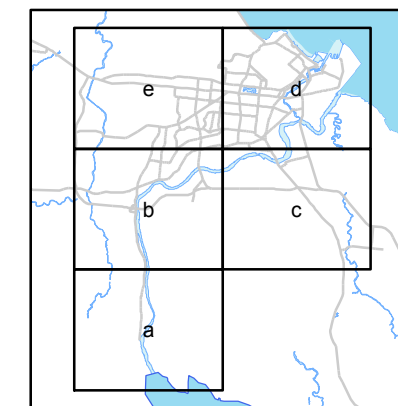
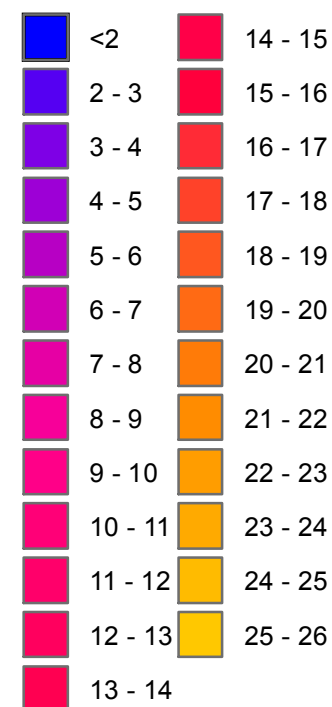
FIGURE B-19c

TOWNSVILLE CITY COUNCIL
ROSS RIVER FLOOD STUDY
500Y ARI WATER LEVELS



LEGEND

Water Levels (m AHD)



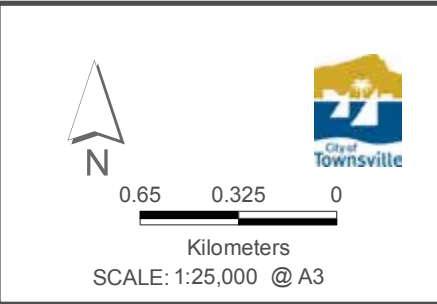
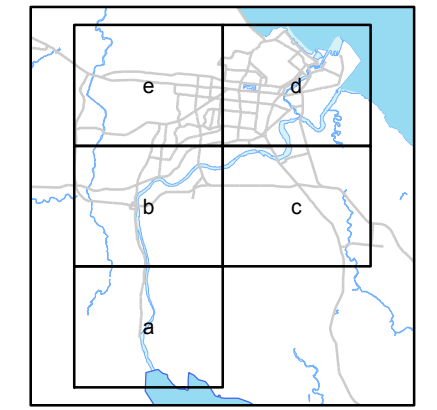

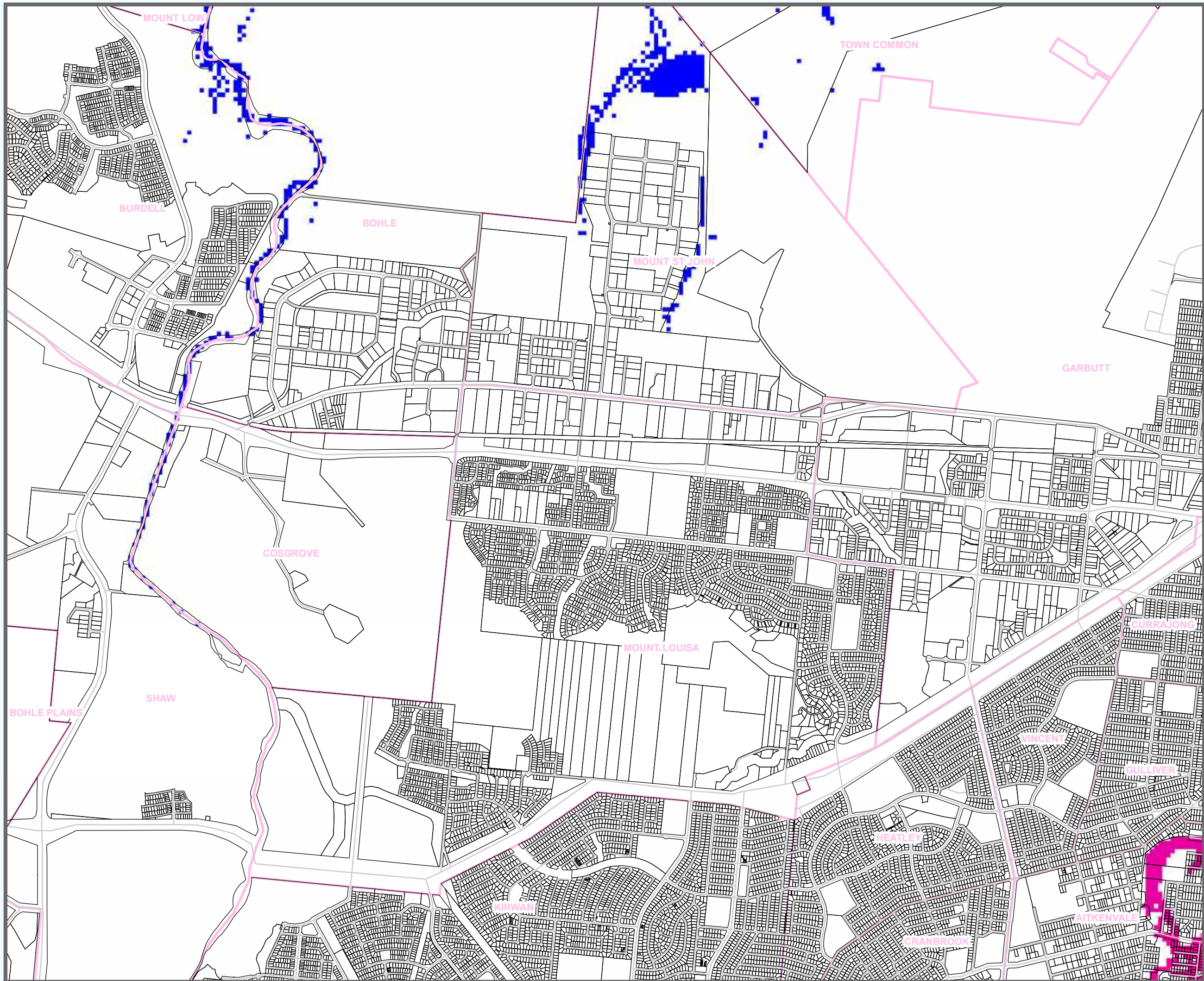
Strategic Planning Department
PLANNING AND DEVELOPMENT

DATE: 09/05/2012
DRAWN BY: WGB
DIGITAL FILE: mxd

© Townsville City Council 2010

FIGURE B-19d

TOWNSVILLE CITY COUNCIL
ROSS RIVER FLOOD STUDY
500Y ARI WATER LEVELS



Strategic Planning Department
PLANNING AND DEVELOPMENT

DATE: 09/05/2012
DRAWN BY: WGB
DIGITAL FILE: mxd


























© Townsville City Council 2010

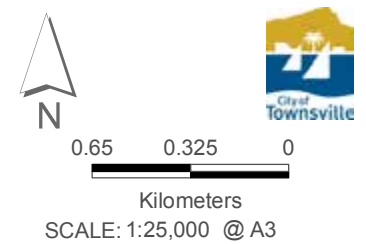
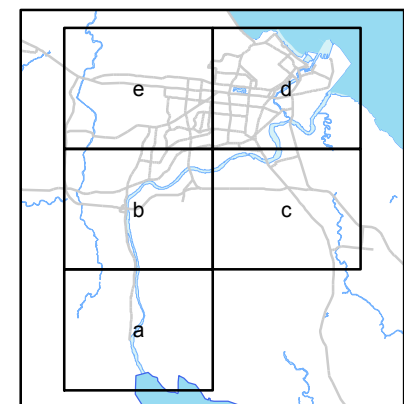
FIGURE B-19e



LEGEND

Water Levels (m AHD)

	<2		14 - 15
	2 - 3		15 - 16
	3 - 4		16 - 17
	4 - 5		17 - 18
	5 - 6		18 - 19
	6 - 7		19 - 20
	7 - 8		20 - 21
	8 - 9		21 - 22
	9 - 10		22 - 23
	10 - 11		23 - 24
	11 - 12		24 - 25
	12 - 13		25 - 26
	13 - 14		



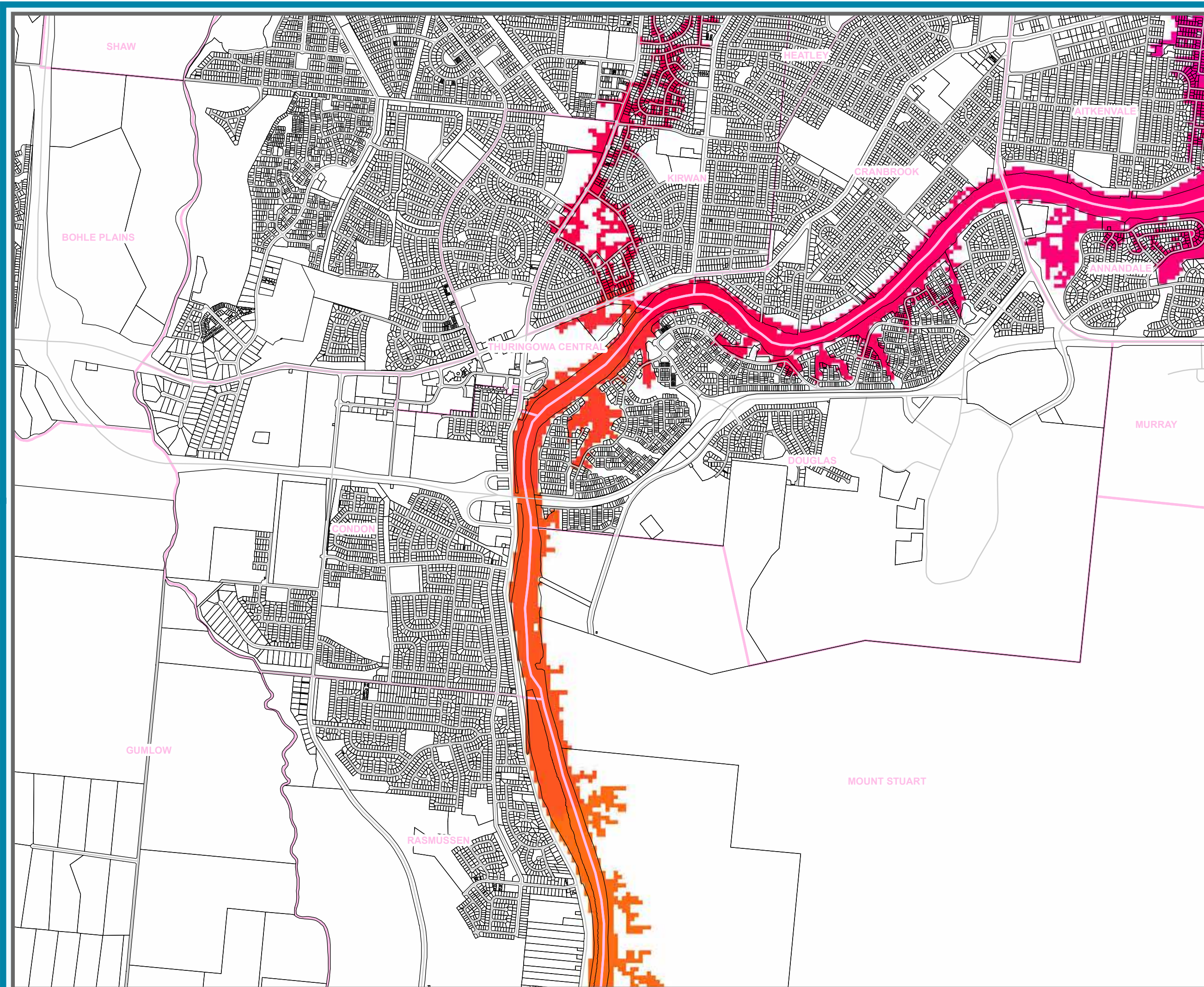
Strategic Planning Department
PLANNING AND DEVELOPMENT

DATE: 09/05/2012
DRAWN BY: WGB
DIGITAL FILE: mxd

© Townsville City Council 2010

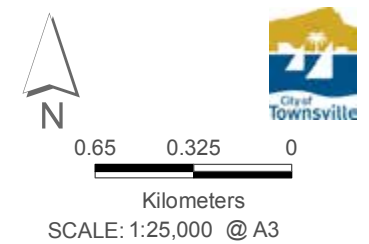
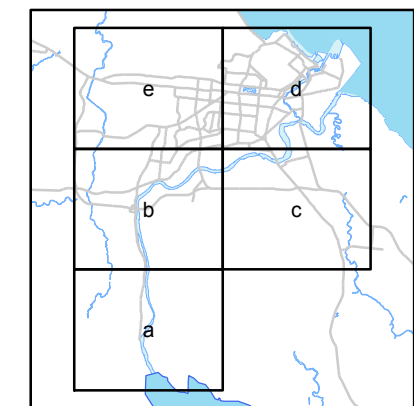

FIGURE B-20a

TOWNSVILLE CITY COUNCIL
ROSS RIVER FLOOD STUDY
1000Y ARI WATER LEVELS



LEGEND

Water Levels (m AHD)



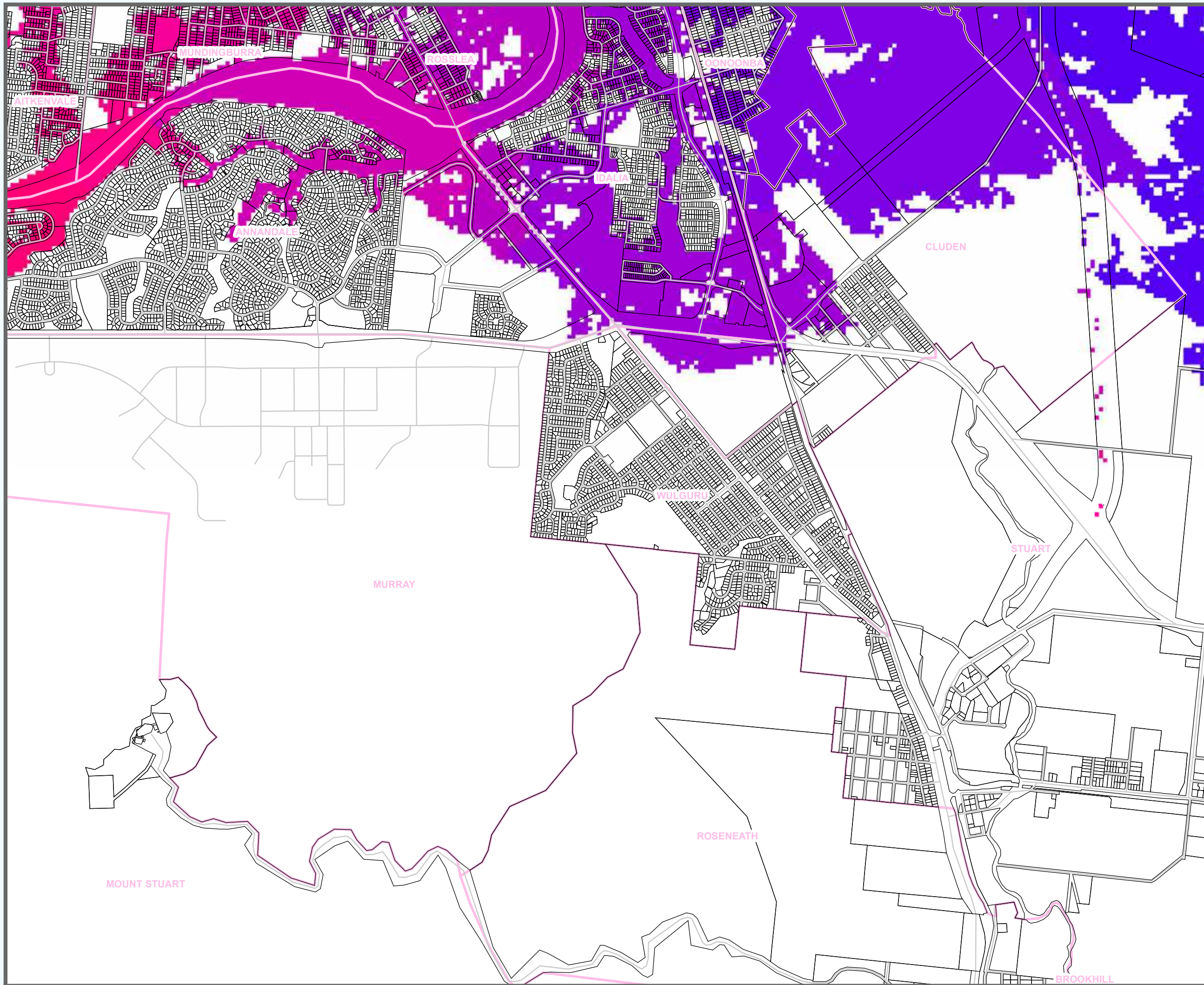
Strategic Planning Department
PLANNING AND DEVELOPMENT

DATE: 09/05/2012
DRAWN BY: WGB
DIGITAL FILE: mxd

© Townsville City Council 2010


























FIGURE B-20b


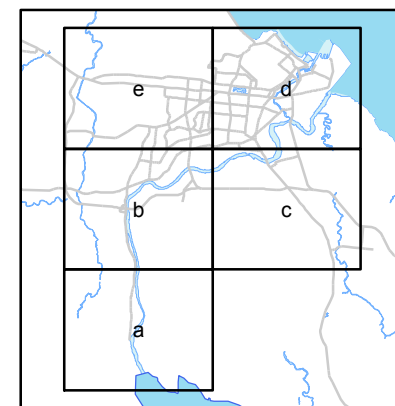
TOWNSVILLE CITY COUNCIL
ROSS RIVER FLOOD STUDY
1000Y ARI WATER LEVELS



LEGEND

Water Levels (m AHD)

	<2		14 - 15
	2 - 3		15 - 16
	3 - 4		16 - 17
	4 - 5		17 - 18
	5 - 6		18 - 19
	6 - 7		19 - 20
	7 - 8		20 - 21
	8 - 9		21 - 22
	9 - 10		22 - 23
	10 - 11		23 - 24
	11 - 12		24 - 25
	12 - 13		25 - 26
	13 - 14		



Strategic Planning Department
PLANNING AND DEVELOPMENT
DATE: 09/05/2012
DRAWN BY: WGB
DIGITAL FILE: mxd
© Townsville City Council 2010

FIGURE B-20c