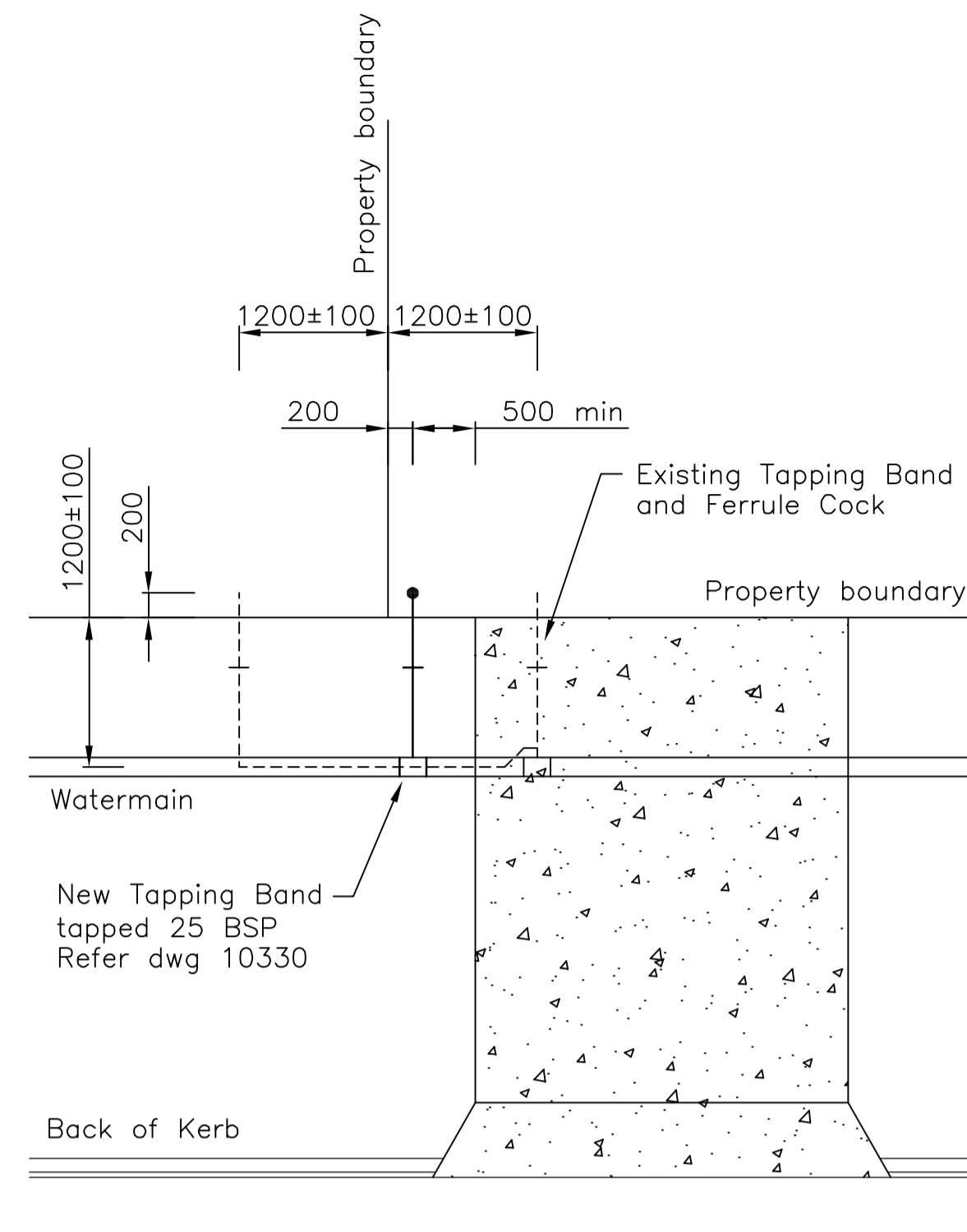


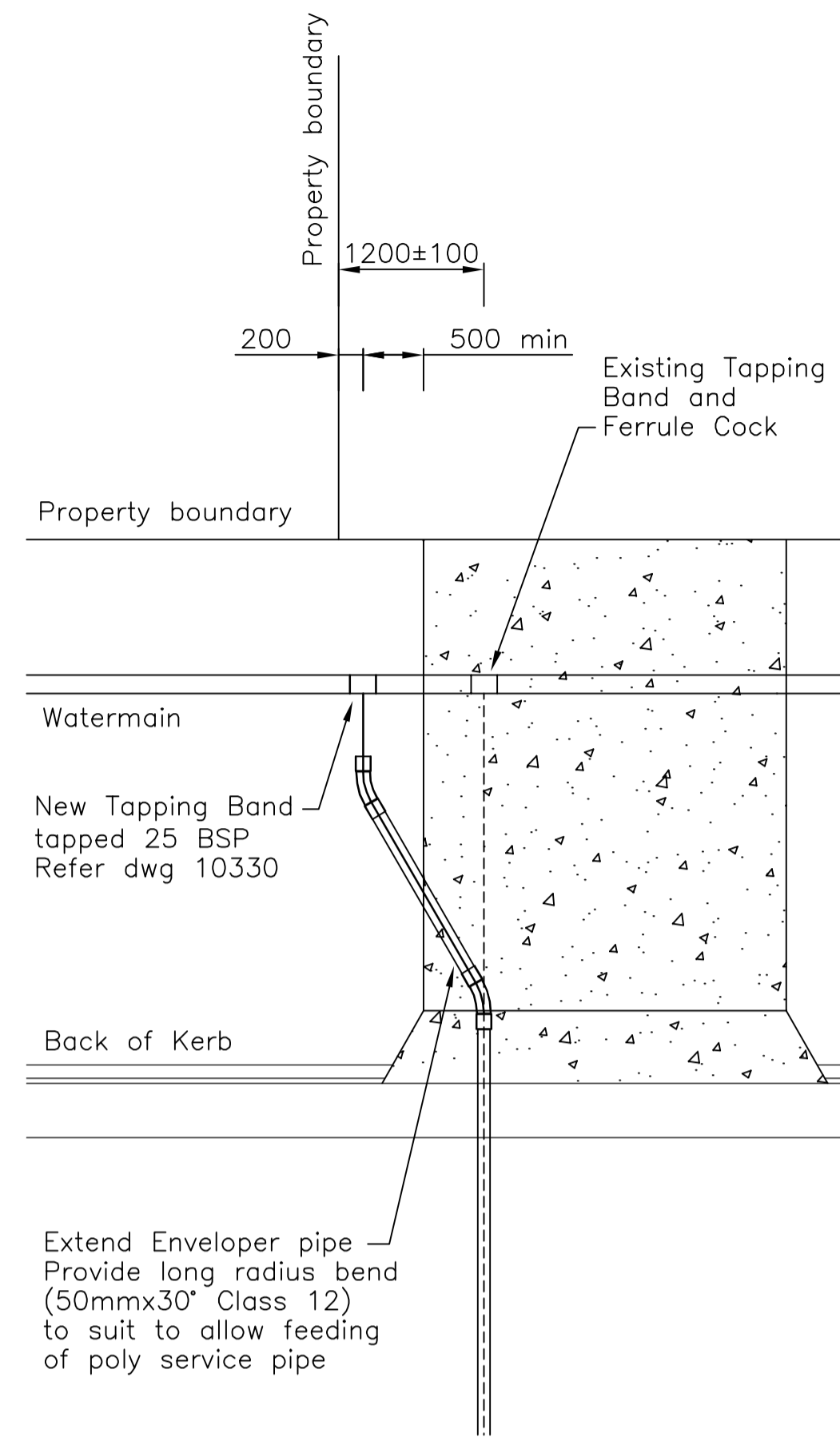
**SINGLE SHORT SERVICE
DETAIL A**

Poly Tee and Ferrule
Cock to be relocated

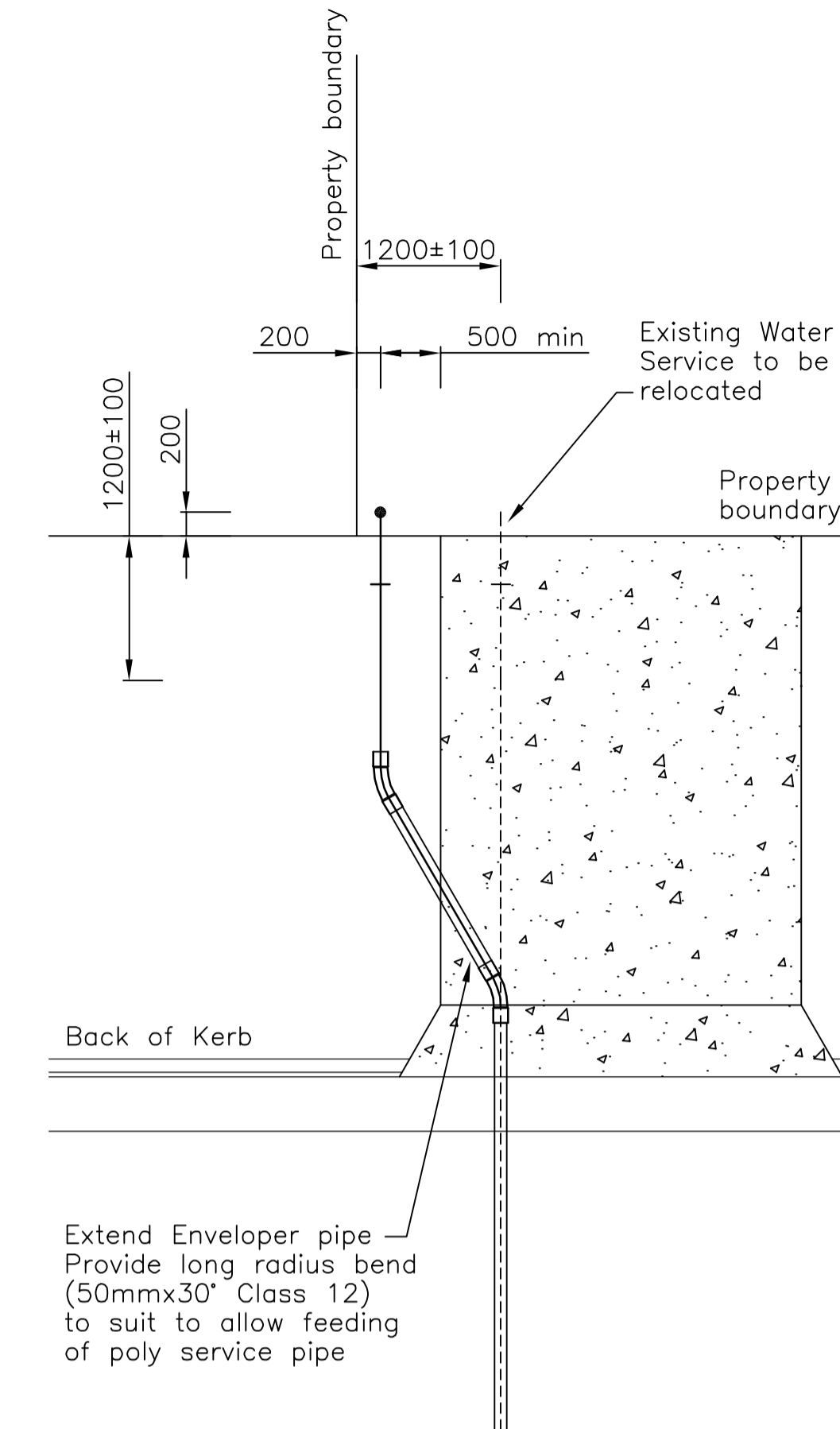


**DOUBLE SHORT SERVICE
DETAIL B**

Poly Tee and Ferrule
Cock to be relocated

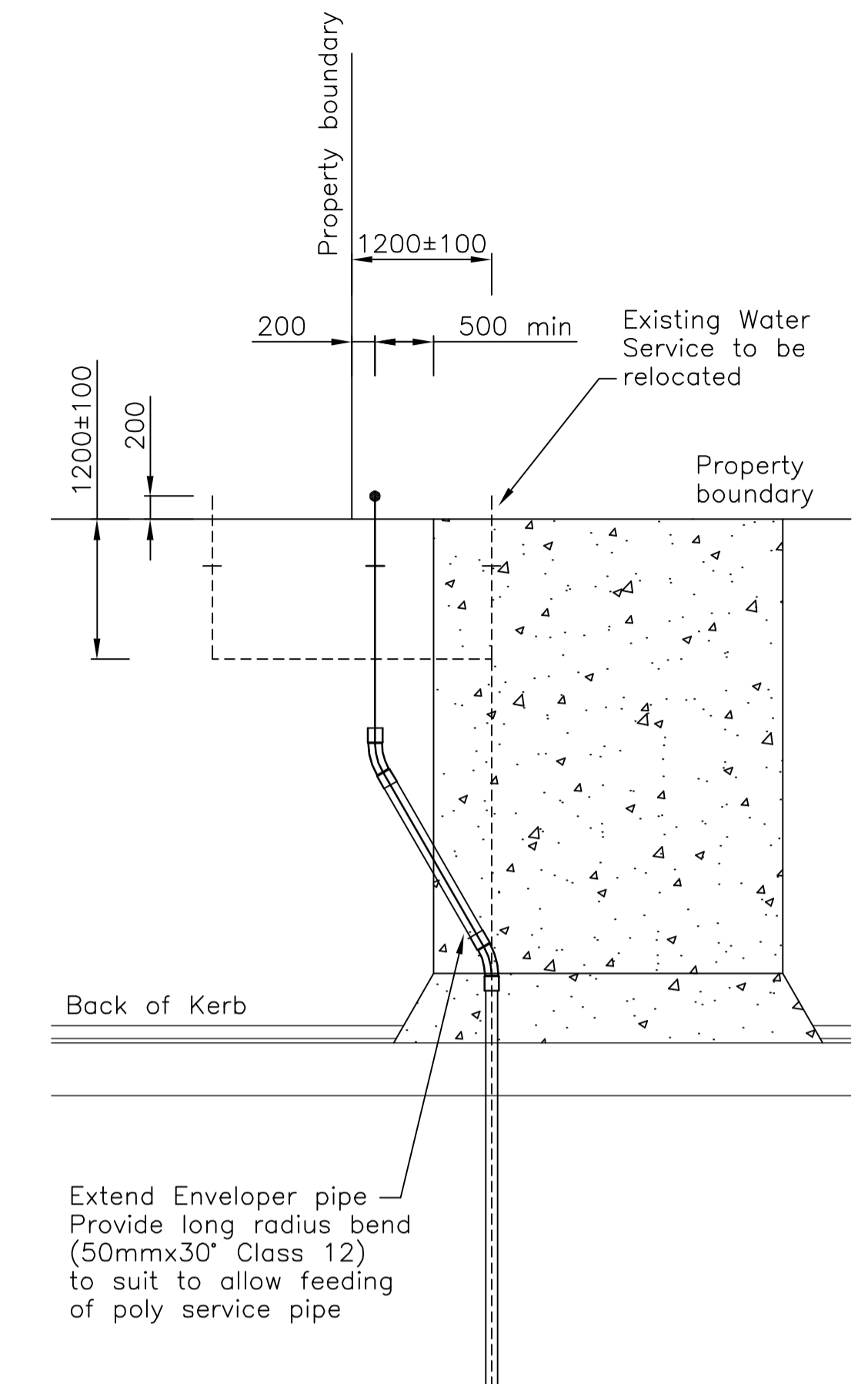


**LONG SERVICE
DETAIL C**



**SINGLE LONG SERVICE
DETAIL D**

Service main relocated

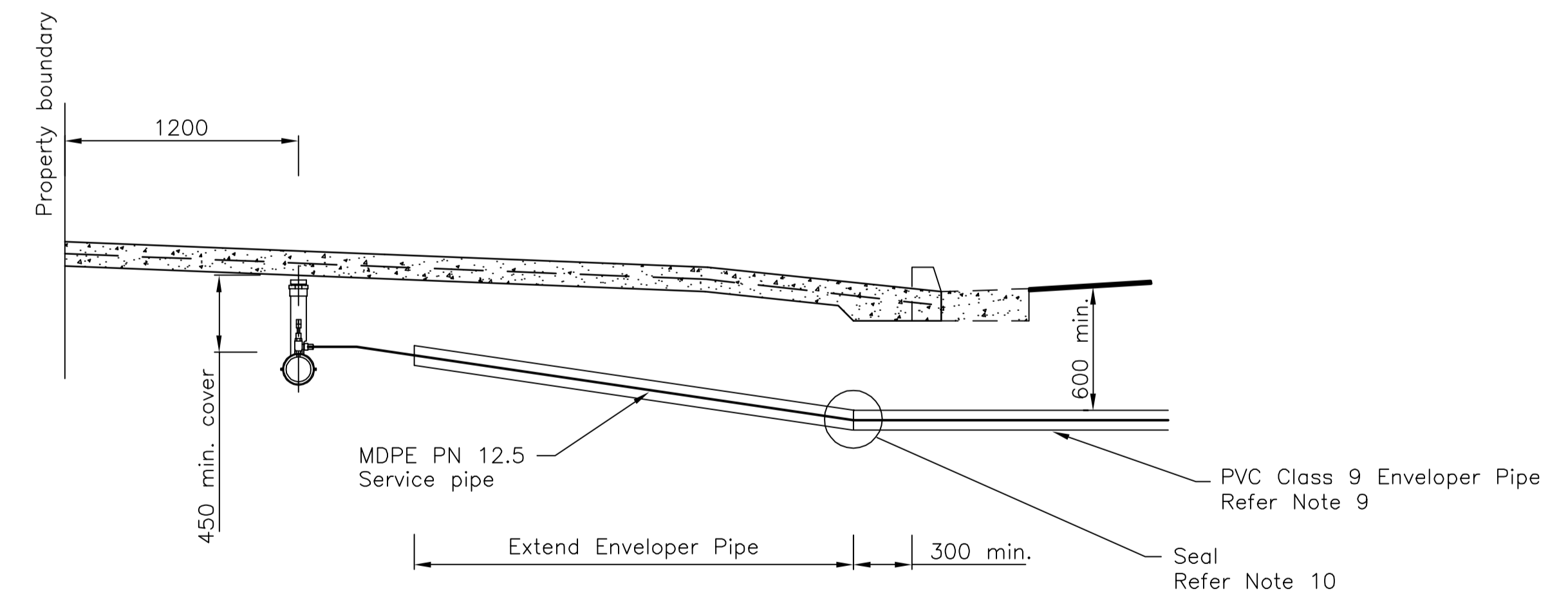


**DOUBLE LONG SERVICE
DETAIL E**

Service main relocated

NOTES

- All dimensions are in millimetres unless noted otherwise.
- Tapping bands shall be of the double collar or other approved type but shall specifically not include single collar with U-bolt types. Terminate existing Tapping band with brass plug.
- Double services – Serving two adjacent allotments.
Single service – serving one allotment only.
Long service – Water main on opposite side of street to allotment (road crossing).
Short service – Water main on same side of street to allotment.
- Cover for service pipes: Under roadway: 600mm min – 700 max.
Under footpath: 450mm min – 550 max.
- The alternative meter location 200mm from the side property boundary may be adopted with the approval of the Director of Infrastructure Services. For property frontages greater than 50m, the service connection may be located to suit the owner subject to the provision of a meter marker post. Refer Drawing 10320.
- Maximum trench width 300mm.
- Polythene pipes shall be MDPE PN 12.5 to AS 4130.
- All service pipes shall be jointed with matching fittings complying with AS 1460.1.
- Provide 50mm diameter class 9 PVC enveloper pipe to all services under roadways. Enveloper pipe to extend 300mm beyond back of kerb or beyond road shoulder.
- Annular space between enveloper and service pipe to be sealed with removable tape (Denso 600 or equal) extending minimum 100mm onto each pipe, in double layer.
- Where service connections are not at right angles to the watermain or not on the standard 1.2m alignment, approved marker tape shall be placed 200mm above for the full length of the water service.



USED WITH DETAIL C, D & E

TYPICAL SECTION

1:250 Scale

**THIS STANDARD DRAWING IS
FOR COUNCIL USE ONLY**

This drawing is copyright and the property of the Council of the City of Thuringowa and must not be reproduced wholly or in part without written permission.

No.	DATE	DESCRIPTION	AP'D
A	18/11/2003	ORIGINAL ISSUE	
REVISIONS			

NOTES : Not to Scale



**THE CITY of
THURINGOWA**

86 Thuringowa Drive
Thuringowa Central, QLD, 4817
Phone : (07) 4773 8411
Fax : (07) 4773 8571
Email : council@thuringowa.qld.gov.au
Web : www.thuringowa.qld.gov.au

DRAWN: NRM	Engineer Approved: Original Signed by B.Sue	Date: 27/11/2003
CHECKED: WJP	Director Approved: Original Signed by B.Bailey	Date: 27/11/2003

**CONFLICTS BETWEEN DRIVEWAYS
AND FERRULE COCK LOCATION**

OPTIONS FOR COUNCIL PRIVATE WORKS

STANDARD DRAWING WATER
10331
A