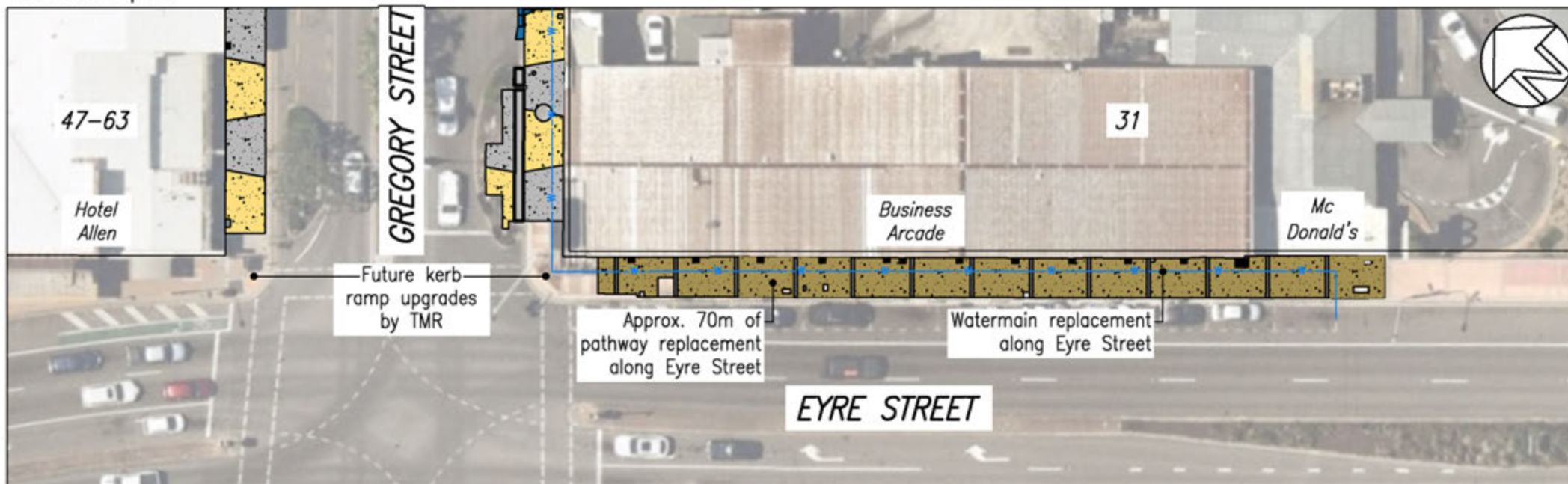


Mitchell, Gregory, and Eyre Street Pathway Upgrade

Design Consultation Graphic

Map 1.







< Joins to Map 2. >

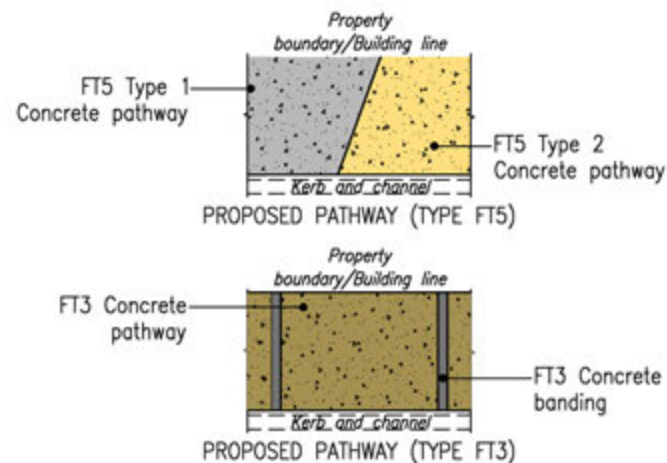


*All images for illustrative purposes only.

LEGEND



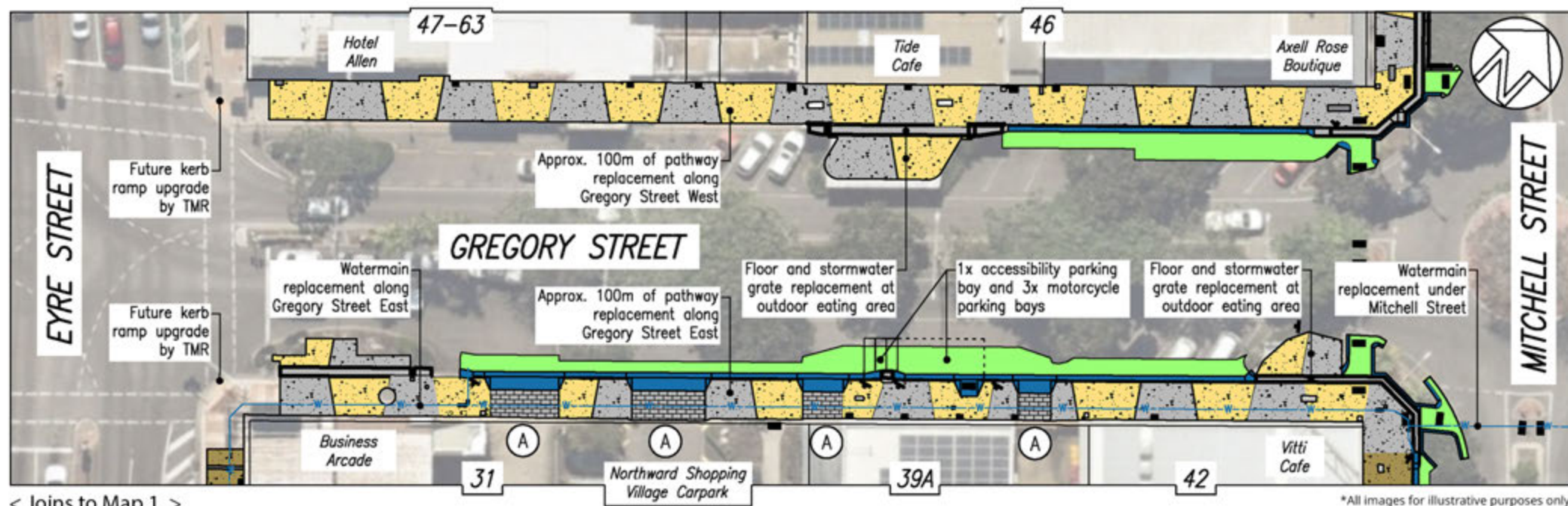
-  PROPOSED PATHWAY REPLACEMENT (FT5 TYPE 1)
-  PROPOSED PATHWAY REPLACEMENT (FT5 TYPE 2)
-  PROPOSED PATHWAY REPLACEMENT (FT3)
-  PROPOSED KERB AND CHANNEL REPLACEMENT
-  EXTENT OF ROAD WORKS
-  WATERMAIN REPLACEMENT



Mitchell, Gregory, and Eyre Street Pathway Upgrade

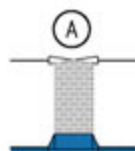
Design Consultation Graphic

Map 2.









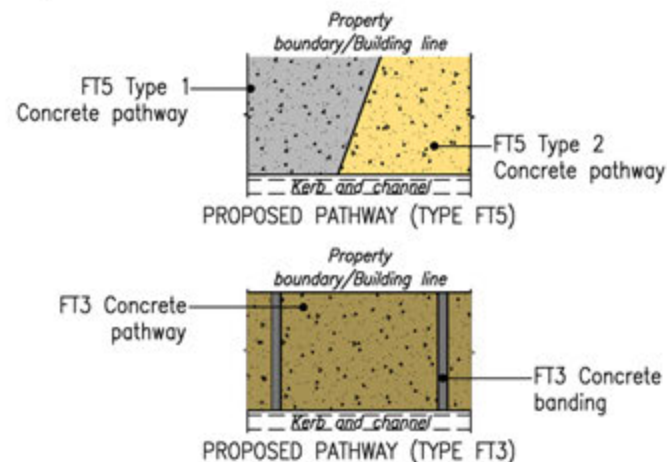
*All images for illustrative purposes only.

LEGEND



STANDARD CROSSOVER
WITH FULL DRIVEWAY
RECONSTRUCTION

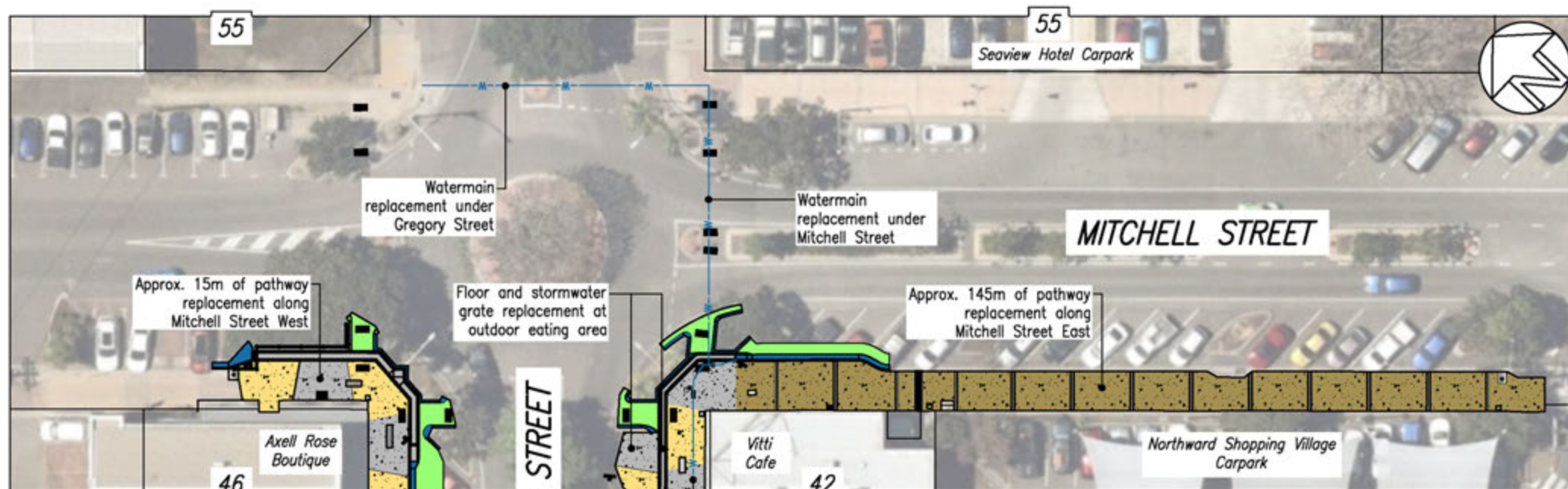
-  PROPOSED PATHWAY REPLACEMENT (FT5 TYPE 1)
-  PROPOSED PATHWAY REPLACEMENT (FT5 TYPE 2)
-  PROPOSED PATHWAY REPLACEMENT (FT3)
-  PROPOSED KERB AND CHANNEL REPLACEMENT
-  EXTENT OF ROAD WORKS
-  WATERMAIN REPLACEMENT



Mitchell, Gregory, and Eyre Street Pathway Upgrade

Design Consultation Graphic

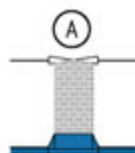
Map 3.









< Joins to Map 2. >

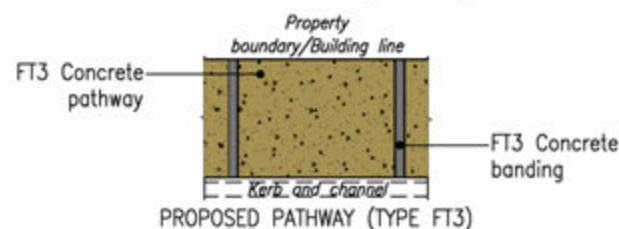
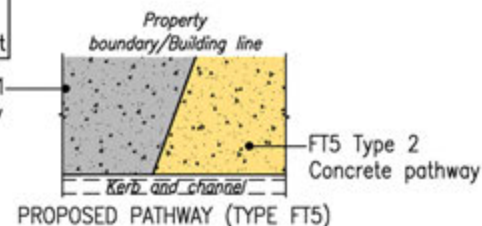
*All images for illustrative purposes only.

LEGEND



STANDARD CROSSOVER
WITH FULL DRIVEWAY
RECONSTRUCTION

-  PROPOSED PATHWAY REPLACEMENT (FT5 TYPE 1)
-  PROPOSED PATHWAY REPLACEMENT (FT5 TYPE 2)
-  PROPOSED PATHWAY REPLACEMENT (FT3)
-  PROPOSED KERB AND CHANNEL REPLACEMENT
-  EXTENT OF ROAD WORKS
-  WATERMAIN REPLACEMENT

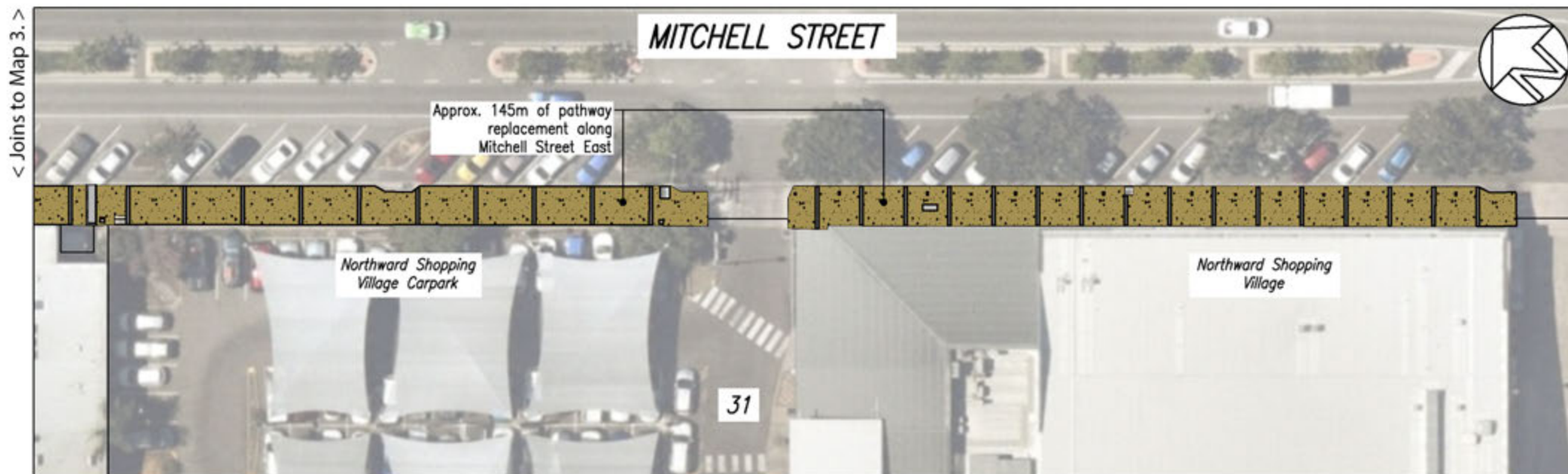


< Joins to Map 4. >

Mitchell, Gregory, and Eyre Street Pathway Upgrade

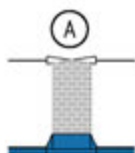
Design Consultation Graphic

Map 4.









*All images for illustrative purposes only.

LEGEND



STANDARD CROSSOVER
WITH FULL DRIVEWAY
RECONSTRUCTION

-  PROPOSED PATHWAY REPLACEMENT (FT5 TYPE 1)
-  PROPOSED PATHWAY REPLACEMENT (FT5 TYPE 2)
-  PROPOSED PATHWAY REPLACEMENT (FT3)
-  PROPOSED KERB AND CHANNEL REPLACEMENT
-  EXTENT OF ROAD WORKS
-  WATERMAIN REPLACEMENT

