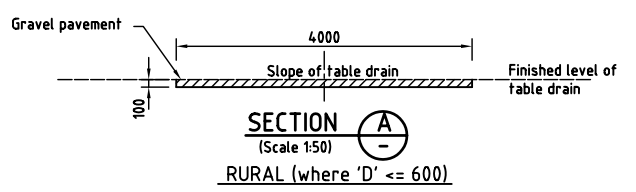
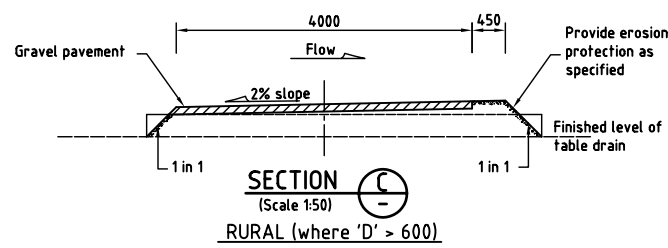


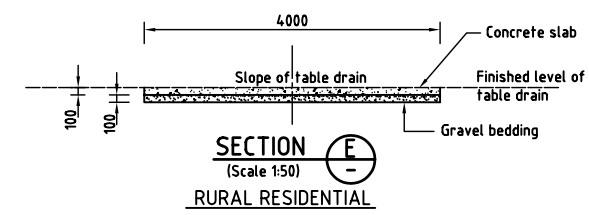
TYPICAL PLAN
(Scale 1:100)



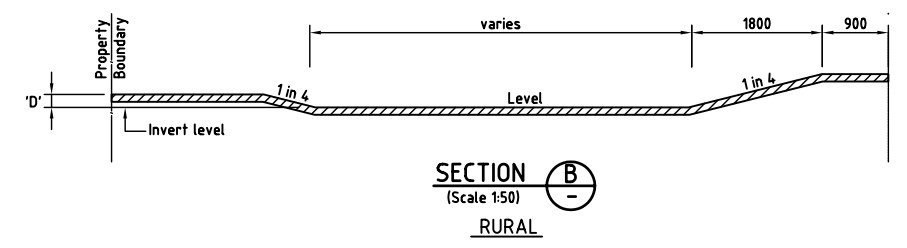
SECTION A
(Scale 1:50)
RURAL (where 'D' <= 600)



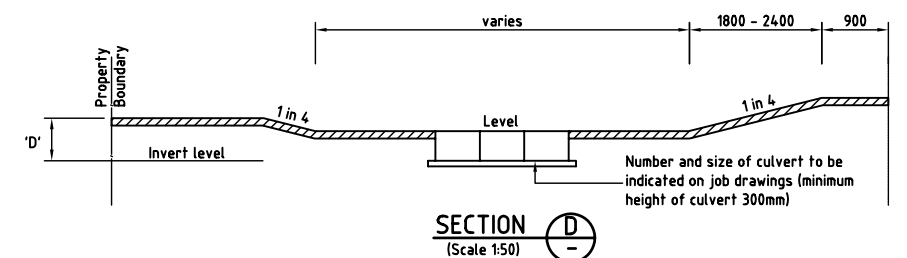
SECTION C
(Scale 1:50)
RURAL (where 'D' > 600)



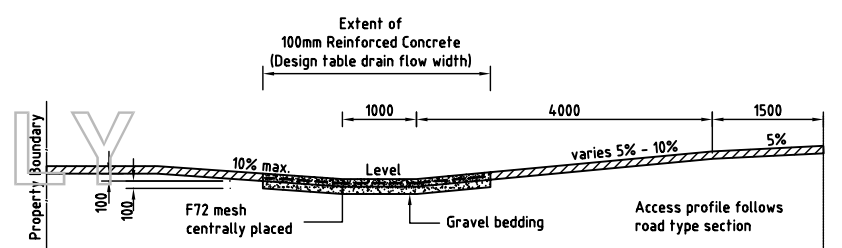
SECTION E
(Scale 1:50)
RURAL RESIDENTIAL



SECTION B
(Scale 1:50)
RURAL

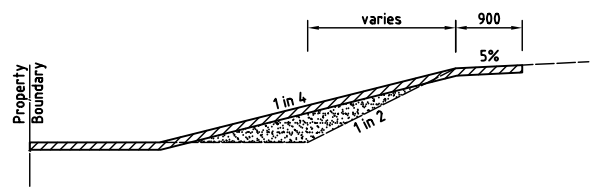


SECTION D
(Scale 1:50)
RURAL

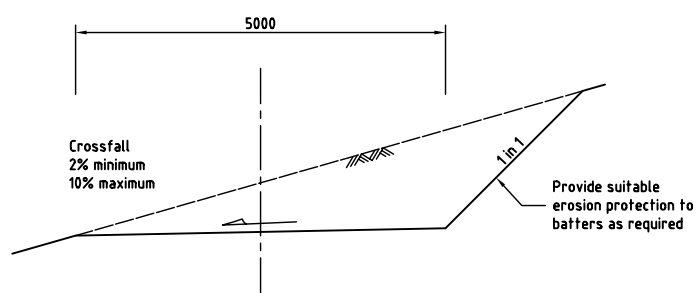


SECTION F
(Scale 1:50)
RURAL RESIDENTIAL

DISPLAY PURPOSES ONLY



RURAL ALTERNATIVES - 1 in 2 Batters
(Scale 1:50)



SECTION - PROPERTY ACCESS TRACK
(Scale 1:50)

NOTES:

1. Council may permit the substitution of box culverts with pipes provided that the pipes shall be minimum 375mm diameter.
2. The available depth of the table drain shall be sufficient to ensure that the surface of the accessway over the pipes is finished so it is at least 150mm below the level at the property alignment or 300mm below the edge of the pavement, whichever is the lower.
3. The capacity of the table drain including any culvert shall be certified by a Registered Professional Engineer (RPEQ) and comply with the conditions of subdivision.
4. All dimensions are in millimetres unless noted otherwise.



ZONE	REF.	REVISIONS	BY	CKD.	DATE
1					
2					
3					



ASSOCIATED DRAWINGS	
46061	
LEVEL DATUM	CAD INDEX NO.
--	260
ERGON	TELSTRA

CITIWORKS TOWNSVILLE	
APPROVED	DES. --
MANAGER - CITIWORKS	DRN. PKL
OPERATIONS ENGINEER	SD.
	ENG.

ROADWORKS STANDARD DRAWING CONSTRUCTED ACCESS TO RURAL PROPERTIES			
DATE	M/FILM	SCALE	DRAWING NO.
May '98		as shown	46397

A1