



DOUGLAS AND ANNANDALE FLOOD STUDY BASE-LINE FLOODING ASSESSMENT

Volume 2
FEBRUARY 2014



**DOUGLAS & ANNANDALE
FLOOD STUDY
Sub-catchments**

West Douglas


FIGURE A1

LEGEND

- Underground Drainage
- Sub-catchments
- Suburbs

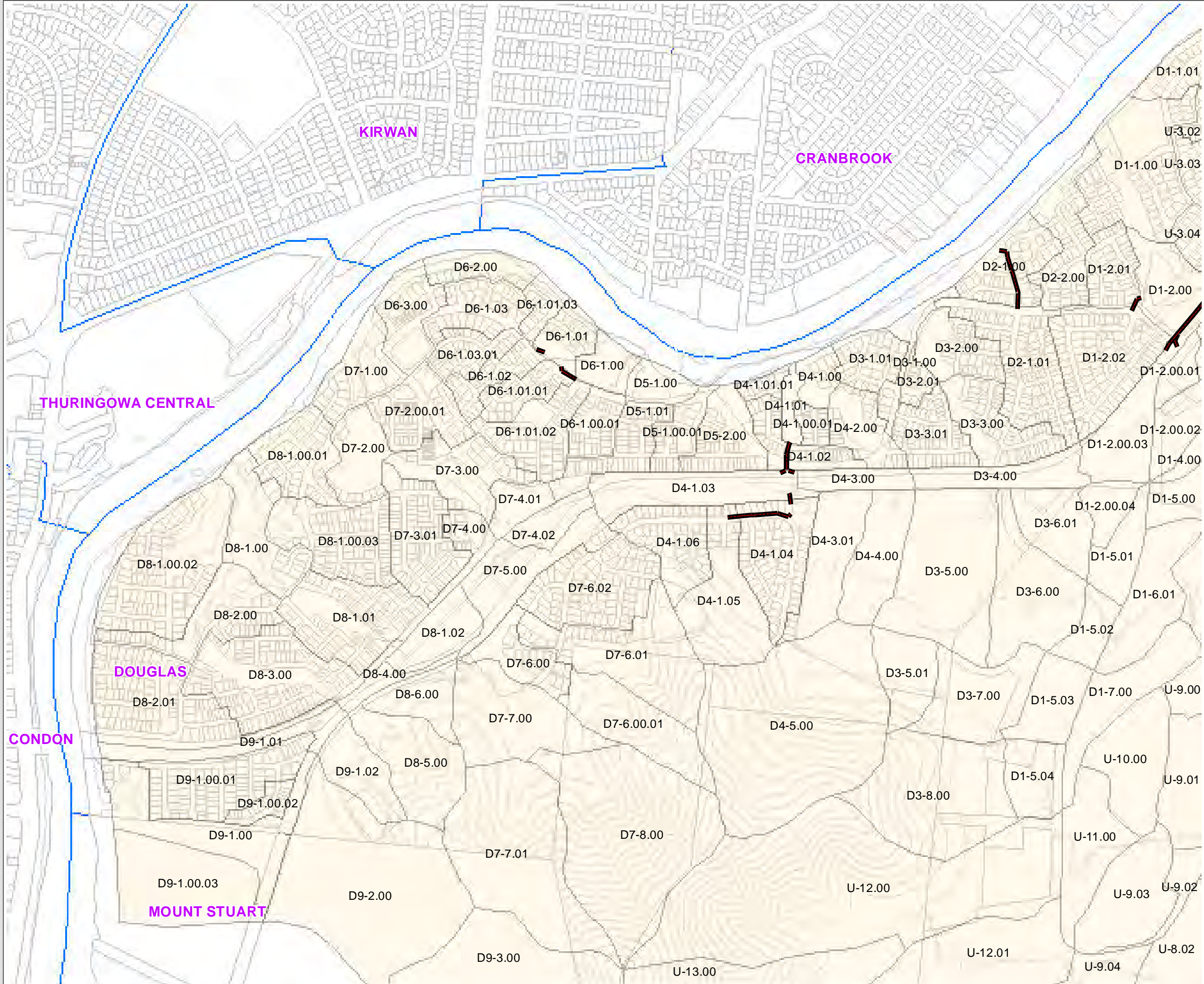


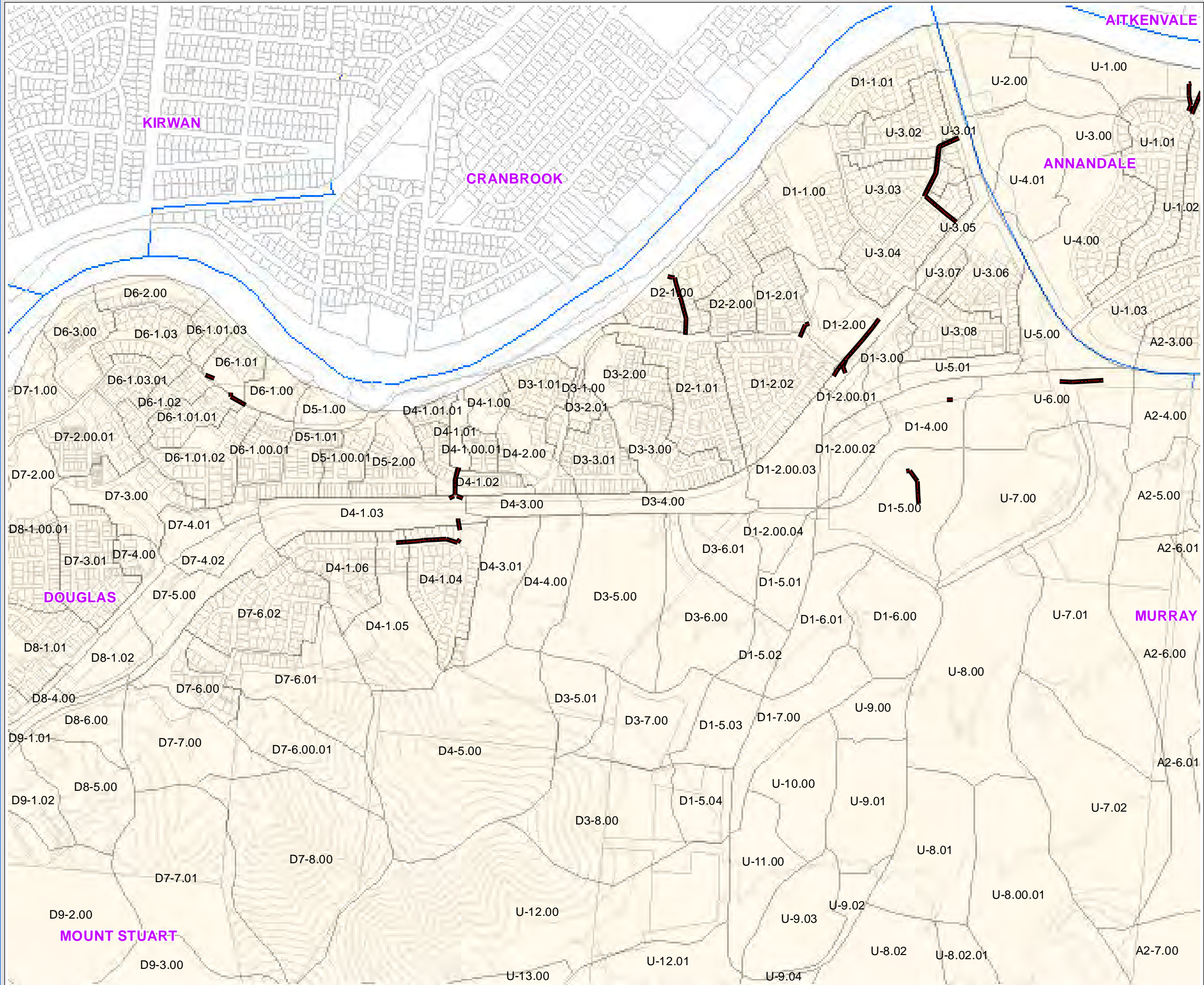
SCALE: 1:10,000 @ A3



DISCLAIMER
The information shown on this map has been produced from the Townsville City Council's digital database. There is no warranty implied or expressed regarding the accuracy or completeness of the data. The data has been compiled for information and convenience only, and it is the responsibility of the user to verify all information before placing reliance on it. For accurate service locations please contact the Customer Services Centre on 1300 878 001.
This is not a legal document and is published for information and convenience only. The Townsville City Council takes no responsibility for any errors or omissions herein or for any acts that may occur due to its use.

Produced by:
STRATEGIC PLANNING
Planning and Development
DATE: dd/mm/yyyy
DATE PRINTED: 22/07/2014
DRAWN BY: MW4
DIGITAL FILE: Figure A1.mxd
© Townsville City Council 2014








**DOUGLAS & ANNANDALE
FLOOD STUDY
Sub-catchments**

East Douglas


FIGURE A2

LEGEND

-  Underground Drainage
-  Sub-catchments
-  Suburbs



SCALE: 1:10,000 @ A3



DISCLAIMER




The information shown on this map has been produced from the Townsville City Council's digital database. There is no warranty implied or expressed regarding the accuracy or completeness of the data. The data has been compiled for information and convenience only, and it is the responsibility of the user to verify all information before placing reliance on it. For accurate service locations please contact the Customer Services Centre on 1300 878 001.

This is not a legal document and is published for information and convenience only. The Townsville City Council takes no responsibility for any errors or omissions herein or for any acts that may occur due to its use.

Produced by:
STRATEGIC PLANNING
Planning and Development
DATE: dd/mm/yyyy
DATE PRINTED: 22/07/2014
DRAWN BY: MW4
DIGITAL FILE: Figure A1.mxd
© Townsville City Council 2014


West Annandale

LEGEND

-  Underground Drainage
 Sub-catchments
 Suburbs



SCALE: 1:10,000 @ A3



DISCLAIMER

The information shown on this map has been produced from the Townsville City Council's digital database. There is no warranty implied or expressed regarding the accuracy or completeness of the data. The data has been compiled for information and convenience only, and it is the responsibility of the user to verify information before placing reliance on it. For accurate service locations please contact the Customer Services Centre on 1300 878 001.

This is not a legal document and is published for information and convenience only. The Townsville City Council takes no responsibility for any errors or omissions herein or for any acts that may occur due to its use.

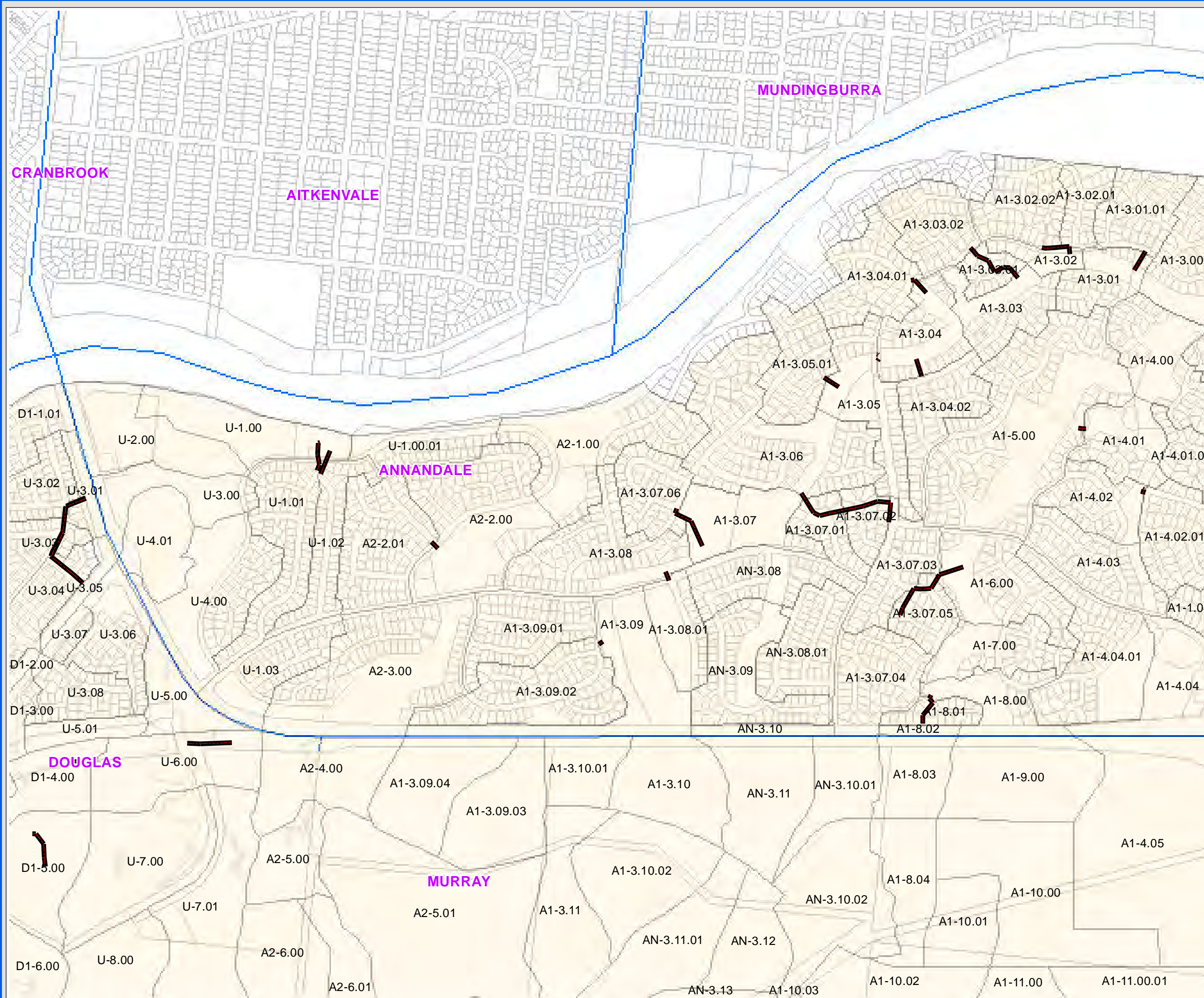
Produced by:
STRATEGIC PLANNING
Planning and Development

DATE: dd/mm/yyyy
DATE PRINTED: 22/07/2014

DRAWN BY: MW4

DIGITAL FILE: Figure A1.mxd

© Townsville City Council 2014



East Annandale

LEGEND

- 4



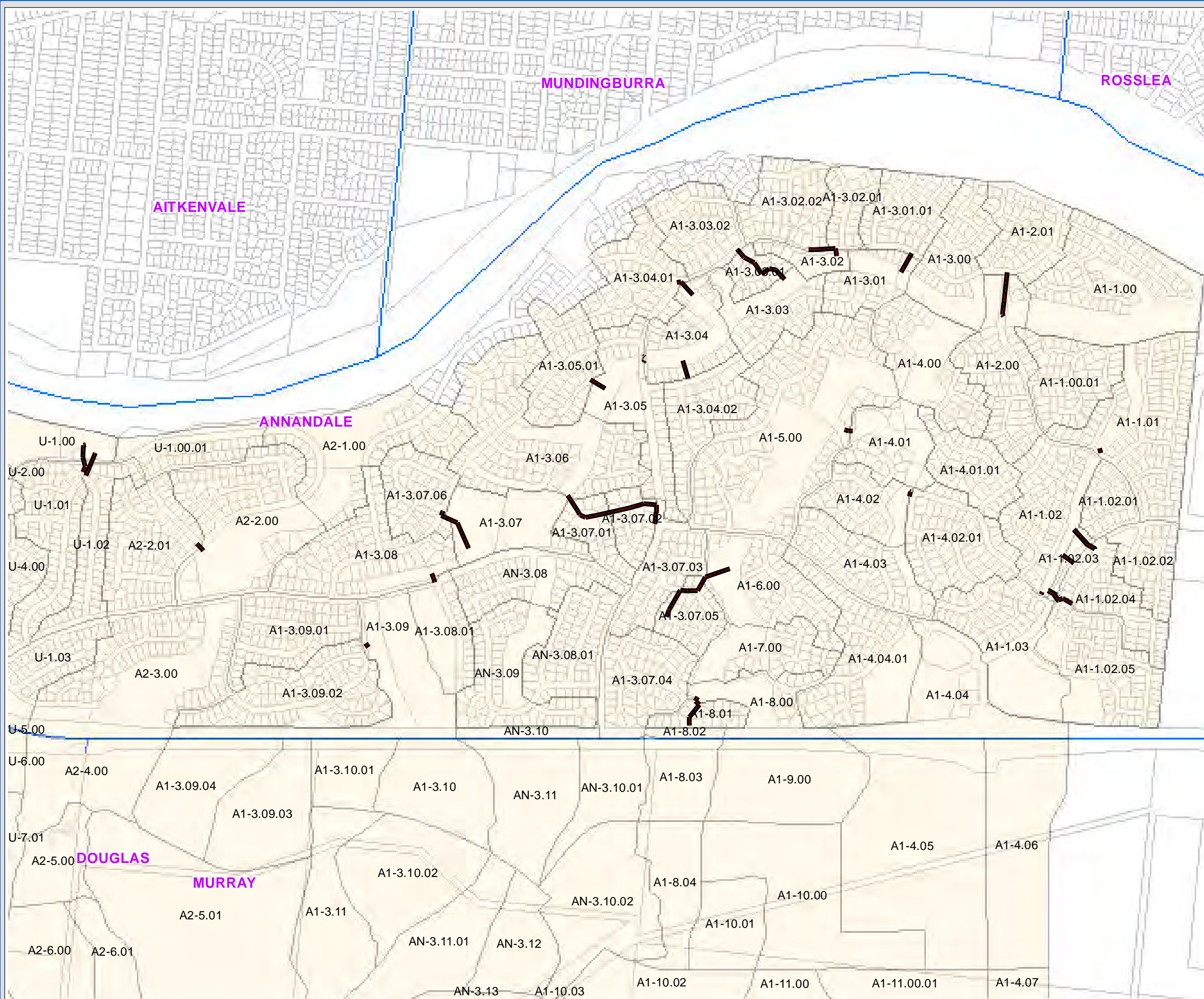
100 50 0 100 200 300 Metres

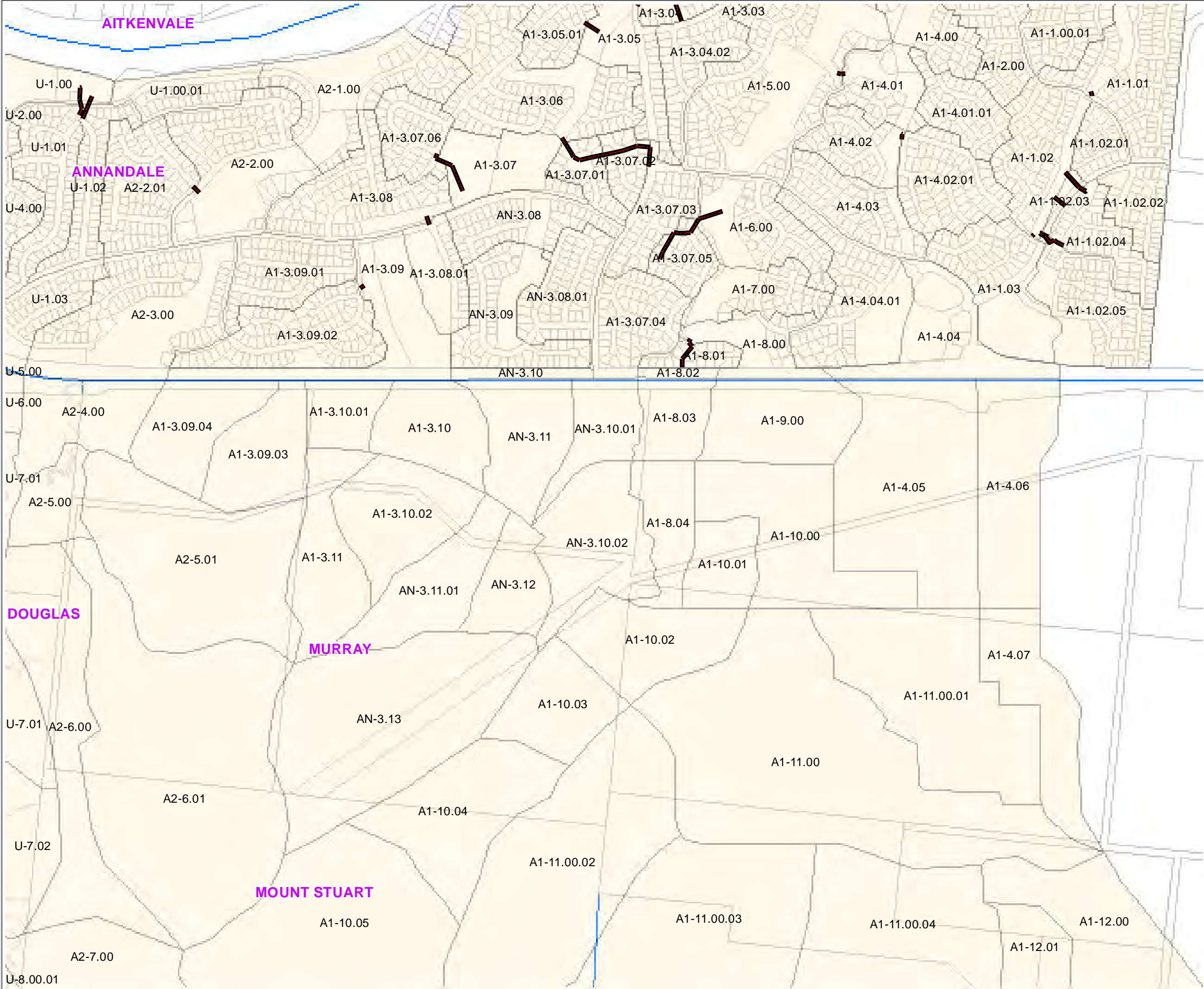
DISCLAIMER

The information shown on this map has been produced from the Townsville City Council's digital database. There is no warranty implied or expressed regarding the accuracy or completeness of the data. The data has been compiled for information and convenience only, and it is the responsibility of the user to verify all information before placing reliance on it. For accurate service locations please contact the Customer Services Centre on 1300 878 001.

This is not a legal document and is published for information and convenience only. The Townsville City Council takes no responsibility for any errors or omissions herein or for any acts that may occur due to its use.

Produced by:
STRATEGIC PLANNING
Planning and Development
DATE: dd/mm/yyyy
DATE PRINTED: 22/07/2014
DRAWN BY: MW4
DIGITAL FILE: Figure A1.mxd
© Townsville City Council 2014








**DOUGLAS & ANNANDALE
FLOOD STUDY
Sub-catchments**

Murray


FIGURE A5

LEGEND

-  Underground Drainage
-  Sub-catchments
-  Suburbs



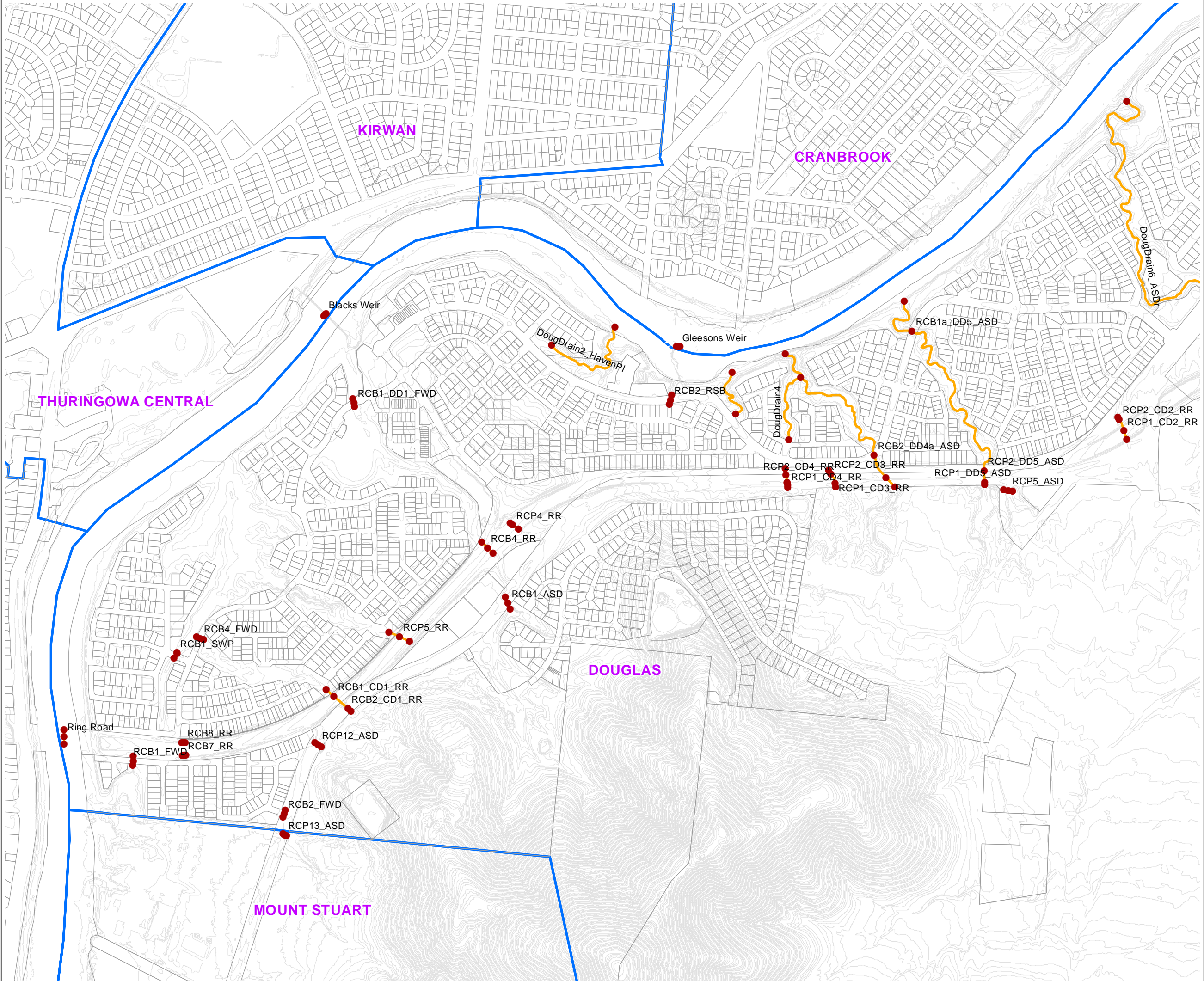
SCALE: 1:10,000 @A3



DISCLAIMER

The information shown on this map has been produced from the Townsville City Council's digital database. There is no warranty implied or expressed regarding the accuracy or completeness of the data. The data has been compiled for information and convenience only, and it is the responsibility of the user to verify all information before placing reliance on it. For accurate service locations please contact the Customer Services Centre on 1300 878 001. This is not a legal document and is published for information and convenience only. The Townsville City Council takes no responsibility for any errors or omissions herein or for any acts that may occur due to its use.

Produced by:
STRATEGIC PLANNING
Planning and Development
DATE: dd/mm/yyyy
DATE PRINTED: 22/07/2014
DRAWN BY: MW4
DIGITAL FILE: Figure A1.mxd
© Townsville City Council 2014



**DOUGLAS & ANNANDALE
FLOOD STUDY
MIKE 11 MODEL**

West Douglas

FIGURE B1

LEGEND

- MIKE 11 Nodes
- MIKE 11 Reaches
- Suburbs

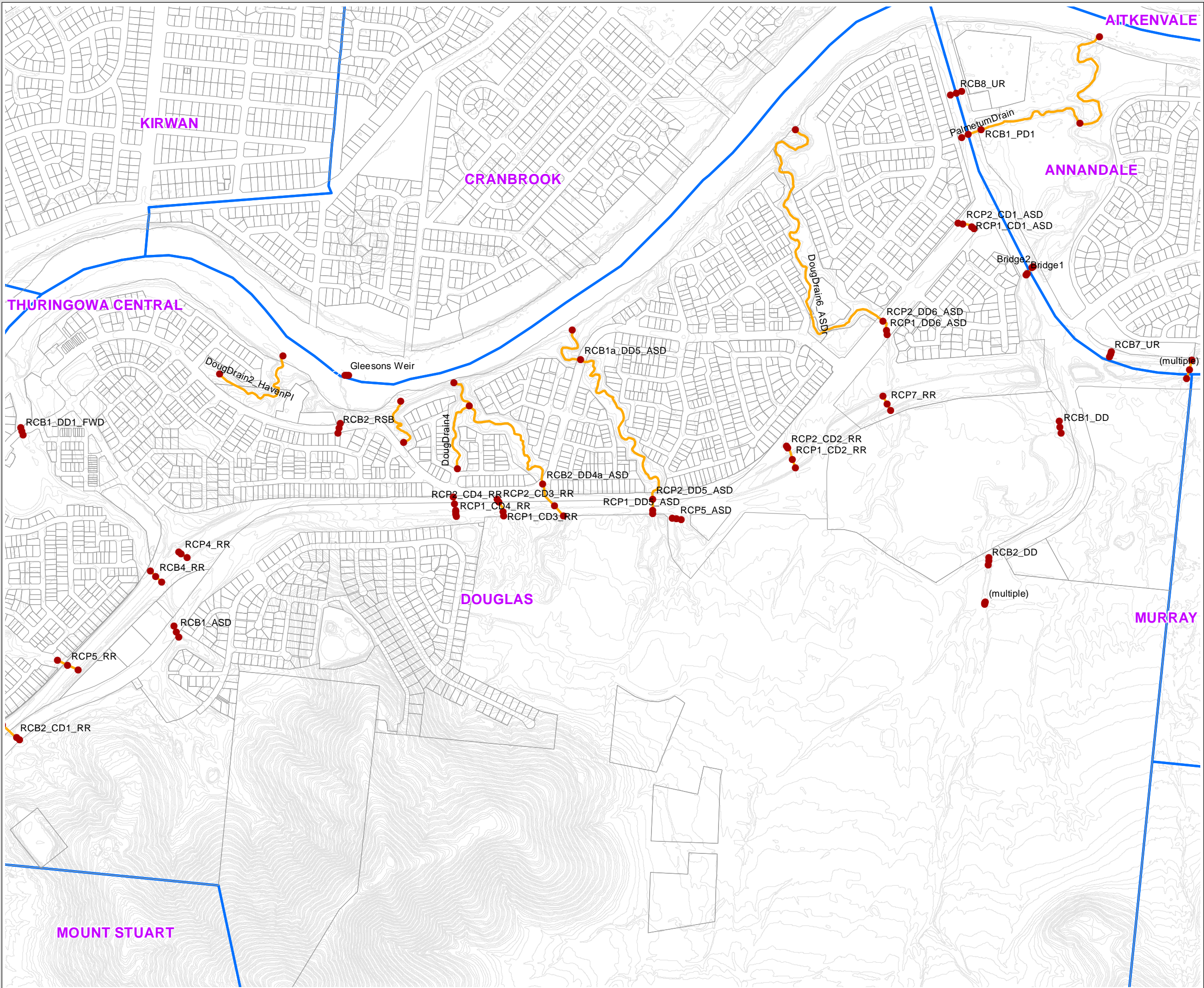


SCALE: 1:10,000 @ A3



DISCLAIMER
The information shown on this map has been produced from the Townsville City Council's digital database. There is no warranty implied or expressed regarding the accuracy or completeness of the data. The data has been compiled for information and convenience only, and it is the responsibility of the user to verify all information before placing reliance on it. For accurate service locations please contact the Customer Services Centre on 1300 878 001.
This is not a legal document and is published for information and convenience only. The Townsville City Council takes no responsibility for any errors or omissions herein or for any acts that may occur due to its use.

Produced by:
STRATEGIC PLANNING
Planning and Development
DATE: dd/mm/yyyy
DATE PRINTED: 22/07/2014
DRAWN BY: MW4
DIGITAL FILE: Figure B.mxd
© Townsville City Council 2014



**DOUGLAS & ANNANDALE
FLOOD STUDY
MIKE 11 MODEL**

East Douglas

FIGURE B2

LEGEND

- MIKE 11 Nodes
- MIKE 11 Reaches
- Suburbs

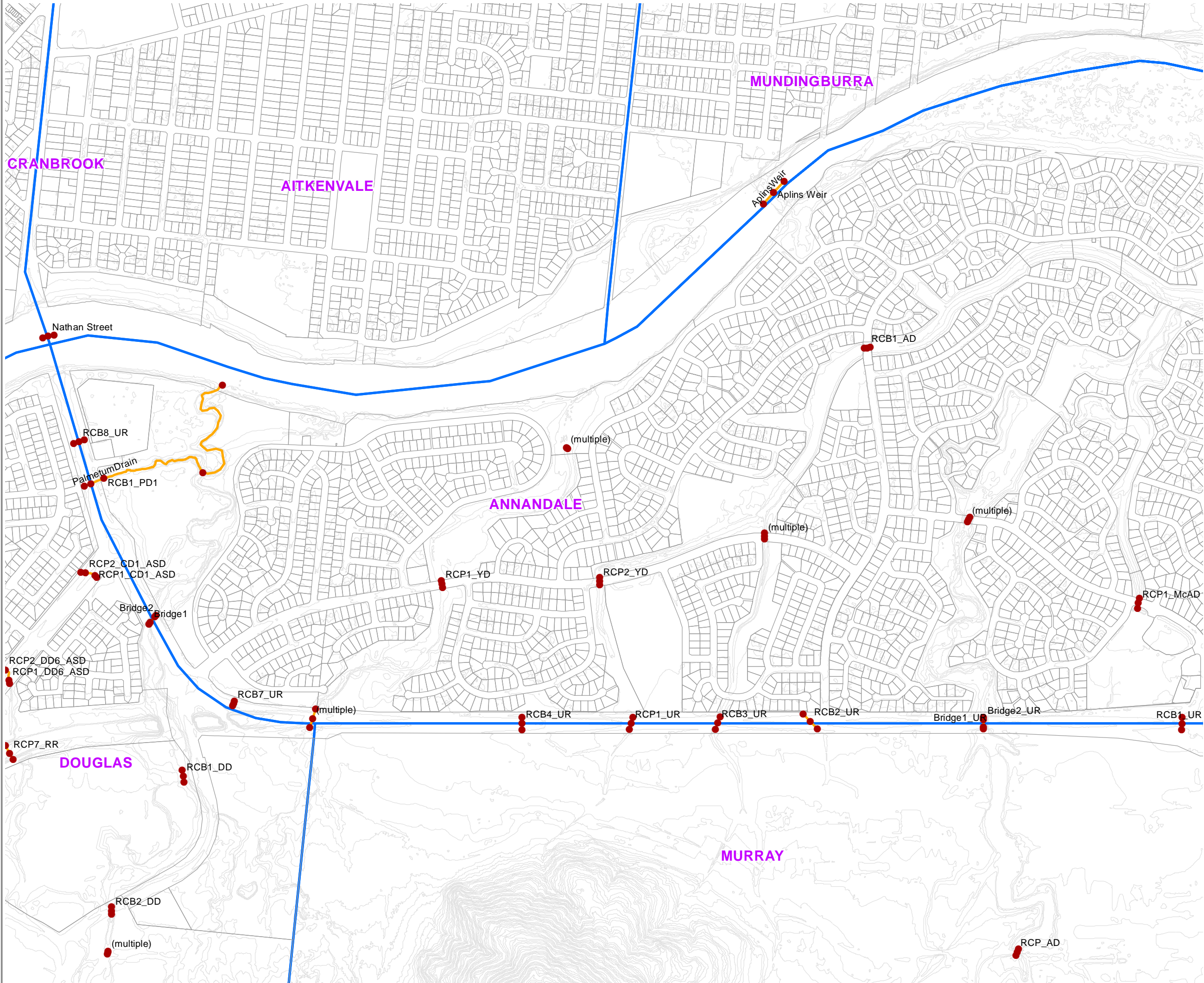


SCALE: 1:10,000 @ A3



DISCLAIMER
The information shown on this map has been produced from the Townsville City Council's digital database. There is no warranty implied or expressed regarding the accuracy or completeness of the data. The data has been compiled for information and convenience only, and it is the responsibility of the user to verify all information before placing reliance on it. For accurate service locations please contact the Customer Services Centre on 1300 878 001.
This is not a legal document and is published for information and convenience only. The Townsville City Council takes no responsibility for any errors or omissions herein or for any acts that may occur due to its use.

Produced by:
STRATEGIC PLANNING
Planning and Development
DATE: dd/mm/yyyy
DATE PRINTED: 22/07/2014
DRAWN BY: MW4
DIGITAL FILE: Figure B.mxd
© Townsville City Council 2014



**DOUGLAS & ANNANDALE
FLOOD STUDY
MIKE 11 MODEL**

West Annandale


FIGURE B3

LEGEND

- MIKE 11 Nodes
- MIKE 11 Reaches
- Suburbs



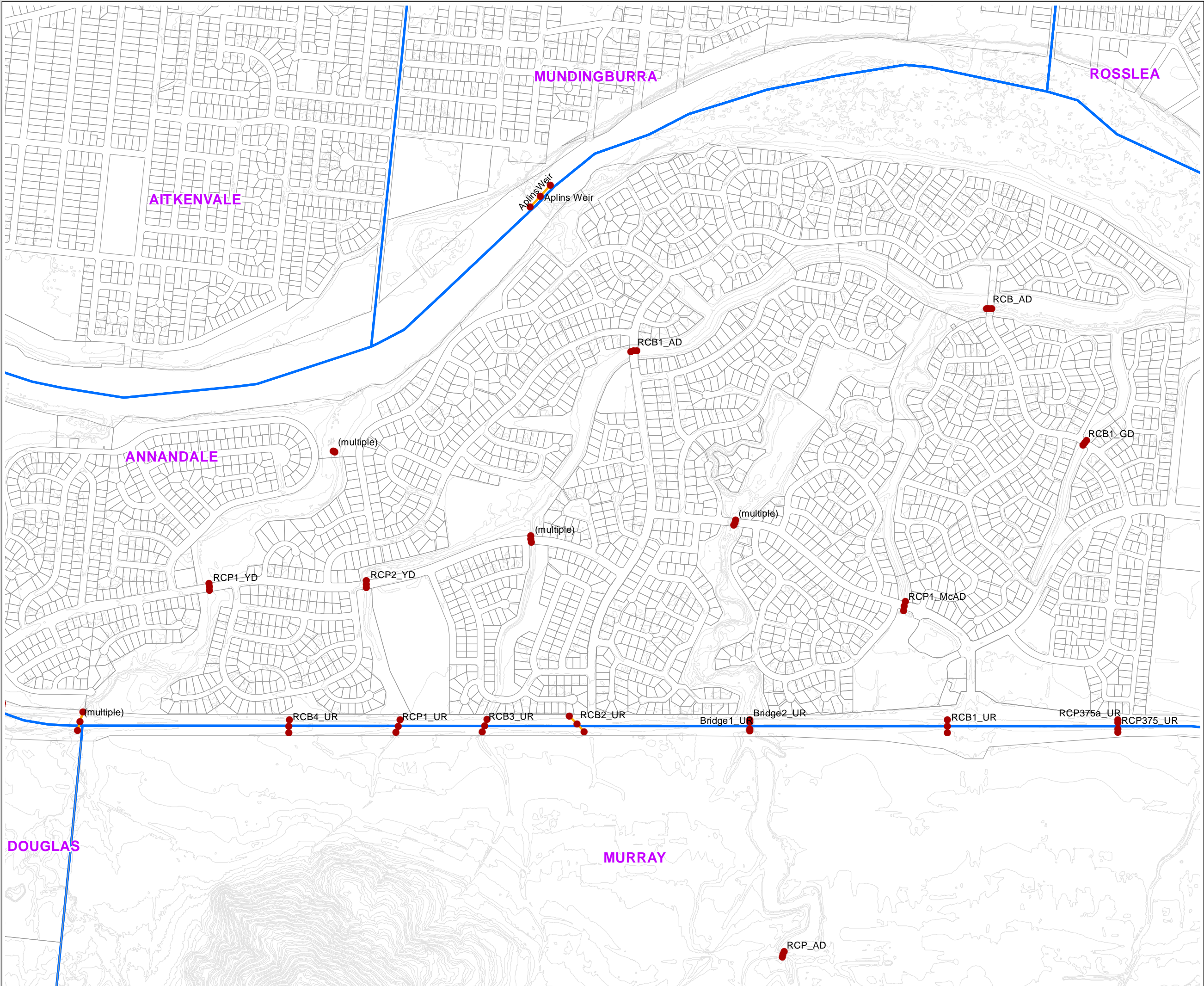
SCALE: 1:10,000 @ A3



DISCLAIMER

The information shown on this map has been produced from the Townsville City Council's digital database. There is no warranty implied or expressed regarding the accuracy or completeness of the data. The data has been compiled for information and convenience only, and it is the responsibility of the user to verify all information before placing reliance on it. For accurate service locations please contact the Customer Services Centre on 1300 878 001. This is not a legal document and is published for information and convenience only. The Townsville City Council takes no responsibility for any errors or omissions herein or for any acts that may occur due to its use.

Produced by:
STRATEGIC PLANNING
Planning and Development
DATE: dd/mm/yyyy
DATE PRINTED: 22/07/2014
DRAWN BY: MW4
DIGITAL FILE: Figure B.mxd
© Townsville City Council 2014



**DOUGLAS & ANNANDALE
FLOOD STUDY
MIKE 11 MODEL**

East Annandale

FIGURE B4

LEGEND

- MIKE 11 Nodes
- MIKE 11 Reaches
- Suburbs



SCALE: 1:10,000 @ A3

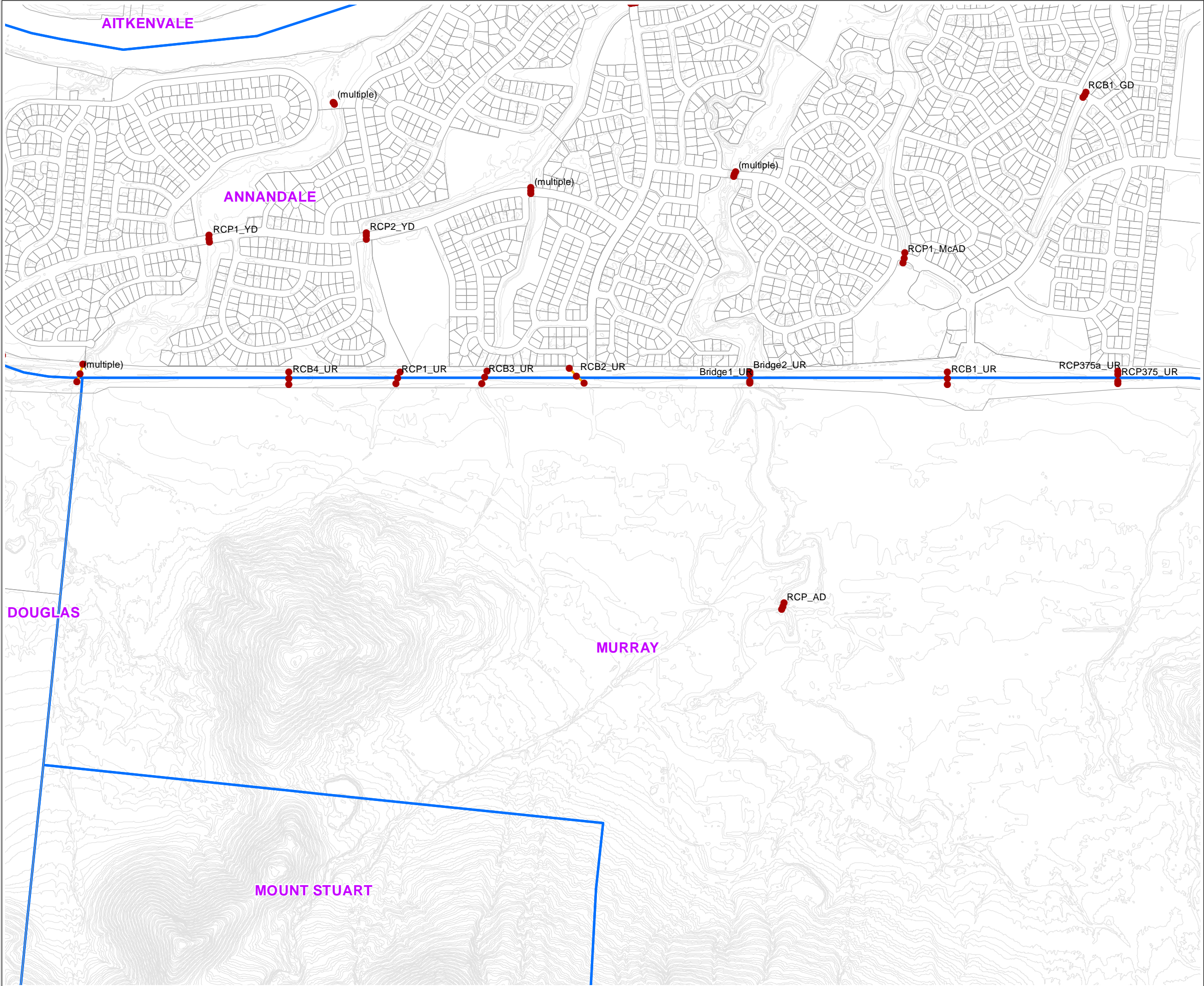


DISCLAIMER

The information shown on this map has been produced from the Townsville City Council's digital database. There is no warranty implied or expressed regarding the accuracy or completeness of the data. The data has been compiled for information and convenience only, and it is the responsibility of the user to verify all information before placing reliance on it. For accurate service locations please contact the Customer Services Centre on 1300 878 001. This is not a legal document and is published for information and convenience only. The Townsville City Council takes no responsibility for any errors or omissions herein or for any acts that may occur due to its use.

Produced by:
STRATEGIC PLANNING
Planning and Development

DATE: dd/mm/yyyy
DATE PRINTED: 22/07/2014
DRAWN BY: MW4
DIGITAL FILE: Figure B.mxd
© Townsville City Council 2014



**DOUGLAS & ANNANDALE
FLOOD STUDY
MIKE 11 MODEL**

Murray

FIGURE B5

LEGEND

- MIKE 11 Nodes
- MIKE 11 Reaches
- Suburbs

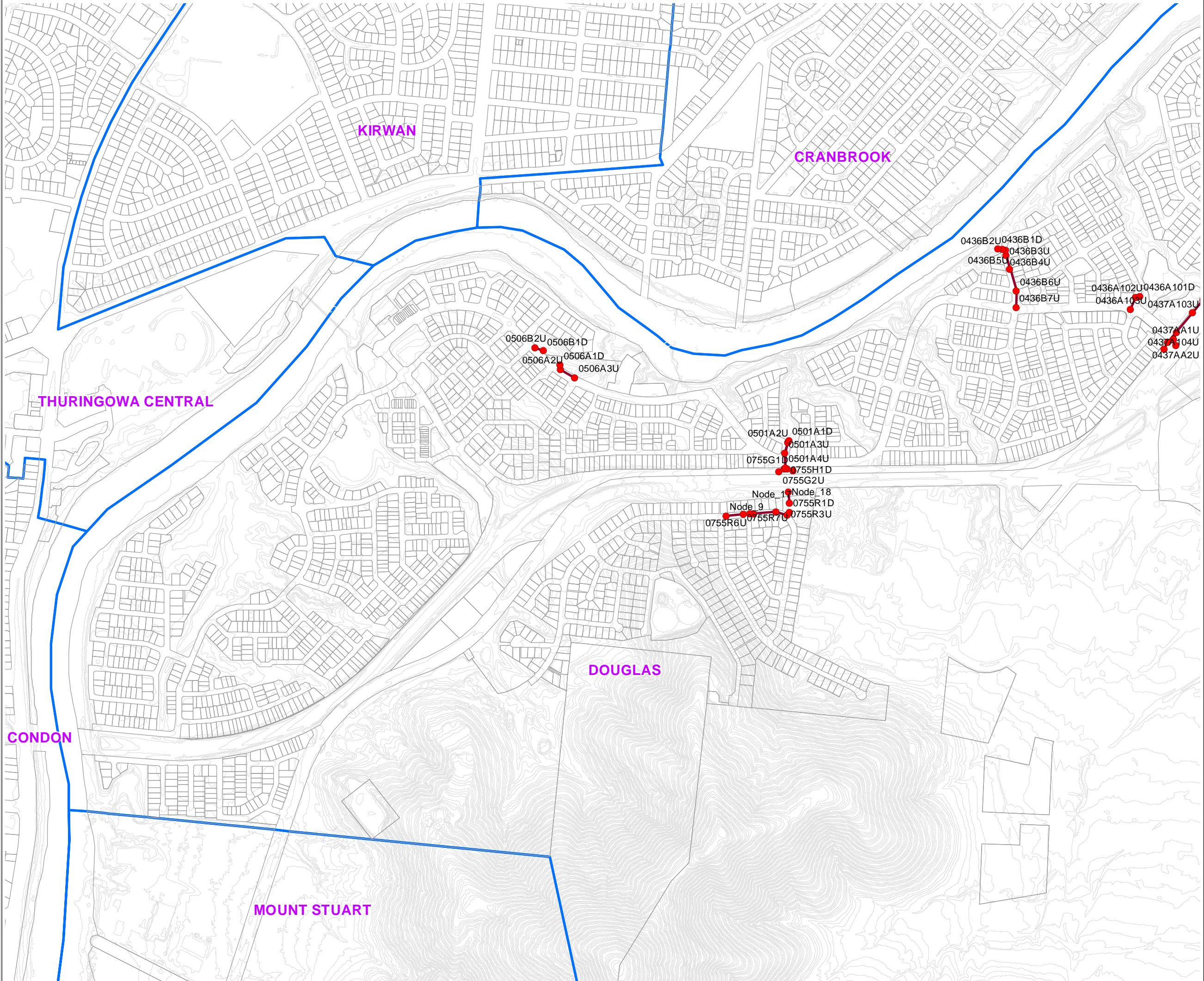


SCALE: 1:10,000 @ A3



DISCLAIMER
The information shown on this map has been produced from the Townsville City Council's digital database. There is no warranty implied or expressed regarding the accuracy or completeness of the data. The data has been compiled for information and convenience only, and it is the responsibility of the user to verify all information before placing reliance on it. For accurate service locations please contact the Customer Services Centre on 1300 878 001.
This is not a legal document and is published for information and convenience only. The Townsville City Council takes no responsibility for any errors or omissions herein or for any acts that may occur due to its use.

Produced by:
STRATEGIC PLANNING
Planning and Development
DATE: dd/mm/yyyy
DATE PRINTED: 22/07/2014
DRAWN BY: MW4
DIGITAL FILE: Figure B.mxd
© Townsville City Council 2014



**DOUGLAS & ANNANDALE
FLOOD STUDY
MIKE URBAN MODEL**

West Douglas


FIGURE C1

LEGEND

- MIKE URBAN Nodes
- MIKE URBAN Links
- Suburbs



SCALE: 1:10,000 @ A3



DISCLAIMER

The information shown on this map has been produced from the Townsville City Council's digital database. There is no warranty implied or expressed regarding the accuracy or completeness of the data. The data has been compiled for information and convenience only, and it is the responsibility of the user to verify all information before placing reliance on it. For accurate service locations please contact the Customer Services Centre on 1300 878 001. This is not a legal document and is published for information and convenience only. The Townsville City Council takes no responsibility for any errors or omissions herein or for any acts that may occur due to its use.

Produced by:
STRATEGIC PLANNING
Planning and Development
DATE: dd/mm/yyyy
DATE PRINTED: 22/07/2014
DRAWN BY: MW4
DIGITAL FILE: Figure C.mxd
© Townsville City Council 2014