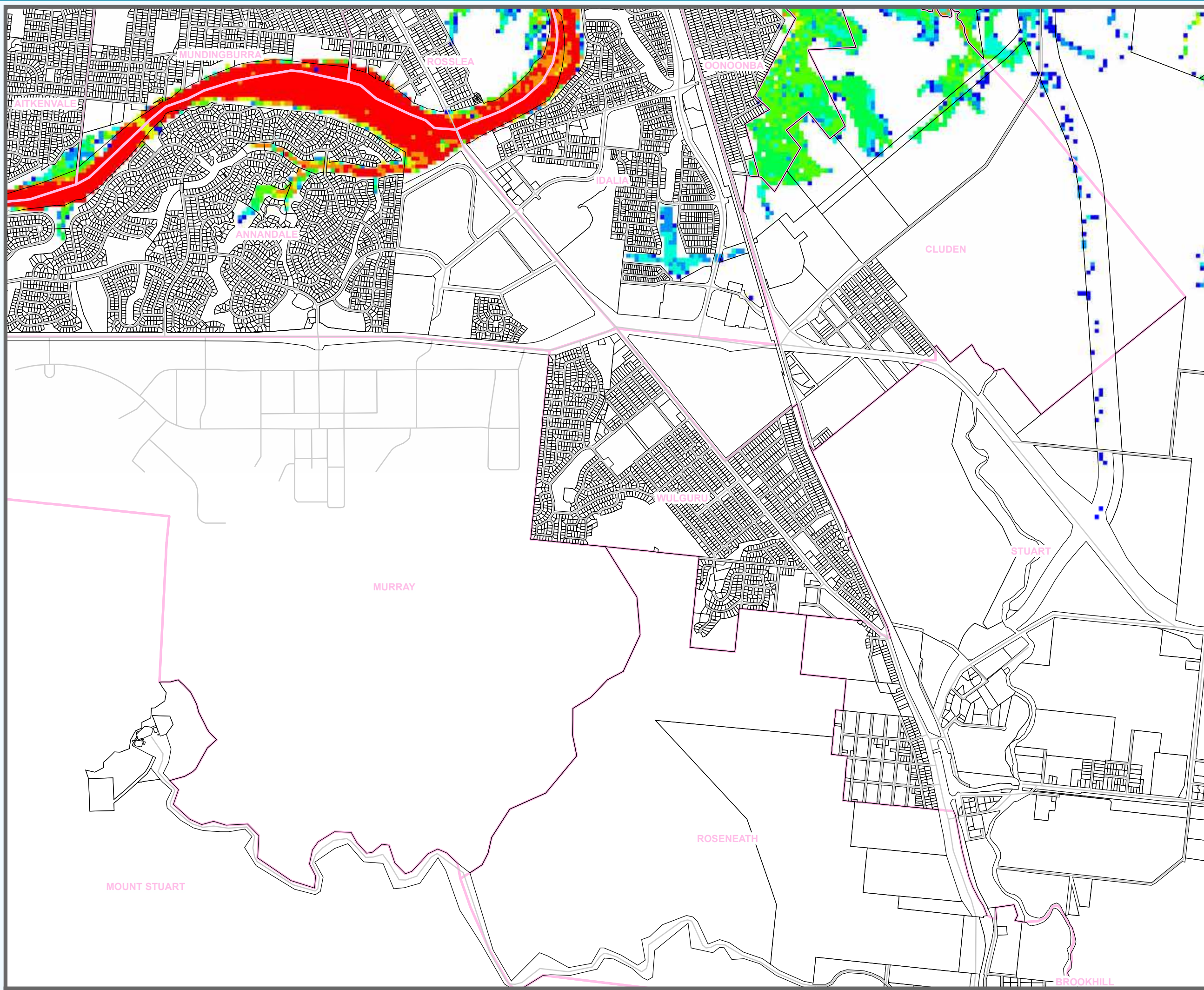
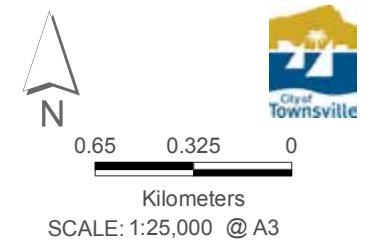
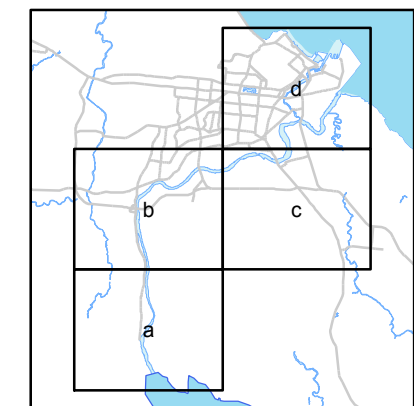
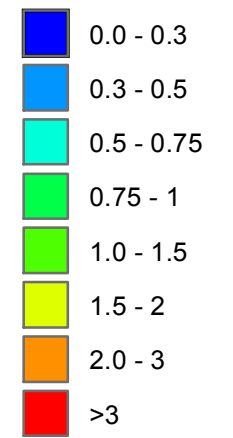


TOWNSVILLE CITY COUNCIL  
ROSS RIVER FLOOD STUDY  
100 Y ARI WATER DEPTHS



LEGEND

Water Depth (m)



Strategic Planning Department  
PLANNING AND DEVELOPMENT

DATE: 09/05/2012  
DRAWN BY: WGB  
DIGITAL FILE: mxd

© Townsville City Council 2010

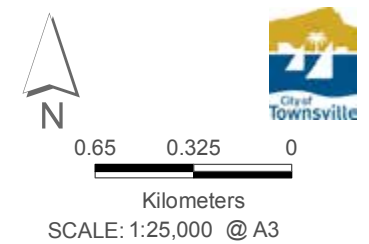
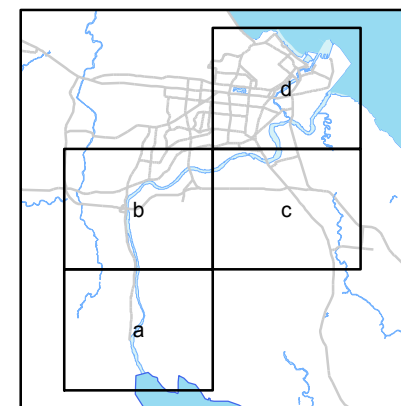
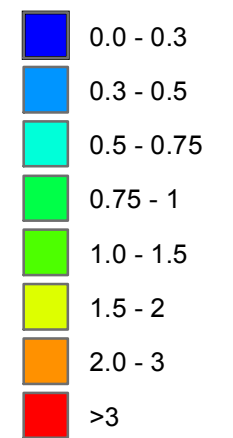
FIGURE B-6c



TOWNSVILLE CITY COUNCIL  
ROSS RIVER FLOOD STUDY  
100 Y ARI WATER DEPTHS

LEGEND

Water Depth (m)

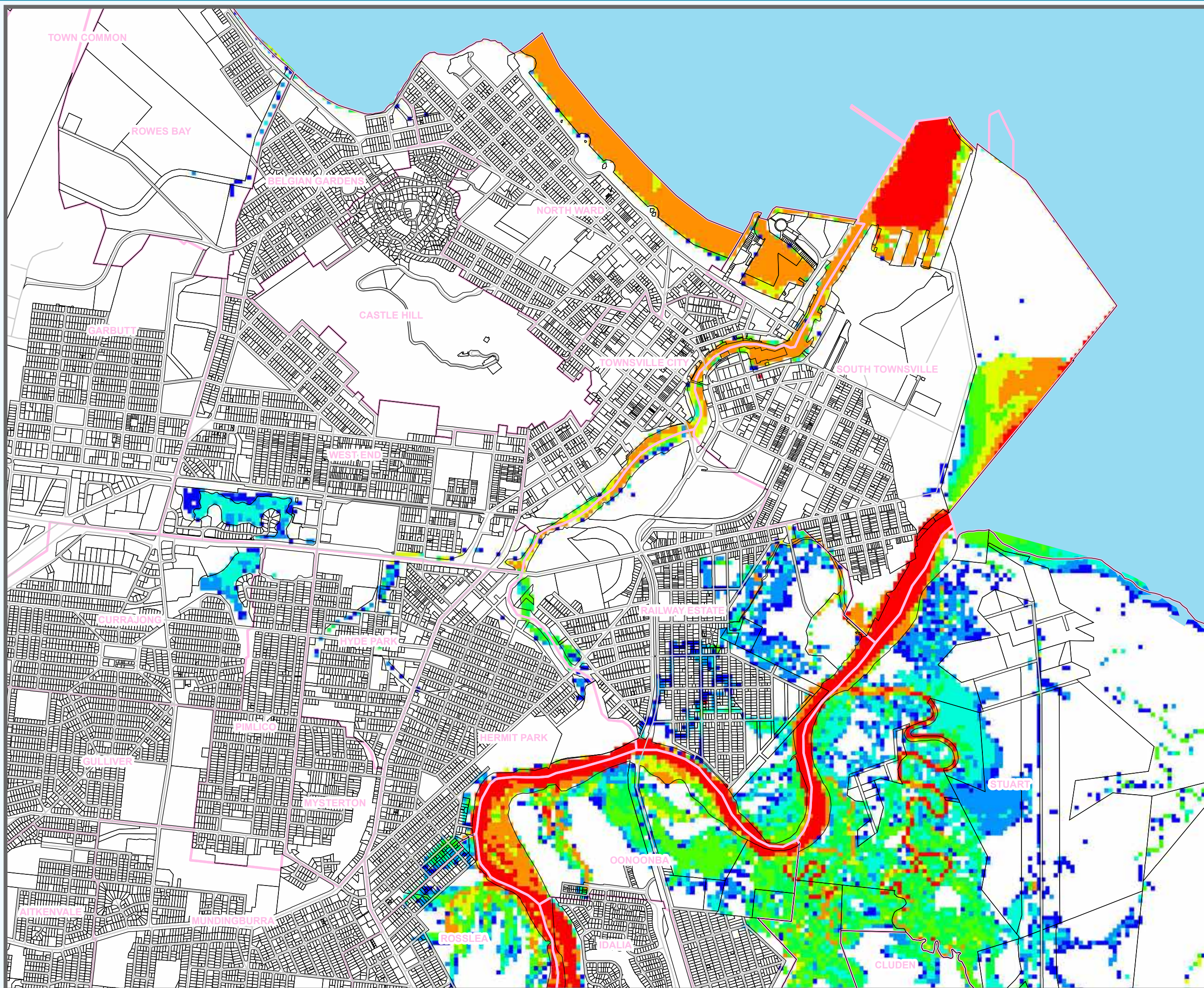


Strategic Planning Department  
PLANNING AND DEVELOPMENT

DATE: 09/05/2012  
DRAWN BY: WGB  
DIGITAL FILE: mxd

© Townsville City Council 2010

FIGURE B-6d

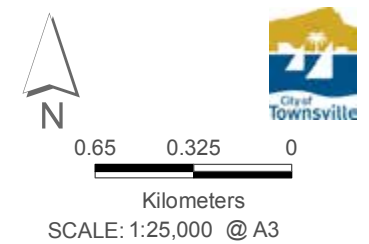
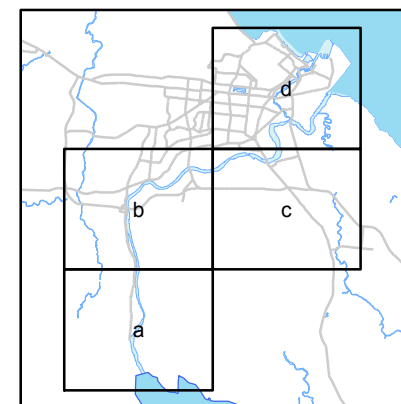
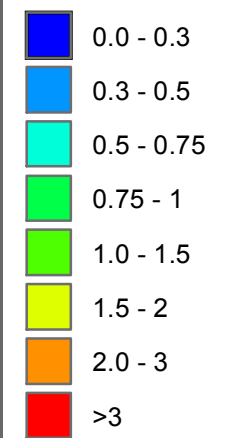






LEGEND

Water Depth (m)



Strategic Planning Department  
PLANNING AND DEVELOPMENT

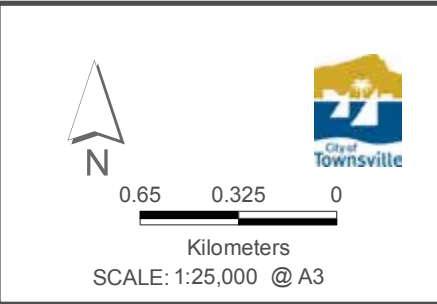
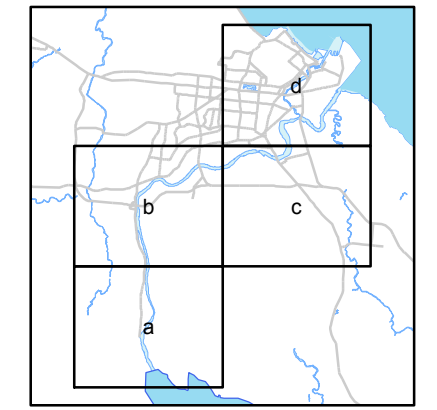
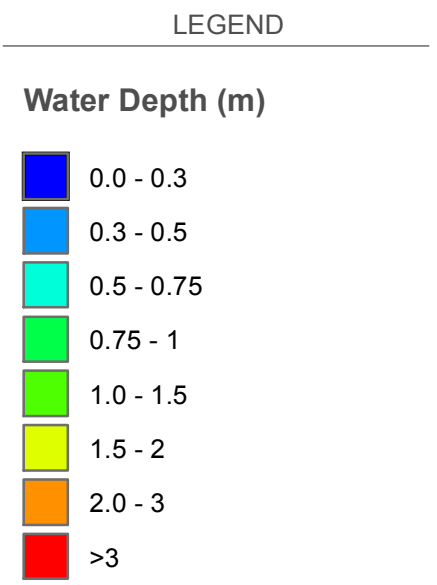
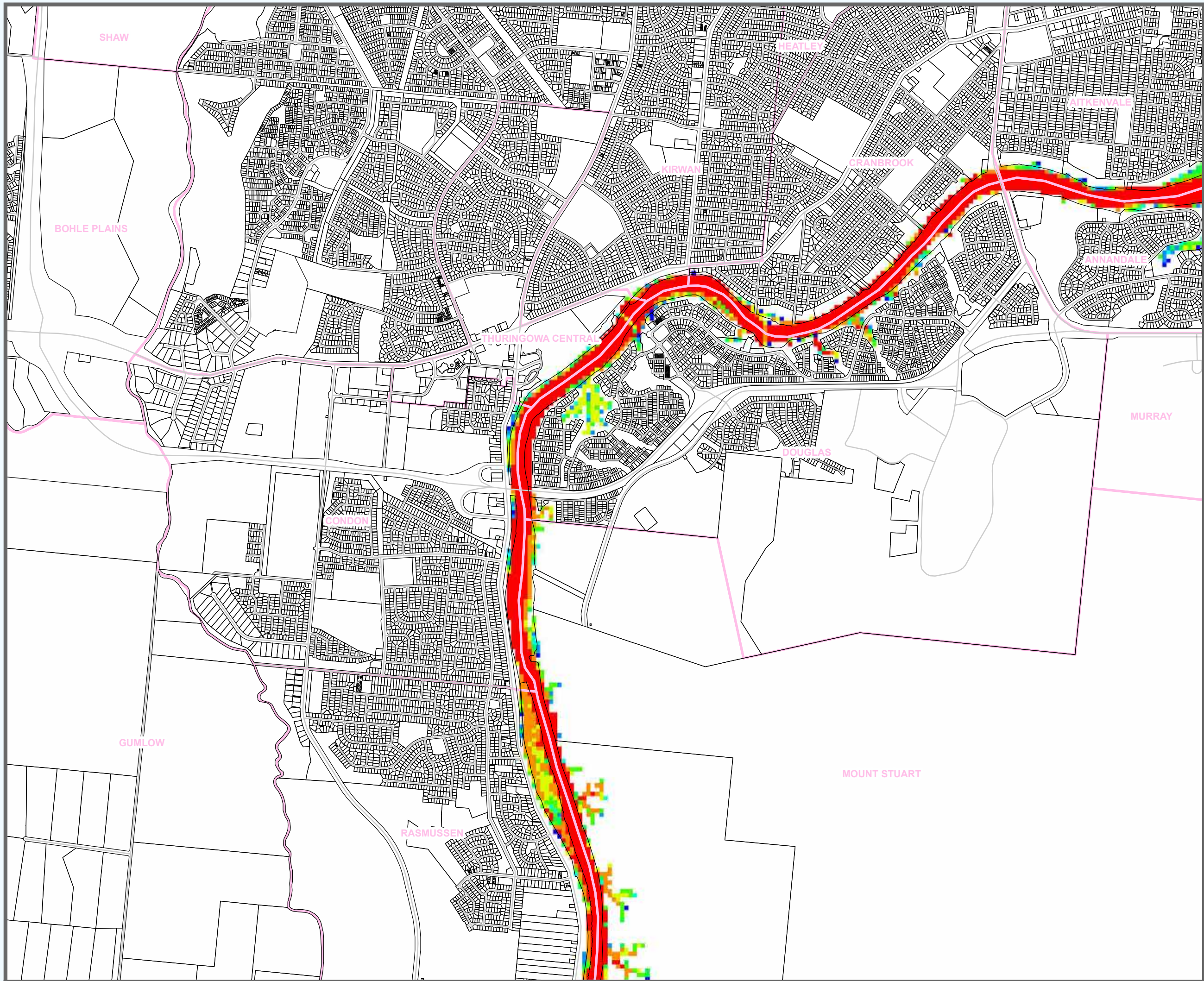
DATE: 09/05/2012  
DRAWN BY: WGB  
DIGITAL FILE: mxd

© Townsville City Council 2010

FIGURE B-7a



TOWNSVILLE CITY COUNCIL  
ROSS RIVER FLOOD STUDY  
200 Y ARI WATER DEPTHS



Strategic Planning Department  
PLANNING AND DEVELOPMENT

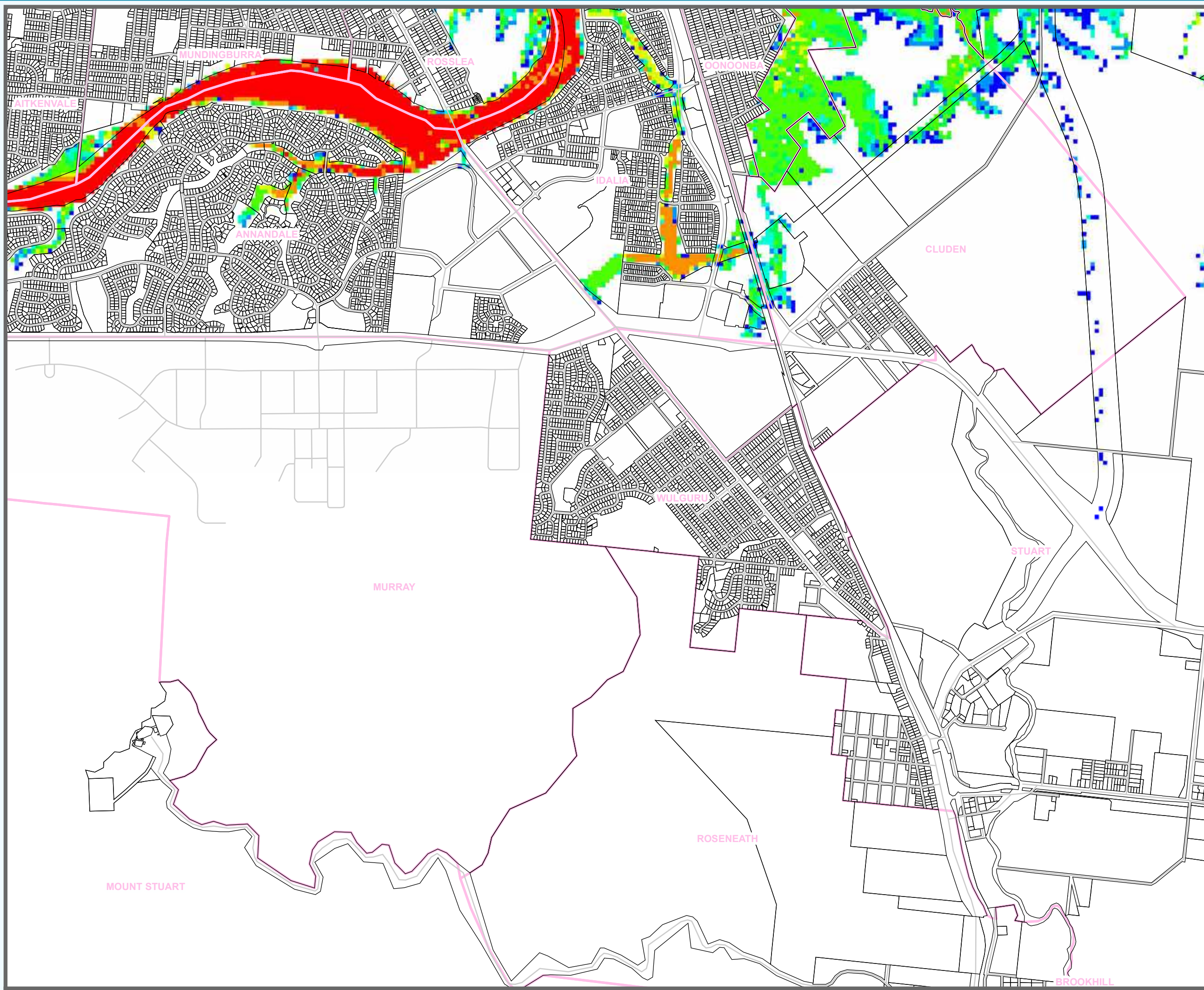
DATE: 09/05/2012  
DRAWN BY: WGB  
DIGITAL FILE: mxd

© Townsville City Council 2010

FIGURE B-7b

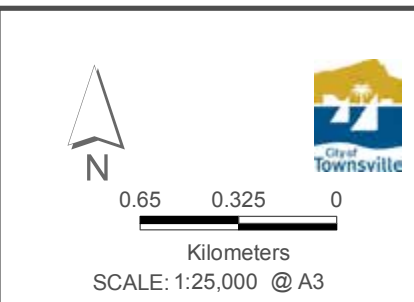
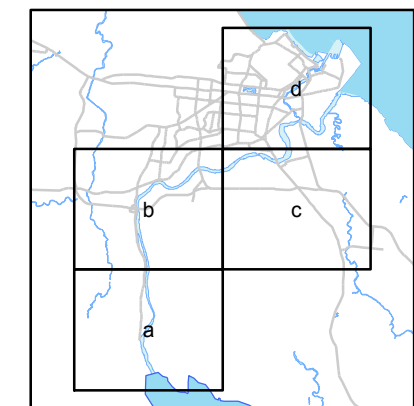


TOWNSVILLE CITY COUNCIL  
ROSS RIVER FLOOD STUDY  
200 Y ARI WATER DEPTHS



LEGEND

Water Depth (m)



Strategic Planning Department  
PLANNING AND DEVELOPMENT


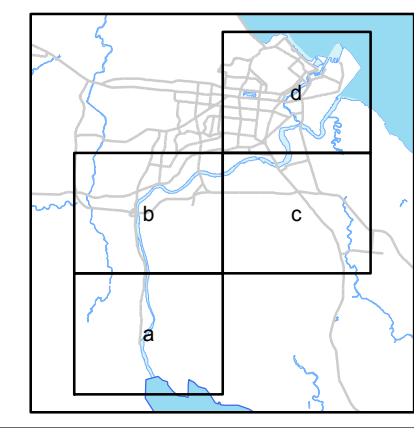
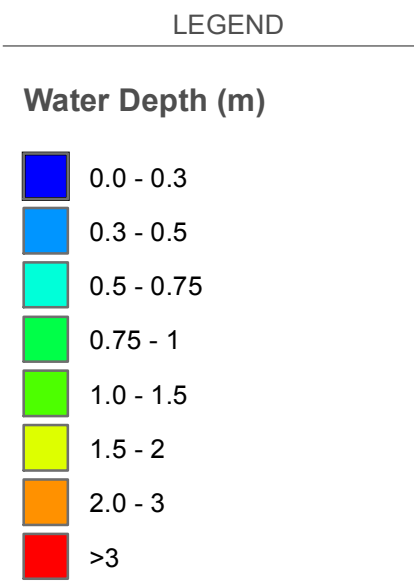
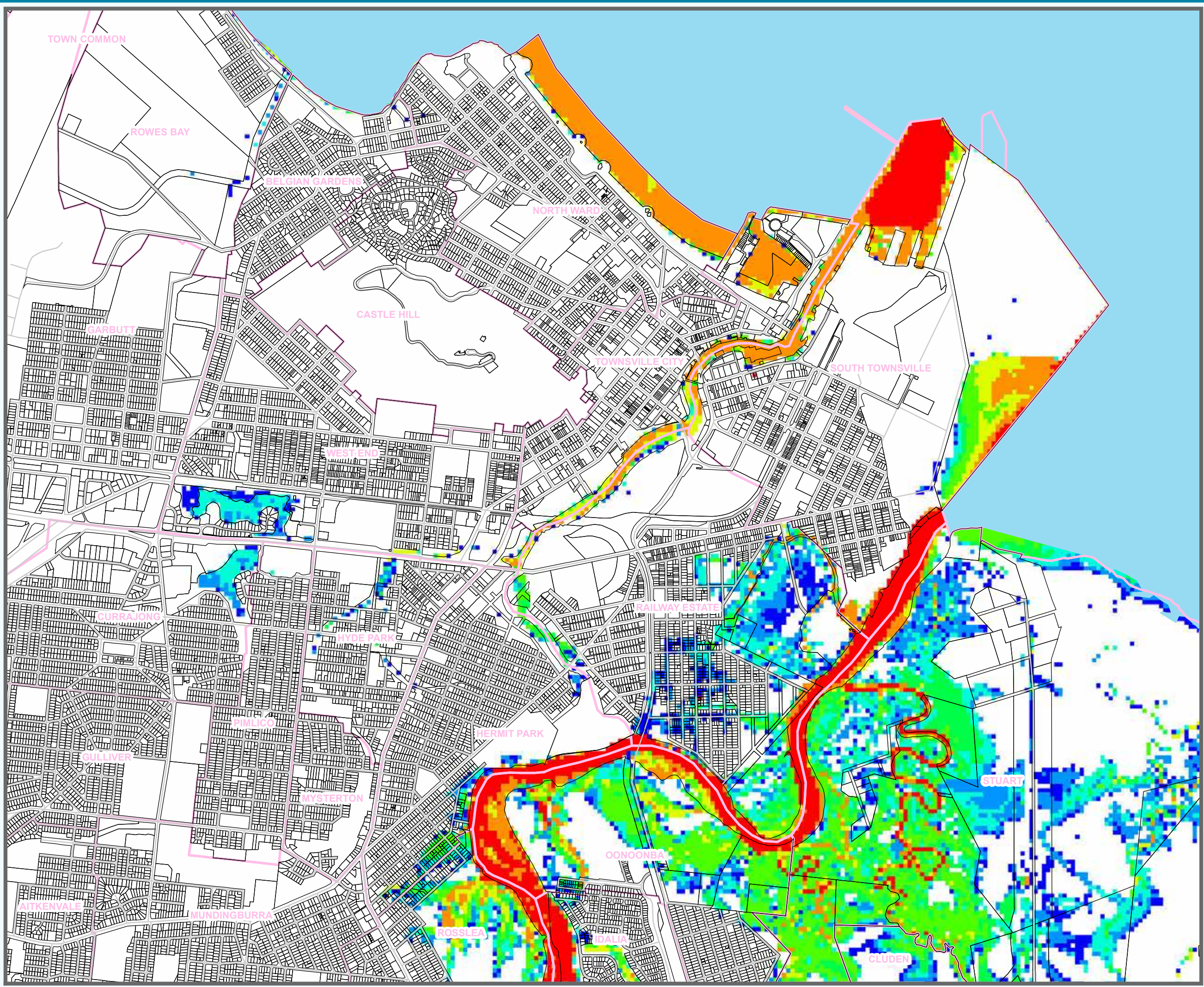
DATE: 09/05/2012  
DRAWN BY: WGB  
DIGITAL FILE: mxd

© Townsville City Council 2010

FIGURE B-7c



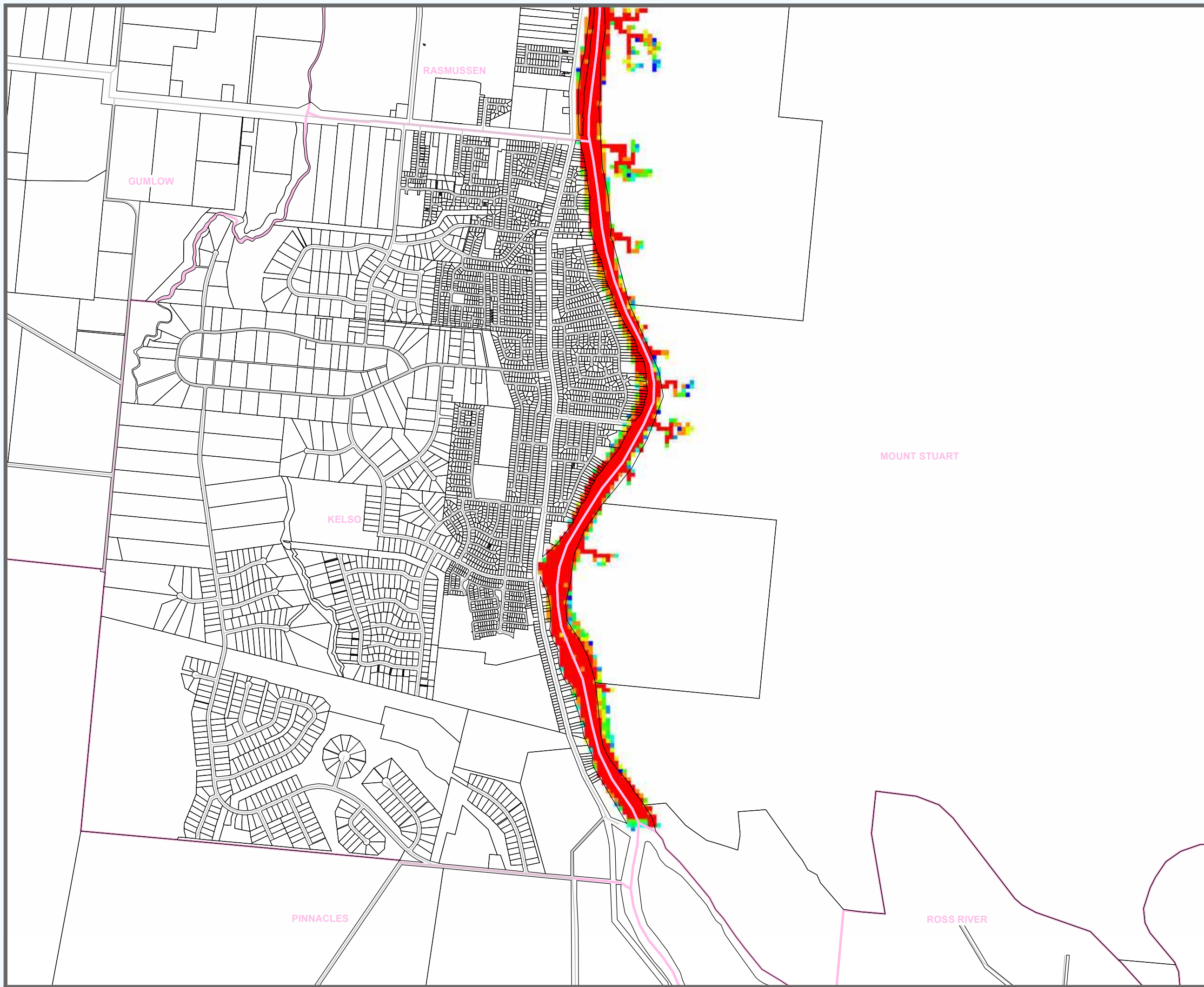
TOWNSVILLE CITY COUNCIL  
ROSS RIVER FLOOD STUDY  
200 Y ARI WATER DEPTHS



Strategic Planning Department  
PLANNING AND DEVELOPMENT  
DATE: 09/05/2012  
DRAWN BY: WGB  
DIGITAL FILE: mxd  
© Townsville City Council 2010

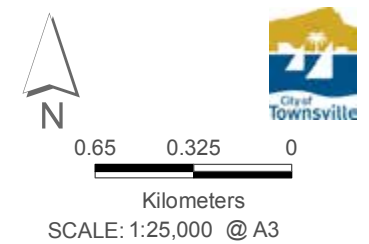
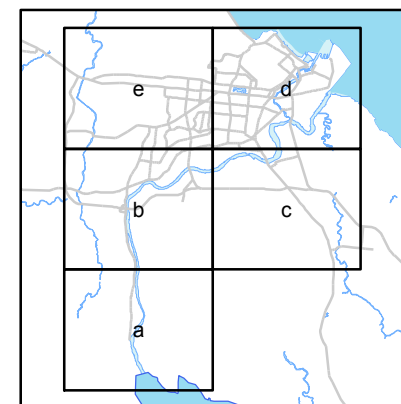
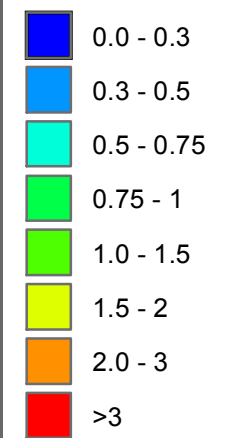
FIGURE B-7d





LEGEND

Water Depth (m)



Strategic Planning Department  
PLANNING AND DEVELOPMENT

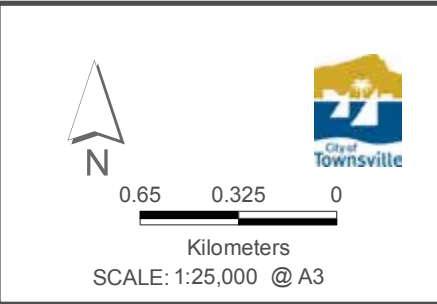
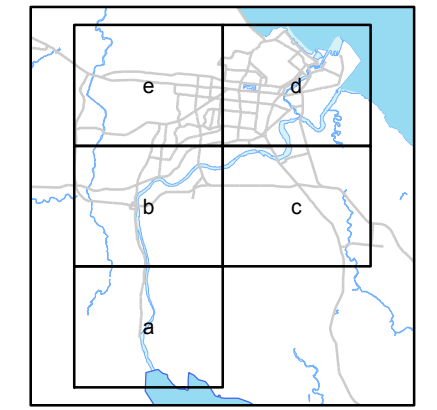
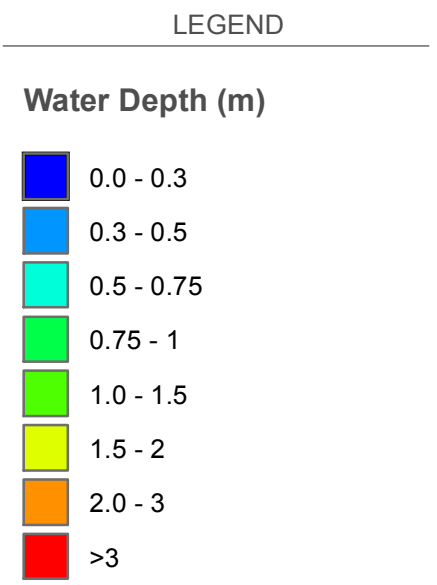
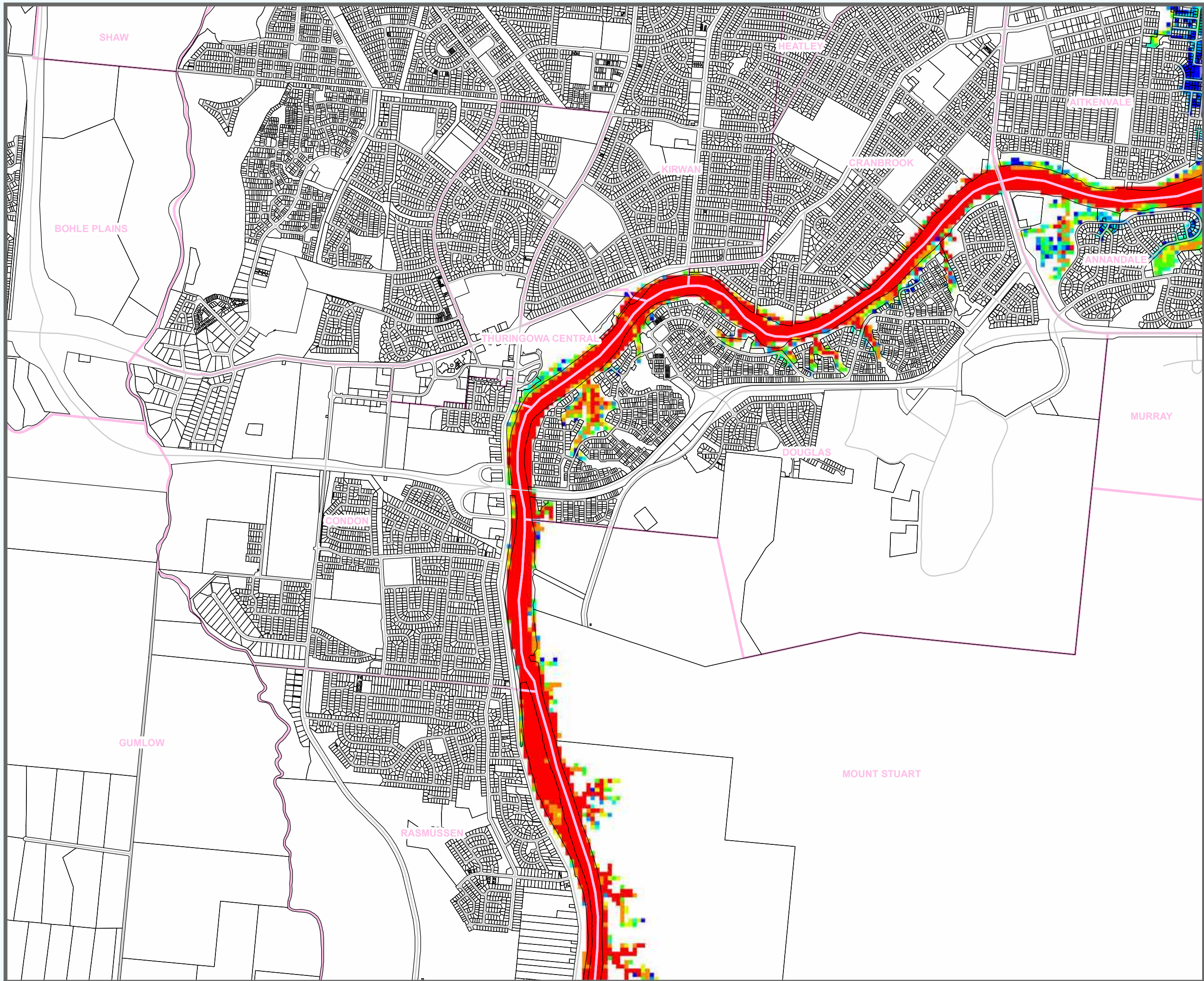
DATE: 09/05/2012  
DRAWN BY: WGB  
DIGITAL FILE: mxd

© Townsville City Council 2010

FIGURE B-8a



TOWNSVILLE CITY COUNCIL  
ROSS RIVER FLOOD STUDY  
500 Y ARI WATER DEPTHS



Strategic Planning Department  
PLANNING AND DEVELOPMENT

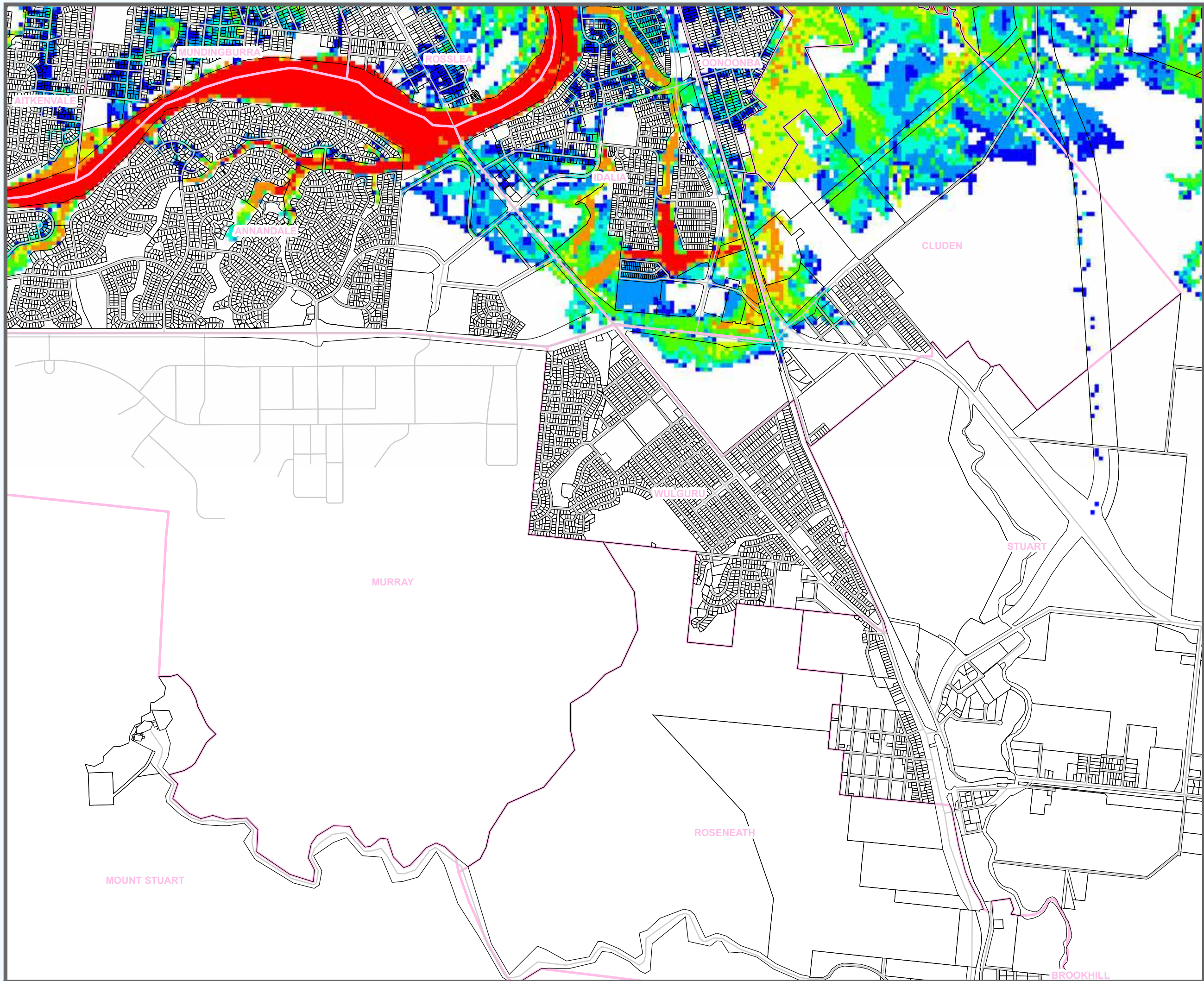
DATE: 09/05/2012  
DRAWN BY: WGB  
DIGITAL FILE: mxd

© Townsville City Council 2010

FIGURE B-8b

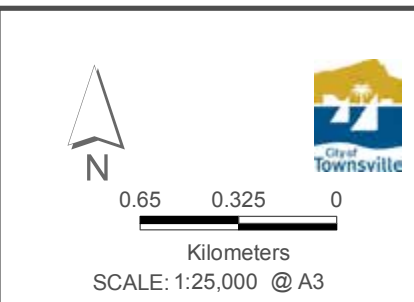
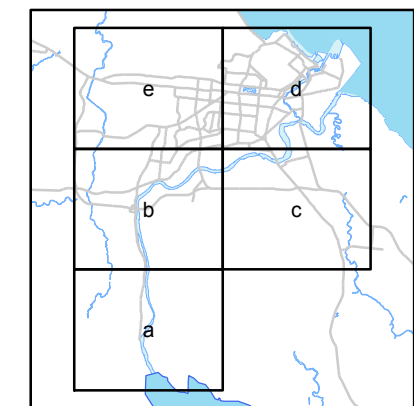


TOWNSVILLE CITY COUNCIL  
ROSS RIVER FLOOD STUDY  
500 Y ARI WATER DEPTHS



LEGEND

Water Depth (m)



Strategic Planning Department  
PLANNING AND DEVELOPMENT

DATE: 09/05/2012  
DRAWN BY: WGB  
DIGITAL FILE: mxd

© Townsville City Council 2010

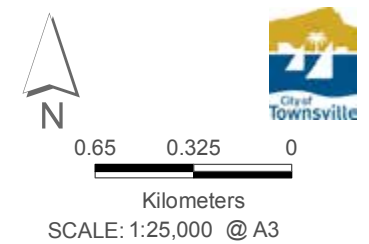
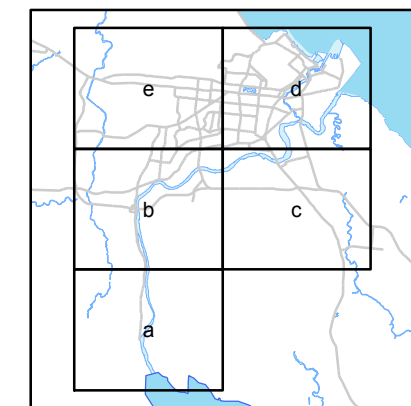
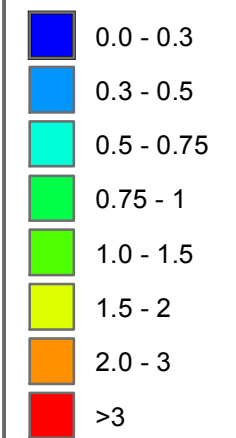
FIGURE B-8c



TOWNSVILLE CITY COUNCIL  
ROSS RIVER FLOOD STUDY  
500 Y ARI WATER DEPTHS

LEGEND

Water Depth (m)

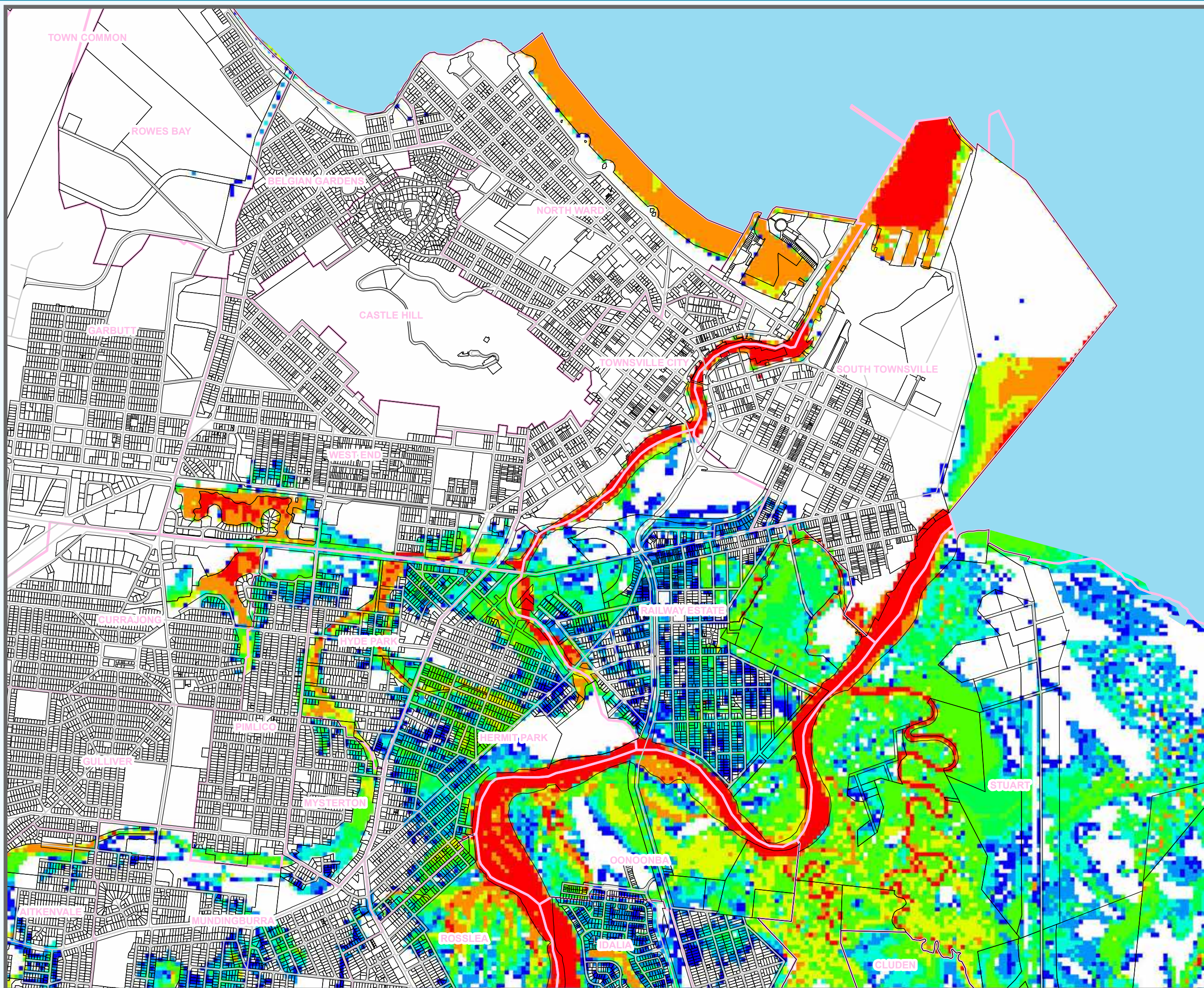


Strategic Planning Department  
PLANNING AND DEVELOPMENT

DATE: 09/05/2012  
DRAWN BY: WGB  
DIGITAL FILE: mxd

© Townsville City Council 2010

FIGURE B-8d

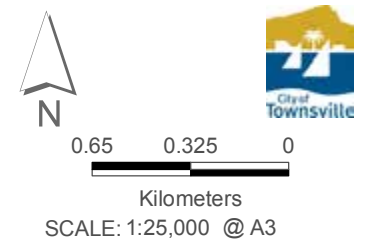
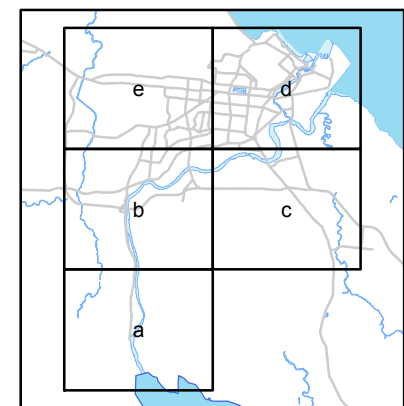
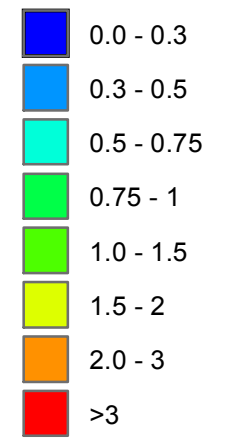




TOWNSVILLE CITY COUNCIL  
ROSS RIVER FLOOD STUDY  
500 Y ARI WATER DEPTHS

LEGEND

Water Depth (m)

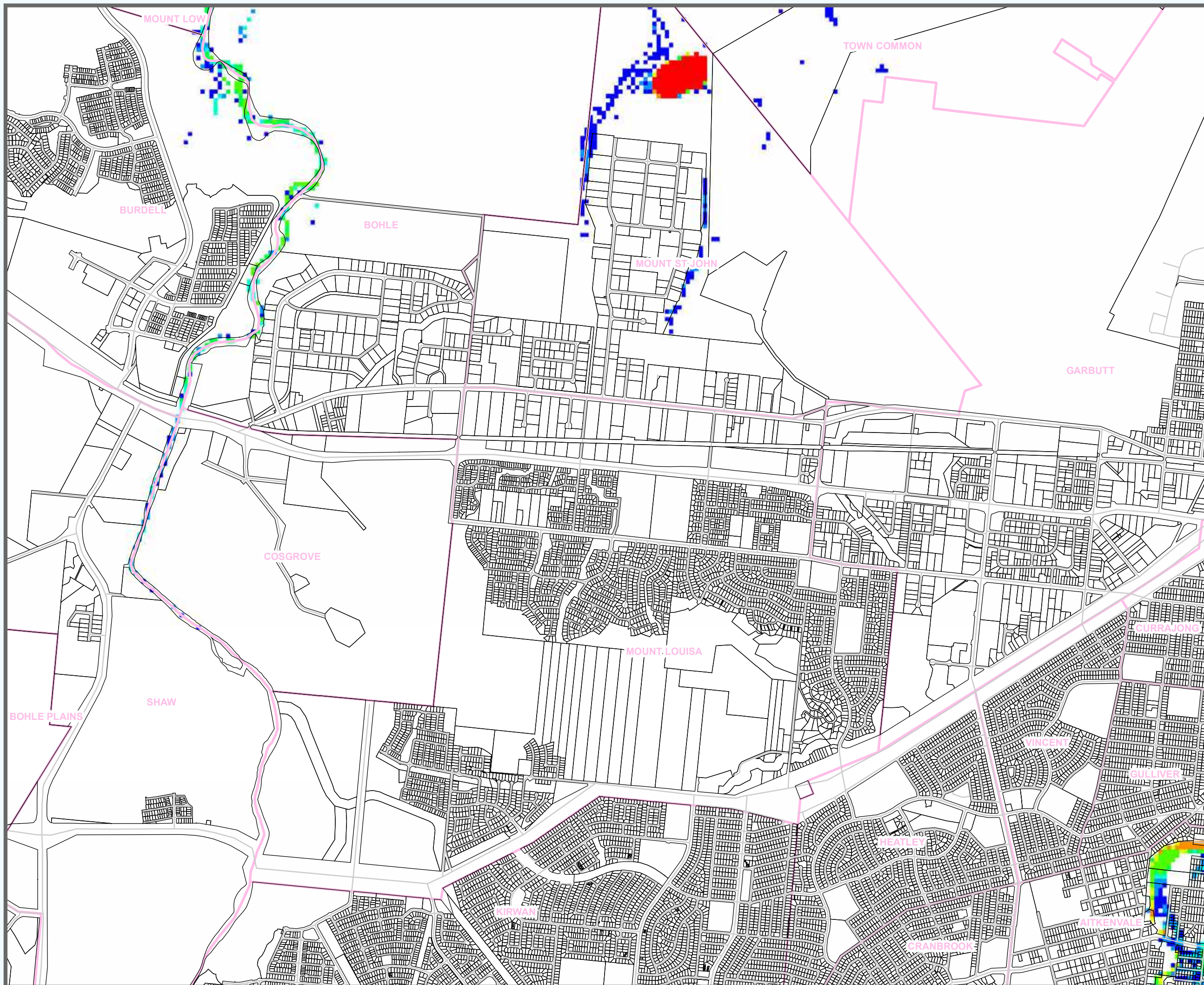


Strategic Planning Department  
PLANNING AND DEVELOPMENT

DATE: 09/05/2012  
DRAWN BY: WGB  
DIGITAL FILE: mxd

© Townsville City Council 2010

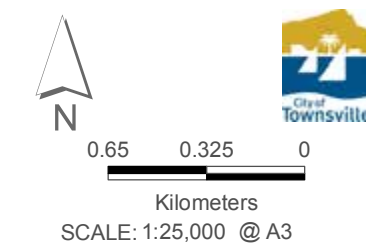
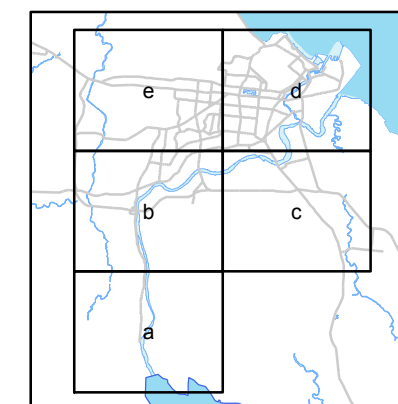
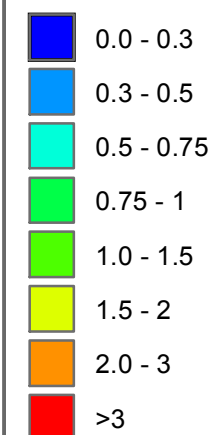
FIGURE B-8e





LEGEND

Water Depth (m)

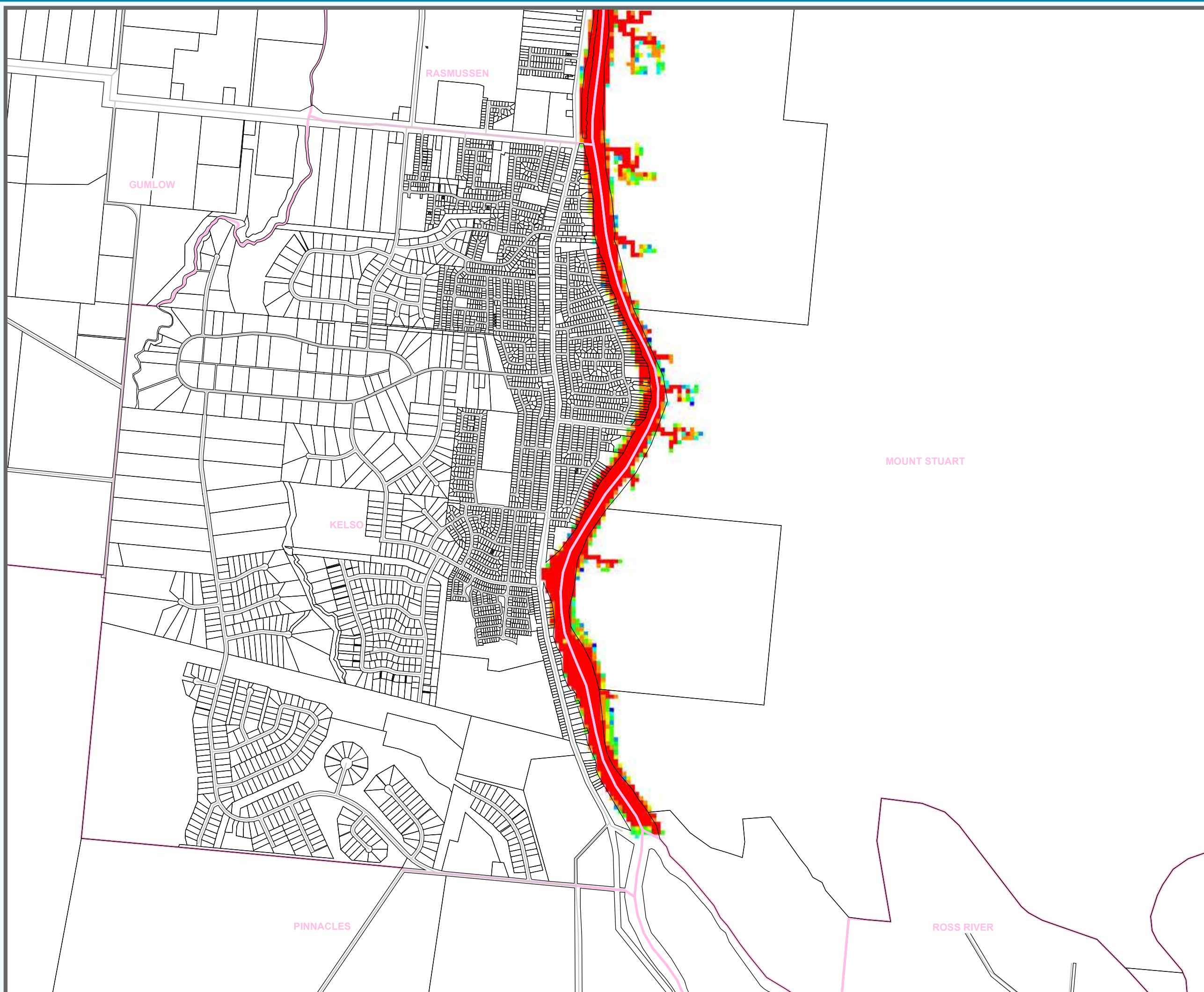


Strategic Planning Department  
PLANNING AND DEVELOPMENT

DATE: 09/05/2012  
DRAWN BY: WGB  
DIGITAL FILE: mxd

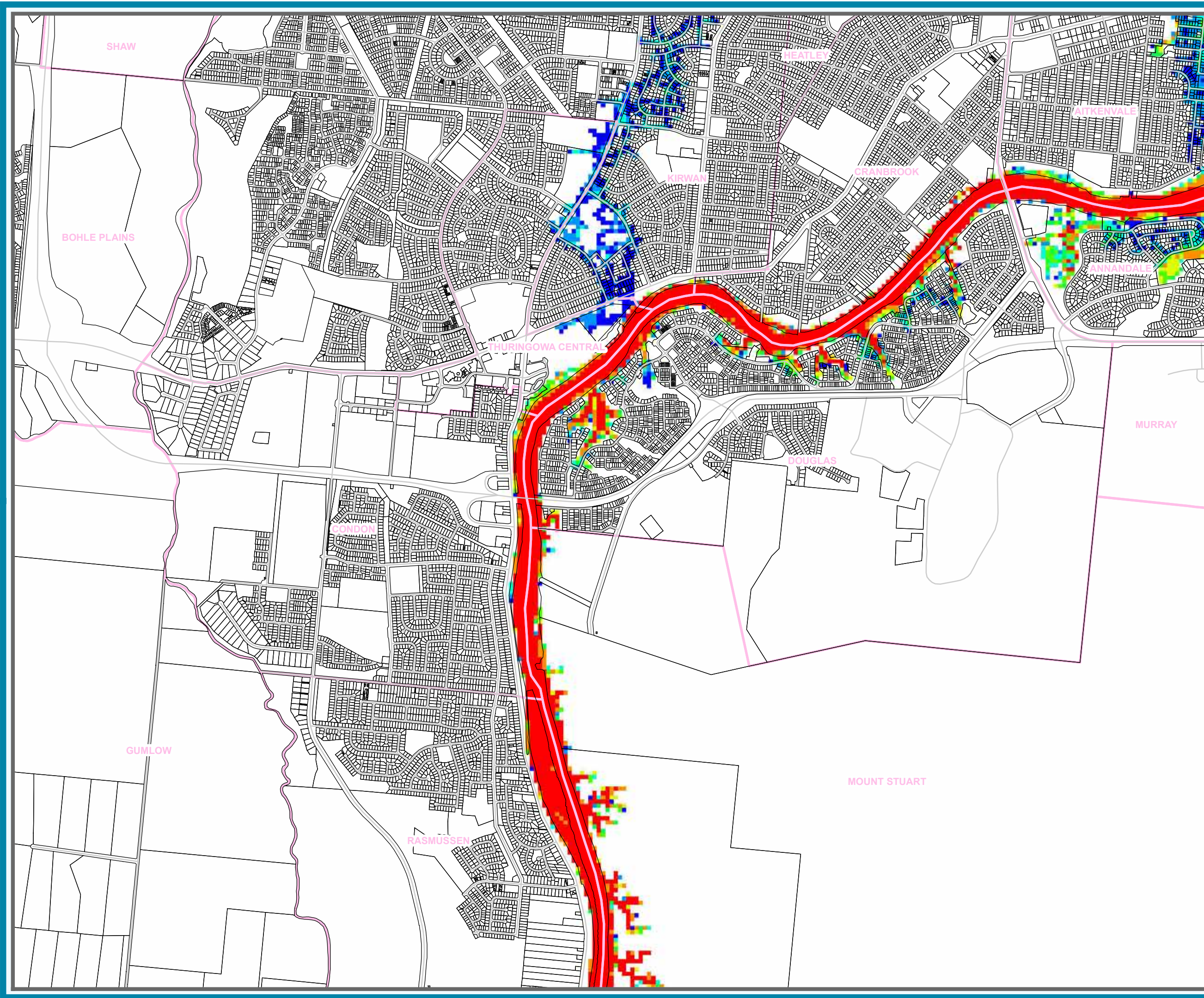
© Townsville City Council 2010

FIGURE B-9a





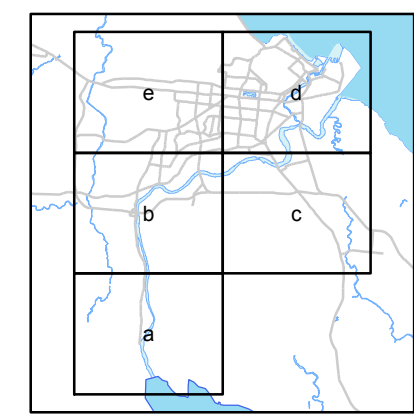
TOWNSVILLE CITY COUNCIL  
ROSS RIVER FLOOD STUDY  
1000 Y ARI WATER DEPTHS



LEGEND

Water Depth (m)

- 0.0 - 0.3
- 0.3 - 0.5
- 0.5 - 0.75
- 0.75 - 1
- 1.0 - 1.5
- 1.5 - 2
- 2.0 - 3
- >3



North arrow pointing up.

Scale bar: 0.65, 0.325, 0 Kilometers

SCALE: 1:25,000 @ A3

Townsville City Council logo

Strategic Planning Department  
PLANNING AND DEVELOPMENT

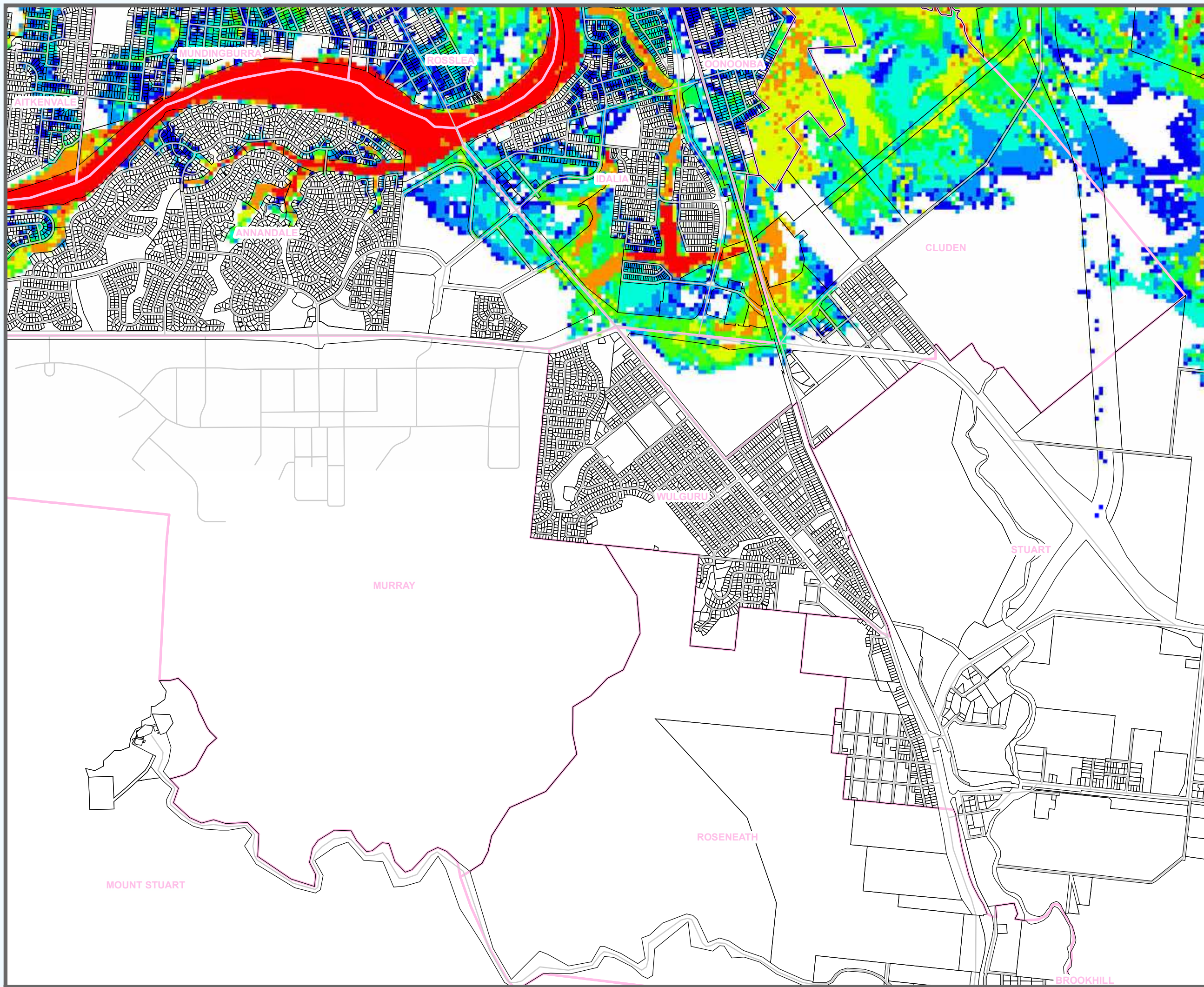
DATE: 09/05/2012  
DRAWN BY: WGB  
DIGITAL FILE: mxd

© Townsville City Council 2010

FIGURE B-9b

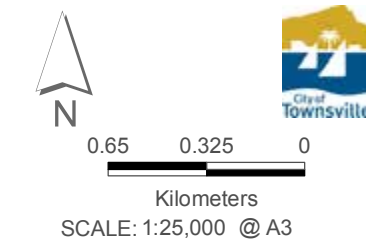
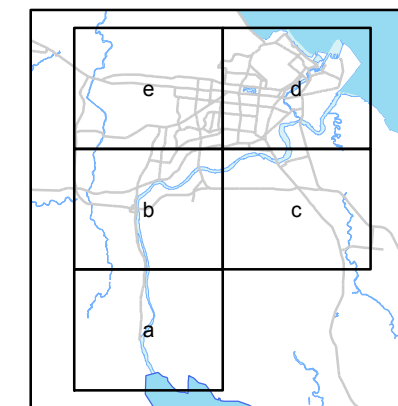
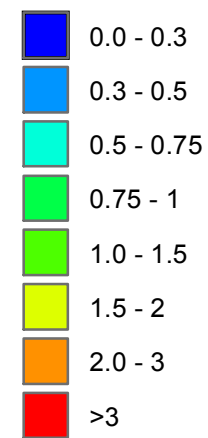


TOWNSVILLE CITY COUNCIL  
ROSS RIVER FLOOD STUDY  
1000 Y ARI WATER DEPTHS



LEGEND

Water Depth (m)



Strategic Planning Department  
PLANNING AND DEVELOPMENT

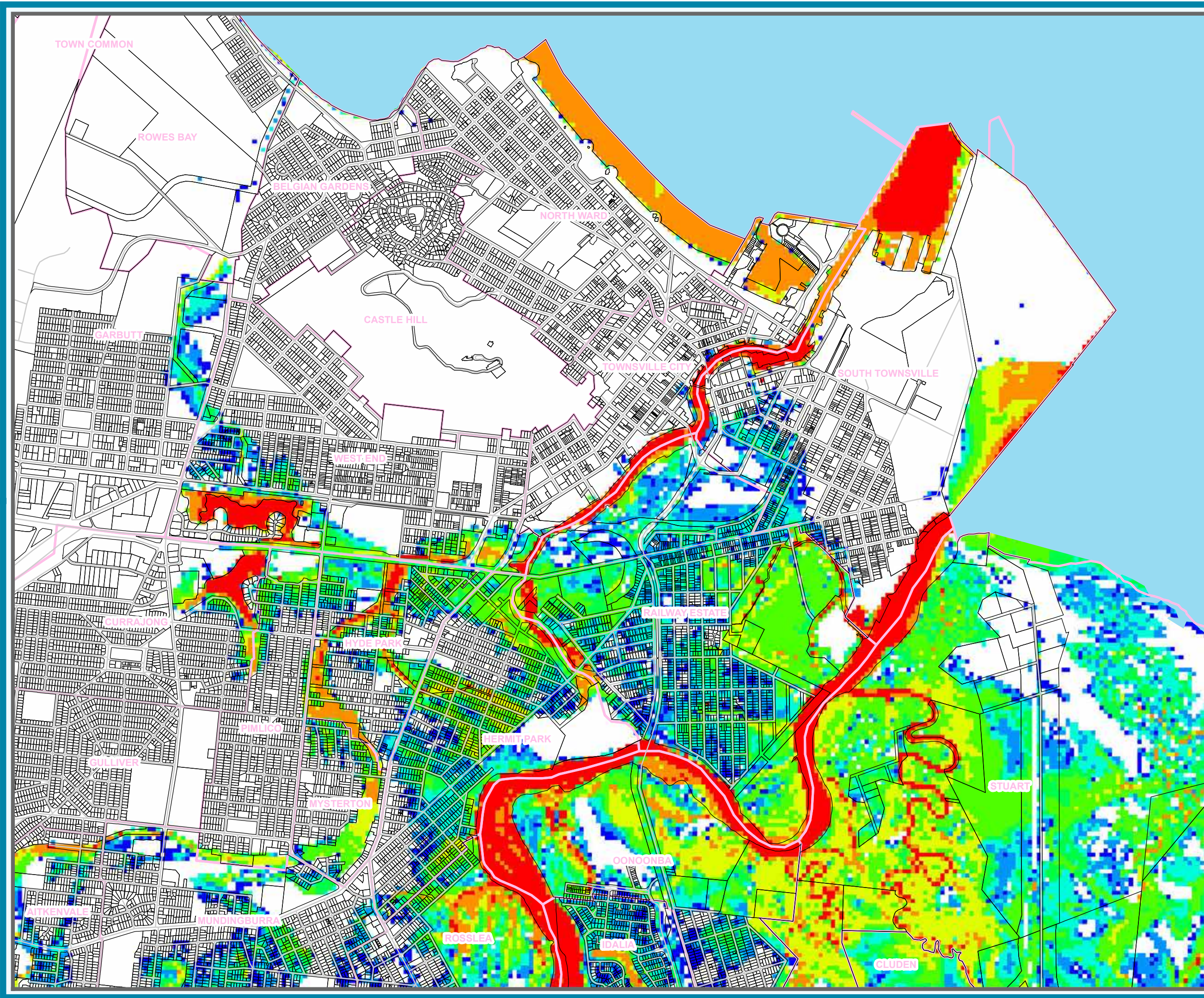
DATE: 09/05/2012  
DRAWN BY: WGB  
DIGITAL FILE: mxd

© Townsville City Council 2010

FIGURE B-9c

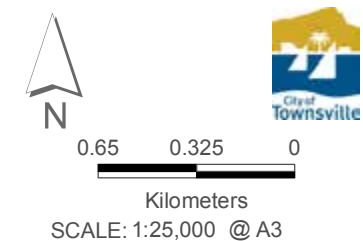
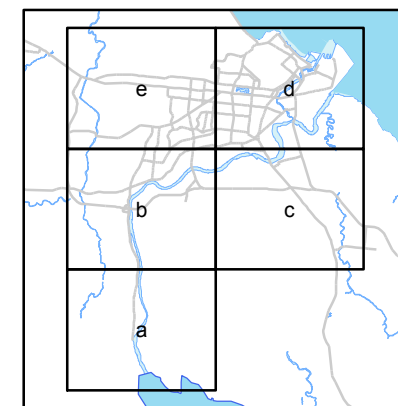
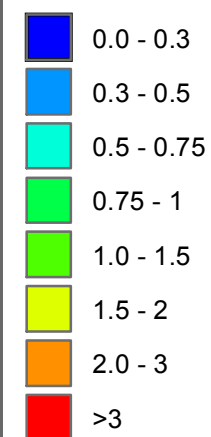


TOWNSVILLE CITY COUNCIL  
ROSS RIVER FLOOD STUDY  
1000 Y ARI WATER DEPTHS



LEGEND

Water Depth (m)



Strategic Planning Department  
PLANNING AND DEVELOPMENT

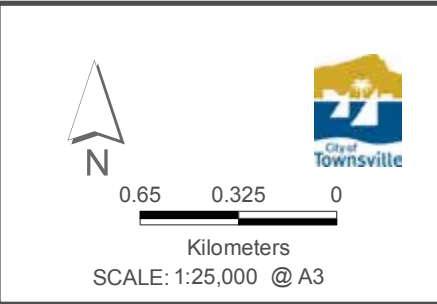
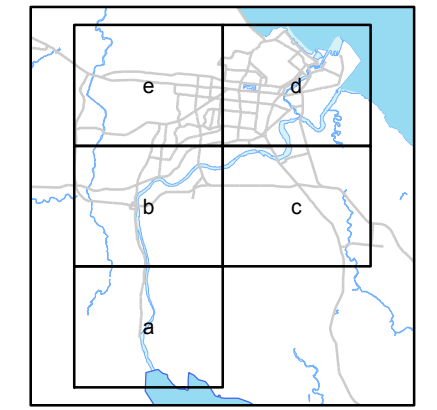
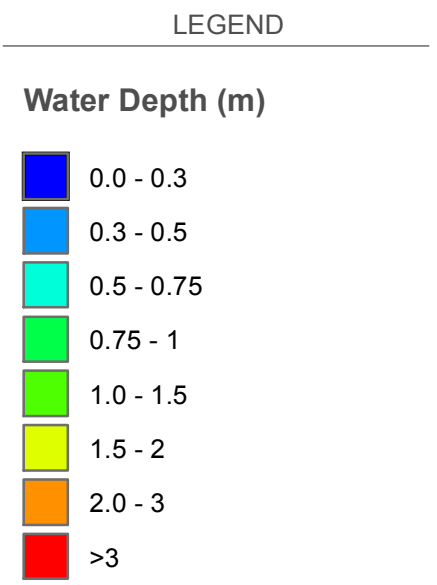
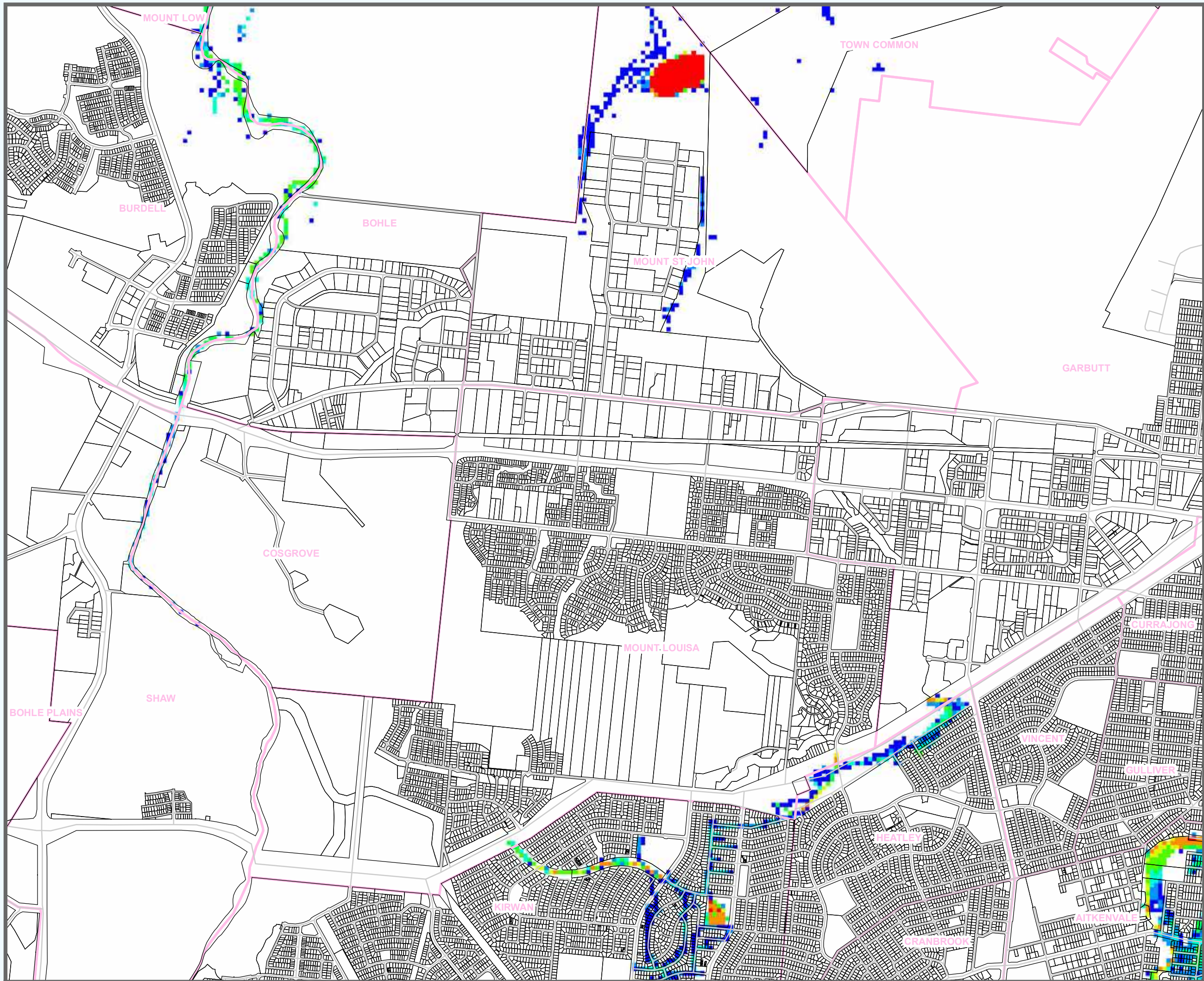
DATE: 09/05/2012  
DRAWN BY: WGB  
DIGITAL FILE: mxd

© Townsville City Council 2010

FIGURE B-9d



TOWNSVILLE CITY COUNCIL  
ROSS RIVER FLOOD STUDY  
1000 Y ARI WATER DEPTHS



Strategic Planning Department  
PLANNING AND DEVELOPMENT

DATE: 09/05/2012  
DRAWN BY: WGB  
DIGITAL FILE: mxd

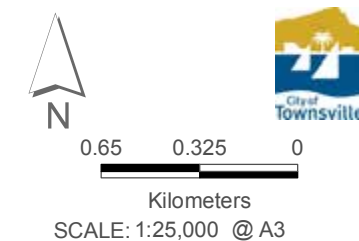
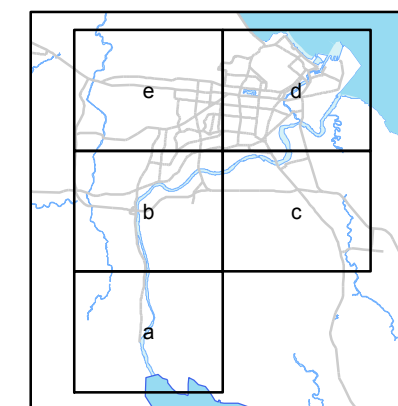
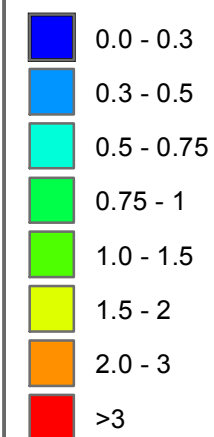
© Townsville City Council 2010

FIGURE B-9e



LEGEND

Water Depth (m)

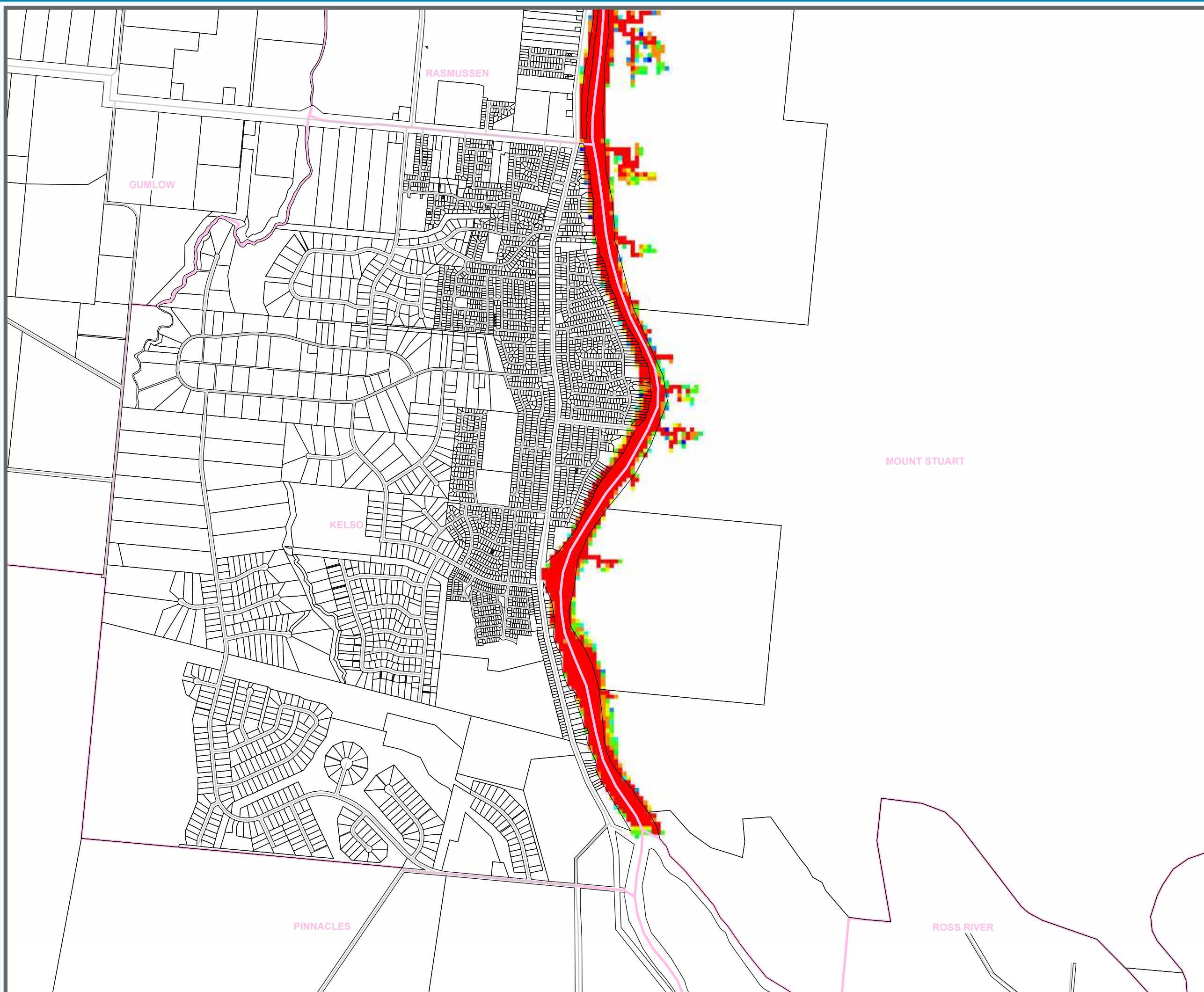


Strategic Planning Department  
PLANNING AND DEVELOPMENT

DATE: 09/05/2012  
DRAWN BY: WGB  
DIGITAL FILE: mxd


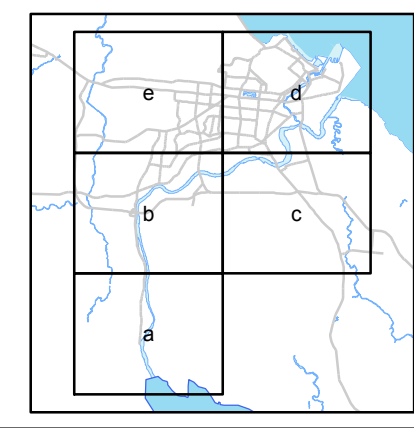
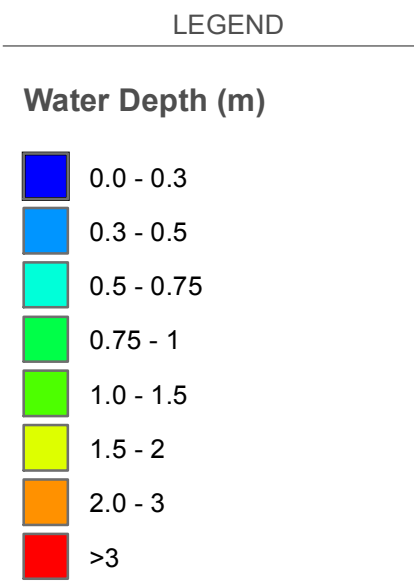
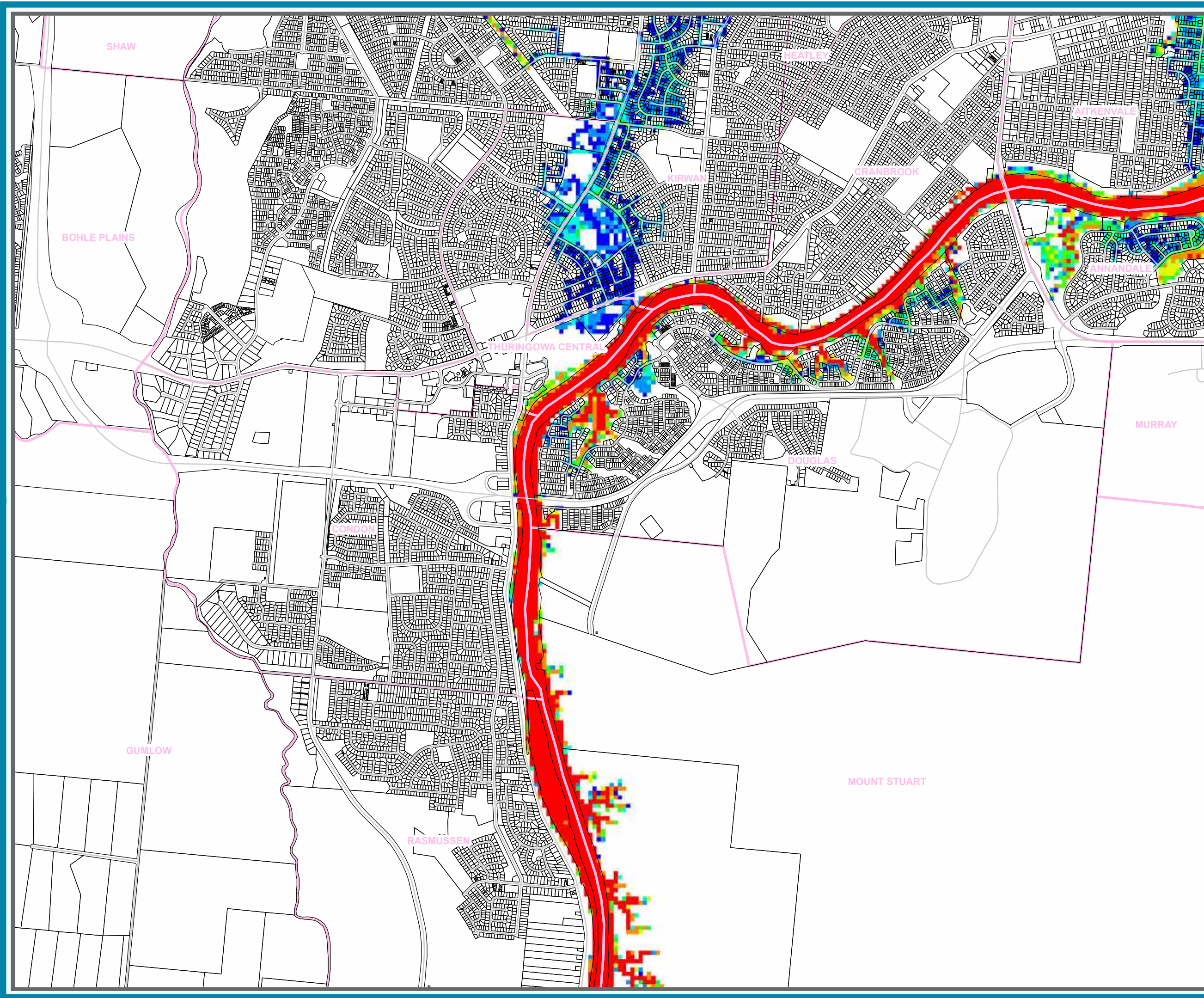
© Townsville City Council 2010

FIGURE B-10a





TOWNSVILLE CITY COUNCIL  
ROSS RIVER FLOOD STUDY  
2000 Y ARI WATER DEPTHS



Strategic Planning Department  
PLANNING AND DEVELOPMENT

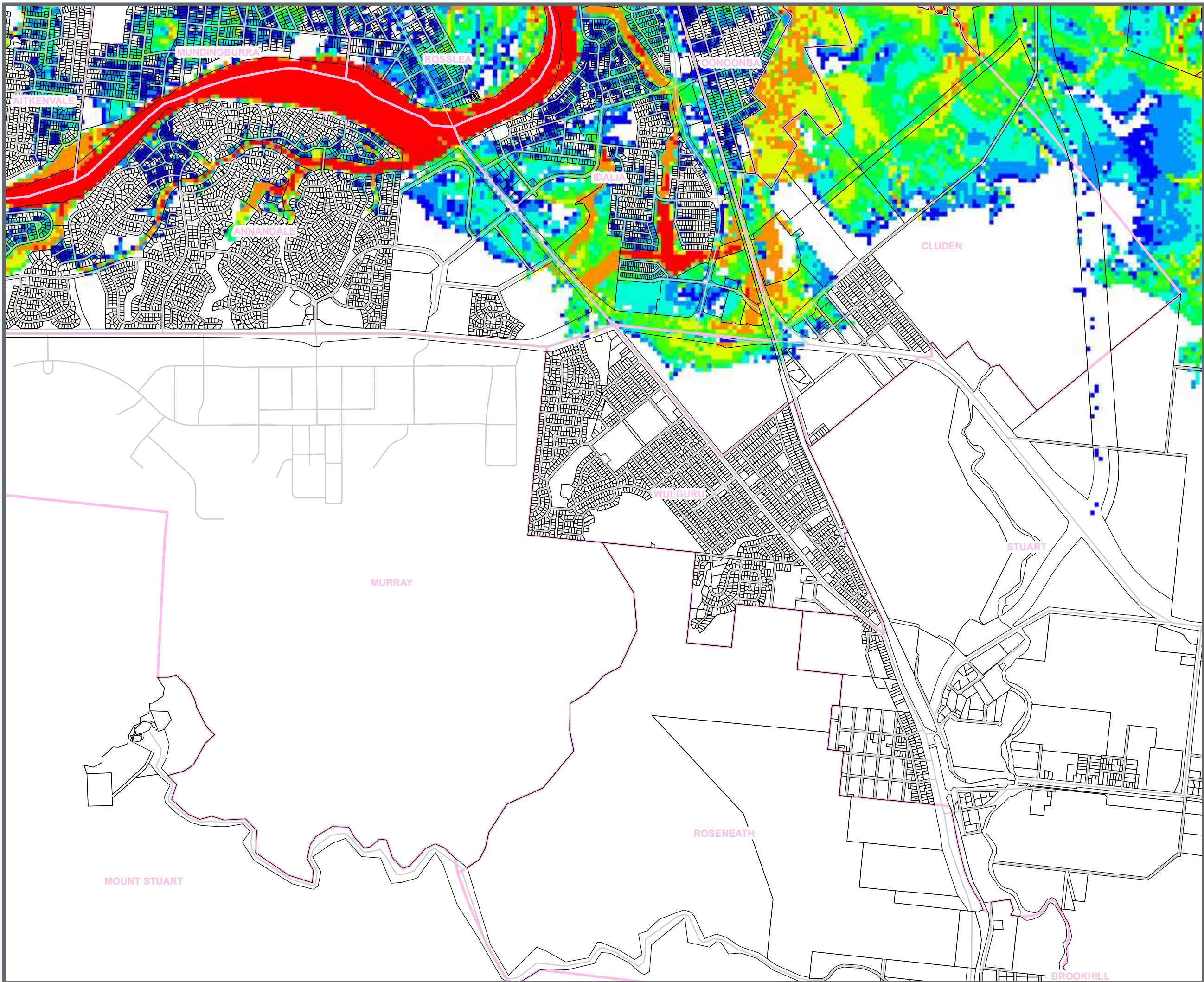
DATE: 09/05/2012  
DRAWN BY: WGB  
DIGITAL FILE: mxd

© Townsville City Council 2010

FIGURE B-10b



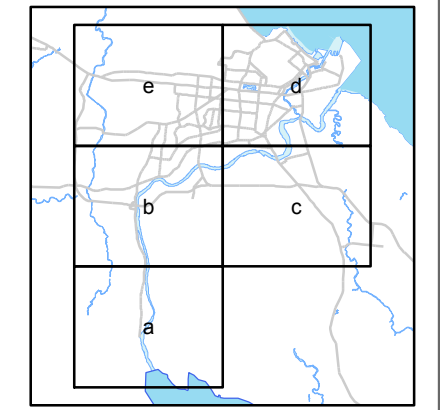
TOWNSVILLE CITY COUNCIL  
ROSS RIVER FLOOD STUDY  
2000 Y ARI WATER DEPTHS



LEGEND

**Water Depth (m)**

- 0.0 - 0.3
- 0.3 - 0.5
- 0.5 - 0.75
- 0.75 - 1
- 1.0 - 1.5
- 1.5 - 2
- 2.0 - 3
- >3



North arrow pointing up.

Scale bar: 0.65, 0.325, 0 Kilometers

SCALE: 1:25,000 @ A3

Townsville City Council logo

Strategic Planning Department  
PLANNING AND DEVELOPMENT

DATE: 09/05/2012  
DRAWN BY: WGB  
DIGITAL FILE: mxd

© Townsville City Council 2010

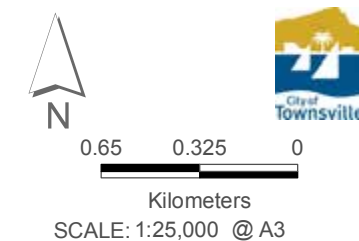
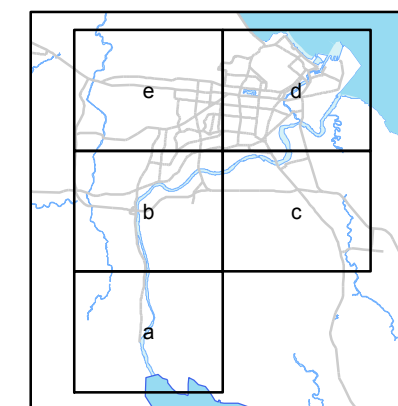
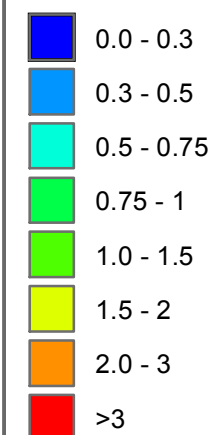
FIGURE B-10c



TOWNSVILLE CITY COUNCIL  
ROSS RIVER FLOOD STUDY  
2000 Y ARI WATER DEPTHS

LEGEND

Water Depth (m)



Strategic Planning Department  
PLANNING AND DEVELOPMENT

DATE: 09/05/2012  
DRAWN BY: WGB  
DIGITAL FILE: mxd

© Townsville City Council 2010

FIGURE B-10d

