



Our Ref: DA6689
MSLink/s: 3443577
Council Ref: MCU26/0016

17 March 2026

City of Townsville
PO Box 1268
TOWNSVILLE QLD 4810

R Macelroy
C/- Northpoint Planning
PO Box 4
TOWNSVILLE QLD 4810

Attention: Jake Kidner
Via Email: developmentassessment@townsville.qld.gov.au

Attention: Hannah Flynn
Via Email: hannah@northpointplanning.com.au

Dear Jake,

Referral Agency Response (Advice)

(Given under Section 9.2 of the Development Assessment Rules)

Transmission Infrastructure Impacted	
Transmission Corridor	Alan Sherriff Tee – Yabulu South – Townsville GT (132 kV) Transmission Line Corridor
Easement ID	Easement R on SP180019 (Dealing No. 709783802)
Location Details	
Street address	772 Black River Road BLACK RIVER QLD 4818
Real property description	Lot 24 on SP305779
Local government area	City of Townsville
Application Details	
Proposed development:	Material Change of Use - Tourist Park - Expansion of Existing Site - Stage 2
Approval sought	Development Permit

We refer to the above referenced development application which has been referred to Powerlink Queensland in accordance with Section 54 of the *Planning Act 2016*.

In accordance with its jurisdiction under Schedule 10 Part 9 Division 1&2 of the *Planning Regulation 2017*, Powerlink Queensland is a **Referral Agency (Advice)** for the above development application.

Specifically, the application has been triggered for assessment by Powerlink Queensland because:

1. For **material change of use** – all or part of the premises are subject to a transmission entity easement which is part of the transmission supply network (Division 2, Table 2 1b)

PLANS AND REPORTS ASSESSED

The following plans and reports have been reviewed by Powerlink Queensland and form the basis of our assessment. Any variation to these plans and reports may require amendment of our advice.

Table 1: Plans and Reports upon which the assessment is based

Drawing / Report Title	Prepared by	Dated	Reference No.	Version / Issue
Proposed Site Plan	Northpoint Planning	13/02/2026	NP23.064.D.01	C
Subject Site and Surrounds	Northpoint Planning	12/02/2026	-	-

Powerlink Queensland, acting as a Referral Agency (Advice) under the *Planning Regulation 2017* provides its response to the application as attached (**Attachment 1**).

Please treat this response as a properly made submission for the purposes of Powerlink being an eligible advice agency in accordance with the *Planning Act 2016*.

For further information please contact the Property Management Team on (07) 3898 4090 or via email property@powerlink.com.au who will be pleased to assist.

Yours sincerely,



for:
Laura Donaldson
Property Management Team Leader

ATTACHMENT 1 – REFERRAL AGENCY (ADVICE) RESPONSE

Powerlink Queensland **supports** this application subject to the inclusion of the following conditions in the Assessment Manager's Decision Notice.

No.	Condition	Timing	Reason
1	The development must be carried out generally in accordance with the reviewed plans detailed in Table 1.	At all times.	To ensure that the development is carried out generally in accordance with the plans of development submitted with the application.
2	The statutory clearances set out in the <i>Electrical Safety Regulation 2013</i> must be maintained during construction and operation. No encroachment within the statutory clearances is permitted.	At all times.	To ensure that the purpose of the <i>Electrical Safety Act 2002</i> is achieved, and electrical safety requirements are met.
3	Compliance with the terms and conditions of the easement dealing no. shown in the heading of this letter.	At all times.	To ensure that the existing rights contained in the registered easement dealings are maintained.
4	Compliance with the generic requirements in respect to proposed works in the vicinity of Powerlink Queensland infrastructure as detailed in the enclosed Annexure "A".	At all times.	To ensure that the purpose of <i>the Electrical Safety Act 2002</i> is achieved and electrical safety requirements are met. To ensure the integrity of the easement is maintained.

Advice to Council and the Applicant

1. Should any doubt exist in maintaining the prescribed clearance to electrical infrastructure the applicant is obliged under the *Electrical Safety Act 2002* to seek advice from Powerlink.
2. This response **does not constitute an approval to commence any works within the easement**. Prior written approval is required from Powerlink Queensland before any work is undertaken within the easement areas. All works on easement (including but not limited to earthworks, drainage and detention basins; road construction; underground and overhead service installation) require detailed submissions, assessments and consent (or otherwise) by Powerlink. If referral of a formal Development Application – Operational Works is not applicable, please complete a Co-Use Form, available at <https://www.powerlink.com.au/co-use-form>, to lodge your submission.
3. In order for Powerlink to maintain and operate a safe and reliable supply of electricity, we require unrestricted 24-hour access to our corridors and infrastructure.

We will require practical access (typically by 4WD vehicle – but to standard no less than existing) to the Powerlink structures.

If it is envisaged that there will be any interference or alteration to our current access arrangements prior, during or after the completion of your works, we require that the applicant contacts our Easement

Maintenance Service Provider (Ergon Energy – Peter Gorrie – Ph: 0417 199 931) to formalise unrestricted 24-hour access arrangements.

4. Compliance with the *Electrical Safety Act 2002* including any Code of Practice under the Act and the *Electrical Safety Regulation 2013* including any safety exclusion zones defined in the Regulation.

In respect of this application, the exclusion zone for untrained persons and for operating plant operated by untrained persons is **six (6) metres** from the **132,000-volt** wires and exposed electrical parts.

If works have the potential to come within the prescribed clearance to the conductors and electrical infrastructure, then the applicant must seek advice from Powerlink by completing the attached Application for Safety Advice – Form and submitting to property@powerlink.com.au


ATTACHMENT 2 – ASSESSED PLANS



- Lot Boundary
- Cadastre
- Existing & proposed caravan/camping sites
- Park Amenities - Camp Kitchen, Laundry, shower and toilets
- Caretaker Residence
- Water Tank
- Registered Water Bore



Proposed Site Plan
 772 Black River Road, Black River
 Lot 24 on SP305779

DATE ASSESSED:
 17/03/2026



PRELIMINARY PLAN ONLY

Note: dimensions are approximate only and are subject to site survey

Date	13 Feb 2026	Drawn	KJ
Scale	1:2000 at A3		
Drawing	NP23.064.D.01	Revision	C
Project Ref.	NP23.064		



Subject Site and Surrounds

772 Black River Road, Black River I Lot 24 on SP305779

19°16'47"S 146°35'15"E

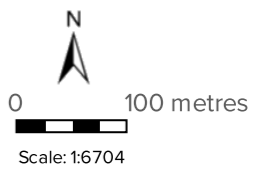
19°16'47"S 146°36'27"E



19°17'40"S 146°35'15"E

19°17'40"S 146°36'27"E

DATE ASSESSED:
17/03/2026



Printed at: A3
Print date: 12/2/2026
Not suitable for accurate measurement.
Projection: Web Mercator EPSG 102100 (3857)

For more information, visit <https://qldglobe.information.qld.gov.au/help-info/Contact-us.html>

Includes material © State of Queensland 2026. You are responsible for ensuring that the map is suitable for your purposes. The State of Queensland makes no representation or warranties in relation to the map contents and disclaims all liability.

If imagery is displayed, imagery includes material © CNES reproduced under license from Airbus DS, all rights reserved © 21AT © Earth-i, all rights reserved, © Planet Labs PBC, 2025



Department of Natural Resources and Mines, Manufacturing, and Regional and Rural Development

ANNEXURE A – GENERIC REQUIREMENTS

The conditions contained in this Annexure have been compiled to assist persons (the applicant) intending to undertake work within the vicinity of high-voltage electrical installations and infrastructure owned or operated by Powerlink. The conditions are supplementary to the provisions of the Electrical Safety Act 2002, Electrical Safety Regulation 2013 and the Terms and Conditions of Registered Easements and other forms of Occupational Agreements hereinafter collectively referred to as the “Easement”. Where any inconsistency exists between this Annexure and the Easement, the Easement shall take precedence.

1. POWERLINK INFRASTRUCTURE

You may not do any act or thing which jeopardises the foundations, ground anchorages, supports, towers or poles, including (without limitation) inundate or place, excavate or remove any soil, sand or gravel within a distance of twenty (20) metres surrounding the base of any tower, pole, foundation, ground anchorage or support.

2. STRUCTURES

No structures should be placed within twenty (20) metres of any part of a tower or structure foundation or within 5m of the conductor shadow area. Any structures on the easement require prior written consent from Powerlink.

3. EXCLUSION ZONES

Exclusion zones for operating plant are defined in Schedule 2 of the Electrical Safety Regulation 2013 for Untrained Persons. All Powerlink infrastructure should be regarded as “electrically live” and therefore potentially dangerous at all times.

In particular your attention is drawn to Schedule 2 of the *Electrical Safety Regulation 2013* which defines exclusion zones for untrained persons in charge of operating plant or equipment in the vicinity of electrical facilities. If any doubt exists in meeting the prescribed clearance distances from the conductors, the applicant is obliged under this Act to seek advice from Powerlink.

4. ACCESS AND EGRESS

Powerlink shall at all times retain the right to unobstructed access to and egress from its infrastructure. Typically, access shall be by 4WD vehicle.

5. APPROVALS (ADDITIONAL)

Powerlink's consent to the proposal does not relieve the applicant from obtaining statutory, landowner or shire/local authority approvals.

6. MACHINERY

All mechanical equipment proposed for use within the easement must not infringe the exclusion zones prescribed in Schedule 2 of the Electrical Safety Regulation 2013. All operators of machinery, plant or equipment within the easement must be made aware of the presence of live high-voltage overhead wires. It is recommended that all persons entering the Easement be advised of the presence of the conductors as part of on site workplace safety inductions. The use of warning signs is also recommended.

7. EASEMENTS

All terms and conditions of the easement are to be observed. Note that the easement takes precedence over all subsequent registered easement documents. Copies of the easement together with the plan of the Easement can be purchased from the Department of Environment & Resource Management.

8. EXPENDITURE AND COST RECOVERY

Should Powerlink incur costs as a result of the applicant's proposal, all costs shall be recovered from the applicant.

Where Powerlink expects such costs to be in excess of \$10 000.00, advanced payments may be requested.

9. EXPLOSIVES

Blasting within the vicinity (500 metres) of Powerlink infrastructure must comply with AS 2187. Proposed blasting within 100 metres of Powerlink infrastructure must be referred to Powerlink for a detailed assessment.

10. BURNING OFF OR THE LIGHTING OF FIRES

We strongly recommend that fires not be lit or permitted to burn within the transmission line corridor and in the vicinity of any electrical infrastructure placed on the land. Due to safety risks Powerlink's written approval should be sort.

11. GROUND LEVEL VARIATIONS**Overhead Conductors**

Changes in ground level must not reduce statutory ground to conductor clearance distances as prescribed by the Electrical Safety Act 2002 and the Electrical Safety Regulation 2013.

Underground Cables

Any change to the ground level above installed underground cable is not permitted without express written agreement of Powerlink.

12. VEGETATION

Vegetation planted within an easement must not exceed 3.5 metres in height when fully matured. Powerlink reserves the right to remove vegetation to ensure the safe operation of the transmission line and, where necessary, to maintain access to infrastructure.

13. INDEMNITY

Any use of the Easement by the applicant in a way which is not permitted under the easement and which is not strictly in accordance with Powerlink's prior written approval is an unauthorised use. Powerlink is not liable for personal injury or death or for property loss or damage resulting from unauthorized use. If other parties make damage claims against Powerlink as a result of unauthorized use then Powerlink reserves the right to recover those damages from the applicant.

ATTACHMENT 3

14. INTERFERENCE

The applicant's attention is drawn to s.230 of the Electricity Act 1994 (the "Act"), which provides that a person must not wilfully, and unlawfully interfere with an electricity entity's works. "Works" are defined in s.12 (1) of the Act. The maximum penalty for breach of s.230 of the Act is a fine equal to 40 penalty units or up to 6 months imprisonment.

15. REMEDIAL ACTION

Should remedial action be necessary by Powerlink as a result of the proposal, the applicant will be liable for all costs incurred.

16. OWNERS USE OF LAND

The owner may use the easement land for any lawful purpose consistent with the terms of the registered easement; the conditions contained herein, the *Electrical Safety Act 2002* and the *Electrical Safety Regulation 2013*.

17. ELECTRIC AND MAGNETIC FIELDS

Electric and Magnetic Fields (EMF) occur everywhere electricity is used (e.g. in homes and offices) as well as where electricity is transported (electricity networks).

Powerlink recognises that there is community interest about Electric and Magnetic Fields. We rely on expert advice on this matter from recognised health authorities in Australia and around the world. In Australia, the Federal Government agency charged with responsibility for regulation of EMFs is the Australian Radiation Protection and Nuclear Safety Agency (ARPANSA). ARPANSA's *Fact Sheet – Magnetic and Electric Fields from Power Lines*, concludes:

"On balance, the scientific evidence does not indicate that exposure to 50Hz EMF's found around the home, the office or near powerlines is a hazard to human health."

Whilst there is no scientifically proven causal link between EMF and human health, Powerlink nevertheless follows an approach of "*prudent avoidance*" in the design and siting of new powerlines. This includes seeking to locate new powerline easements away from houses, schools and other buildings, where it is practical to do so and the added cost is modest.

The level of EMF decreases rapidly with distance from the source. EMF readings at the edge of a typical Powerlink easement are generally similar to those encountered by people in their daily activities at home or at work. And in the case of most Powerlink lines, at about 100 metres from the line, the EMF level is so small that it cannot be measured.

Powerlink is a member of the ENA's EMF Committee that monitors and compiles up-to-date information about EMF on behalf of all electricity network businesses in Australia. This includes subscribing to an international monitoring service that keeps the industry informed about any new developments regarding EMF such as new research studies, literature and research reviews, publications, and conferences.

We encourage community members with an interest in EMF to visit ARPANSA's website:

www.arpansa.gov.au Information on EMF is also available on the ENA's website: www.ena.asn.au