

### This Message Is From an External Sender

This message came from outside Townsville City Council. Please think carefully before clicking links or responding if you weren't expecting this email.


**From:** "BNC Planning" <enquire@bncplanning.com.au>  
**Sent:** Tue, 20 May 2025 15:02:43 +1000  
**To:** "Development Assessment" <developmentassessment@townsville.qld.gov.au>  
**Subject:** LODGEMENT OF A DEVELOPMENT APPLICATION UNDER THE PLANNING ACT 2016  
**Attachments:** DA059-25\_IMCU\_v1.0\_200525.pdf

*BNC Planning*, acting on behalf of the applicant, hereby lodge the attached development application in accordance with the provisions of Chapter 3, Part 2 of the *Planning Act 2016* seeking a development permit for a material change of use. The subject premises is addressed as **Lot 65 (Lease Lot BV) Molly Crescent, Nome**.

This development application is being made to the Townsville City Council as the relevant assessment manager under the *Planning Regulation 2017* and has been made in the *approved form* as required under s51 of the *Planning Act 2016*.

The relevant assessment manager application fee will be paid by or on behalf of the applicant following confirmation of receipt of this email by council. I trust this information is sufficient for acceptance of this development application as *properly made* subject to payment of the application fee. Please contact me should there be any issues or if you require any further information.

Kind regards,



Office 7 / Ground Floor / 41 Denham Street TOWNSVILLE CITY QLD 4810  
PO BOX 5493 TOWNSVILLE QLD 4810 T. (07) 4724 1763 E. [enquire@bncplanning.com.au](mailto:enquire@bncplanning.com.au)

©2025 This email is intended for the identified addressee only. The contents of this email may be confidential and subject to copyright. Unauthorised access, disclosure, use, forwarding or copying is strictly prohibited and may be unlawful. If you have received this email in error, please notify the sender by return email immediately and then delete it.

BNC Ref. DA059-25  
Your Ref.

>> 20 May 2025

ASSESSMENT MANAGER  
TOWNSVILLE CITY COUNCIL  
PO BOX 1268  
TOWNSVILLE QLD 4810  
Via: Email

Dear Assessment Manager,

**RE: LODGEMENT OF A DEVELOPMENT APPLICATION UNDER CHAPTER 3, PART 2 OF THE *PLANNING ACT 2016*  
DEVELOPMENT PERMIT FOR AN IMPACT ASSESSABLE MATERIAL CHANGE OF USE – NEW DWELLING HOUSE  
LOT 65 MOLLOY CRESCENT, NOME QLD 4816 (LOT BV MOLLOY CRESCENT, CLEVELAND PALMS ESTATE)  
RPD: LEASE LOT BV ON SP102512 OVER LOT 1 ON RP745347**

---

*BNC Planning* acting on behalf of the applicant submit the attached development application in accordance Chapter 3, Part 2 of the *Planning Act 2016*. The development application is seeking a development permit for a material change of use to facilitate the construction of a new dwelling house over the above referenced address.

This development application is being made to the Townsville City Council as the relevant assessment manager under the *Planning Regulation 2017* and has been made in the *approved form* as required under s51 of the *Planning Act 2016*. The common material making up the development application include:

- Relevant development application forms and written consent of the landowner(s) were required.
- A detailed planning report and the relevant site detail.
- Development plans and other relevant supporting information.

Please contact me to confirm receipt of this development application and to confirm the assessment manager application fee amount and payment options. I trust this information is sufficient for acceptance of the development application as *properly made* subject to payment of the application fee. Please contact me should there be any issues or if you require any further information.

Kind regards,



**Benjamin Collings**  
Director



# DEVELOPMENT APPLICATION

## *PLANNING ACT 2016*

### DEVELOPMENT PERMIT

MATERIAL CHANGE OF USE

for

DWELLING HOUSE

at

**LOT 65 MOLLOY CRESCENT, NOME QLD 4816  
(LOT BV PAVIA DRIVE, CLEVELAND PALMS ESTATE)**

RPD: LEASE LOT BV ON SP102512 OVER LOT 1 ON RP745347



**BNC PLANNING**  
*town planning & property development consultants*

## PLANNING REPORT

---

DEVELOPMENT APPLICATION FOR A DEVELOPMENT PERMIT  
*PLANNING ACT 2016*

### **IMPACT ASSESSABLE MATERIAL CHANGE OF USE**

LOT 65 MOLLOY CRESCENT, NOME QLD 4816 (LOT BV MOLLOY CRESCENT, CLEVELAND PALMS ESTATE)  
being  
LEASE LOT BV OVER LOT 1 ON RP745347  
for  
DWELLING HOUSE

## Report Matrix

APPLICATION SUMMARY	
<b>Applicant:</b>	W. Camilleri C/- BNC Planning
<b>Application Type:</b>	Development Application for a Development Permit
<b>Development Type:</b>	Material Change of Use
<b>Category of Development (Level of Assessment):</b>	Impact Assessable
<b>Development Description:</b>	Dwelling House
<b>Assessment Manager:</b>	Townsville City Council
<b>Referral Agencies:</b>	NA
<b>Planning Scheme:</b>	Townsville City Plan 2014
<b>Planning Scheme Definition(s):</b>	Dwelling House
<b>Zoning:</b>	Rural Zone
<b>Precincts/Sub-Precincts:</b>	Grazing Precinct and Mixed Farming Precinct
<b>Overlays:</b>	Bushfire hazard, Coastal environment, Flood hazard, and Natural assets overlay
SITE DESCRIPTION	
<b>Property Address:</b>	Lot 65 Molloy Crescent, Nome QLD 4816 (Lot BV Molloy Crescent, Cleveland Palms Estate)
<b>Real (Legal) Property Description:</b>	Lease Lot BV over Lot 1 on RP745347
<b>Site Area:</b>	600m <sup>2</sup>
<b>Landowner:</b>	CPPA Limited
<b>Tenure:</b>	Leasehold
<b>Relevant Encumbrances:</b>	NA
<b>Local Government Area:</b>	Townsville City Council
<b>Road Frontage(s)</b>	Molloy Crescent
<b>Existing Use(s)</b>	Vacant Lease Lot

## DOCUMENT CONTROL

Prepared by		Client	File Ref.	Report
BNC Planning		W. Camilleri	DA059-25	Report No. DA059-25-PR
Version	Date	Author		
1.0	May 2025	SSM:BNC		

© 2025 BNC Planning Pty Ltd, All Rights Reserved. Copyright in the whole and every part of this document belongs to BNC Planning and may not be used, sold, transferred, copied or reproduced in whole or in part in any manner or form or in or on any media to any person without the prior written consent of BNC Planning.

**DISCLAIMER:** This Report has been prepared in good faith and with due care by BNC Planning Pty Ltd. By accepting this Report, recipients agree for themselves and their affiliates to the terms of this Disclaimer. This Report has been prepared solely for development application and assessment purposes and not as specific advice to any particular recipient or any other person. It is not to be construed as a recommendation by BNC Planning Pty Ltd that any recipient proceeds with any investigation or with any purchase and/or lease of a property or service. In all cases recipients should carry out their own independent investigation, assessment and analysis. This Report is provided to the recipient on a contract for service basis and is not to be resupplied or replicated to any other person without the prior written consent of BNC Planning Pty Ltd. The recipient may, however, disclose the Report to any of its employees, advisors (including lawyers and accountants) or agents to the extent necessary to allow the recipient to evaluate the property/properties and to act on any opportunities.

## CONTENTS

1.	EXECUTIVE SUMMARY .....	4
2.	INTRODUCTION .....	5
3.	SITE AND LOCALITY .....	5
4.	PROPOSAL SUMMARY .....	6
5.	STATUTORY ASSESSMENT .....	7
5.1	Assessment Benchmarks Pertaining to State Planning Instruments.....	7
5.2	Assessment Benchmarks Pertaining to Local Planning Instruments.....	7
5.2.1	Strategic Framework .....	8
5.2.2	Rural Zone Code .....	9
5.2.3	Development Codes .....	9
5.2.4	Overlay Codes .....	10
5.3	Public Notification .....	10
6.	CONCLUSION .....	10

## APPENDICIES

Appendix 1	Development Application Forms
Appendix 2	Site Details
Appendix 3	Plan of Development

## 1. EXECUTIVE SUMMARY

This development application is made in accordance with the provisions of Chapter 3, Part 2 of the *Planning Act 2016* (the Act) and is seeking a development permit for a material change of use to facilitate an Dwelling House. The subject premises is addressed as Lot 65 Molloy Crescent, Nome QLD 4816 (Lot BV Molloy Crescent, Cleveland Palms Estate) more particularly described as Lease Lot BV over Lot 1 on RP745347. The premises is within the Rural Zone under the Townsville City Plan 2014 (the planning scheme) and is currently vacant land.

For the purpose of this development application *BNC Planning* act on behalf of the applicant *W. Camilleri*.

Following a detailed assessment of the proposal against the applicable assessment benchmarks it has been determined that the development proposal is consistent with all applicable codes and policies. The development application therefore warrants approval in accordance with rules of impact assessment as established under the Act, subject to the imposition of reasonable and relevant conditions and any referral agency responses. A summary of the development application is provided below:

**Table 1.0: Development application summary**

APPLICATION SUMMARY	
<b>Applicant:</b>	W. Camilleri C/- BNC Planning
<b>Application Type:</b>	Development Application for a Development Permit
<b>Development Type:</b>	Material Change of Use
<b>Category of Development (Level of Assessment):</b>	Assessable Development – Impact Assessable
<b>Development Description:</b>	Dwelling House
<b>Assessment Manager:</b>	Townsville City Council
<b>Referral Agencies:</b>	NA
CATEGORISING INSTRUMENTS	
<b>Planning Scheme:</b>	Townsville City Plan 2014
<b>Planning Scheme Defined Use(s):</b>	Dwelling House
<b>Zoning:</b>	Rural Zone
<b>Precincts/Sub-Precincts:</b>	Grazing Precinct and Mixed Farming Precinct
<b>Local Areas:</b>	NA
<b>Overlays:</b>	Bushfire hazard, Coastal environment, Flood hazard, and Natural assets overlay
SITE DESCRIPTION	
<b>Property Address:</b>	Lot 65 Molloy Crescent, Nome QLD 4816 (Lot BV Molloy Crescent, Cleveland Palms Estate)
<b>Real (Legal) Property Description:</b>	Lease Lot BV over Lot 1 on RP745347
<b>Site Area:</b>	600m <sup>2</sup>
<b>Landowner:</b>	CPPA LIMITED
<b>Tenure:</b>	Leasehold
<b>Relevant Encumbrances:</b>	NA
<b>Local Government Area:</b>	Townsville City Council

## 2. INTRODUCTION

BNC Planning Pty Ltd has been commissioned by W. Camilleri (the Applicant) to prepare this town planning assessment report to support a development application which seeks Townsville City Council (Council) approval for a Material Change of Use for a Dwelling House. The land subject of this development application is addressed as Lot 65 Molloy Crescent, Nome QLD 4816 (Lot BV Molloy Crescent, Cleveland Palms Estate).

This report addresses the merits of the development with regard to the provisions of the Townsville City Plan 2014 (the Planning scheme) and relevant sections of the *Planning Act 2016* (the Act) and Planning Regulation 2017 (the Regulation). This report is to be read in conjunction with the maps, plans, drawings, and other supporting information accompanying this development application.

The assessment of the application is to be undertaken in accordance with Section 45(5) of the Act and Sections 30 and 31 of the Regulation. This report provides the Applicant's assessment of the proposed development against these provisions.

## 3. SITE AND LOCALITY

The subject premises is a Leasehold land holding addressed as Lot 65 Molloy Crescent, Nome QLD 4816 (Lot BV Molloy Crescent, Cleveland Palms Estate) more particularly described as Lease Lot BV over Lot 1 on RP745347. The premises is within the Rural Zone and the Grazing precinct and Mixed Farming precinct under the planning scheme. As part of the Cleveland Palms Private Estate, the lease lot is positioned within a leasehold estate consisting of a larger low density residential style community. The immediate locality is made up of detached dwelling houses.

Any pertinent existing approvals or current applications which may affect the assessment of the proposal are identified in the table below:

APPLICATION REF.	DECISION AND DATE	ASSESSMENT MANAGER
NA	NA	NA

The following table describes the key characteristics of the site:

**Table 2.0: Site characteristics**

SITE AND LOCALITY DESCRIPTION	
<b>Property Address:</b>	Lot 65 Molloy Crescent, Nome QLD 4816 (Lot BV Molloy Crescent, Cleveland Palms Estate)
<b>Real (Legal) Property Description:</b>	Lease Lot BV over Lot 1 on RP745347
<b>Site Area:</b>	600m <sup>2</sup>
<b>Landowner:</b>	CPPA Limited
<b>Tenure:</b>	Leasehold
<b>Relevant Encumbrances:</b>	NA
<b>Local Government Area:</b>	Townsville City Council
<b>Zoning:</b>	Rural zone
<b>Precincts/Sub-Precincts:</b>	Grazing Precinct and Mixed Farming Precinct
<b>Local areas:</b>	NA
<b>Existing Use(s):</b>	Vacant
<b>Road Frontage:</b>	Molloy Crescent
<b>Significant Site Features:</b>	The site is vacant of built form.
<b>Topography:</b>	The site is generally flat and clear of vegetation.
<b>Surrounding Land Uses:</b>	Residential



## 4. PROPOSAL SUMMARY

The applicant is proposing to develop a new dwelling house on the vacant subject site. As a leasehold lot, the site forms part of a larger parent lot of the residential Cleveland Palms estate that consists predominately of detached dwelling houses. There is an inherent lack of clarity in terms of the overriding framework governing use rights within the Estate, however it is taken that any new dwelling that does not objectively meet the design requirements outlined in the lease document, which has a head of power under the overarching re-zoning approval, automatically defaults to the underlying planning scheme provisions, where the new dwelling house is seen as an additional dwelling on the parent lot (Lot 1 on RP745347) and triggers impact assessment.

The attached Plans of Development include in **Appendix 3** outline the general site layout.



**Image 1: Site Aerial – Approximate Location**

The Planning Scheme provides the following definition for the activities proposed:

***Dwelling House*** – A residential use of premises for one household that contains a single dwelling. The use includes outbuildings and works normally associated with a dwelling and may include a secondary dwelling.

The following table describes the key characteristics of the proposed development:

**Table 3.0: Proposal summary**

ELEMENT	PROPOSED
Use rights:	NA (vacant site)
Building height/ storeys:	1 Storey
Boundary Setbacks:	10m from Molloy Crescent private road.
Site cover:	16.5%
Gross floor area:	99.2m <sup>2</sup>

## 5. STATUTORY ASSESSMENT

The proposed Dwelling House use is identified as *impact assessable* in the material change of use table of assessment for the Rural Zone. There are no other components of the planning scheme or *Planning Regulation 2016* which effect the level of assessment for the proposal. The development application is therefore subject to an unbound assessment against the planning scheme as a whole, as well as any applicable State Assessment benchmarks.

The development application does not trigger referral agency assessment.

### 5.1 Assessment Benchmarks Pertaining to State Planning Instruments

#### Matters Prescribed by Regulation

There are no relevant assessment benchmarks prescribed by Regulation which are relevant to the assessment of this development application.

#### State Planning Policy

Townsville City Plan 2014 confirms in section 2.1 *State planning policy* that it has ministerial approval as having adequately integrated the *State Planning Policy July 2014* into the planning scheme. There are no stand-alone components of the State planning policy which are relevant to the assessment of this development application.

#### Regional Plan

There are no stand-alone components of the North Queensland Regional Plan which are relevant to the assessment of this development application.

#### State Development Assessment Provisions

Under Schedule 10 of the *Planning Regulation 2017*, the development application does not trigger referral agency involvement.

### 5.2 Assessment Benchmarks Pertaining to Local Planning Instruments

The applicable planning scheme for the application is the Townsville City Plan 2014 and there are no other identified applicable local planning instruments.

#### Townsville City Plan 2014

The Planning scheme includes tables of assessment which nominate the categories of development and assessment (levels of assessment) and nominate the assessment benchmarks for assessable development and the requirements for accepted development. The applicable tables of assessment for this development application are:

- Categories of development and assessment – Material change of use; and
- Categories of development and assessment – Overlays.

#### Local Government Infrastructure Plan

The development will not impact on the delivery of any planned trunk infrastructure in the immediate locality.

#### Assessment Benchmarks Summary

A summary of the relevant local level assessment benchmarks is provided in the table below:

Local Planning Instruments	
<b>Planning Scheme</b>	<p>The planning scheme as a whole</p> <p>Rural Zone code</p> <p>Healthy waters code</p> <p>Landscape code</p> <p>Transport impact, access and parking code</p> <p>Works code</p> <p>Bushfire hazard overlay code</p> <p>Coastal hazard overlay code</p> <p>Flood hazard overlay code</p> <p>Natural assets overlay code</p>

The development application has been assessed against each of the applicable local level assessment benchmarks and found to be:

- compliant with the purpose and applicable outcomes from the relevant codes; and
- consistent with the strategic framework for the planning scheme.

Any pertinent issues arising from the assessment against the local level assessment benchmarks are addressed below. For clarity, any codes or outcomes not specifically addressed below or in the proposal justification report are considered to be objectively satisfied.

### **5.2.1 Strategic Framework**

The proposed development is consistent with the established land use intent for the Cleveland Palms Estate. The development is for a small, unobtrusive dwelling on a registered 99 year lease lot which is one of the final remaining undeveloped lease lots in the Estate. The dwelling is consistent with the parameters set by the governing lease document, is consistent with other recent dwellings approved and constructed in the area and in no way results in an unacceptable or adverse land use outcome.

The Strategic Intent and the Strategic Framework (the Framework) are a set of high order strategic outcomes and land use strategies which set the overarching policy intent for the lower order, more detailed components of the planning scheme i.e. zones, codes and policies. The Framework is split into 4 themes which cover the main aspects of land use planning and development governance. Given the level the Framework operates at, it is difficult to provide a direct, site specific assessment of the proposal against its many components. However, a proposal that satisfies the lower order components of the planning scheme, i.e. zone codes, development codes, overlay codes, planning scheme policies, etc. inherently satisfies the intent of the Framework.

The tables below demonstrate how the proposal satisfies the most applicable lower order components of the City Plan 2014. This justification demonstrates how the proposal is a good land use outcome for the site and how it has been designed to adequately address any environmental, economic or social impacts. Each Code has been satisfied by addressing each Acceptable Outcome individually. Where the requirements of an Acceptable Outcome were impractical or inappropriate to address, the Performance Outcome was addressed and satisfied. By satisfying the requirements of the Performance Outcomes, the “Purpose” of the code was inherently satisfied, as is the Strategic Framework for the City Plan 2014 as a whole.

### 5.2.2 Rural Zone Code

#### Purpose

As a private estate, the use of the parent lot for a low density residential style community has been established for over 20 years. The dwelling is clearly and objectively compatible with the established land use pattern and tenure framework. While the site is within the rural zone, the addition of a single dwelling within the context of the overall estate is negligible and in no way compromises the extent to which development outside of the Estate is able to contribute to the intent, purpose and overall outcomes of the rural zone. In doing so, the proposed development is able to remain consistent with the intent of the Planning Scheme when considered within the context of the historical development approvals which exist over the parent subject site.

Given the extent to which the proposal objectively satisfies the overlay code, a direct assessment against the outcomes is not considered necessary in order to demonstrate compliance.

### 5.2.3 Development Codes

#### Healthy waters code, Landscape code, Transport impact, access and parking code & Works code

The development does not involve any complex building or site works, with the new dwelling to take advantage of the infrastructure services put in place to service the Cleveland Palms Estate, including parking facilities, site access, on-site sewer and water supplies and power and telecommunications supply. All existing support services will remain fit for purpose and there are no earthworks or changes to stormwater drainage or hydrology systems. Accordingly, the development is able to objectively satisfy the outcomes and purpose of the development codes. This is evident from the detailed plans of development provided in support of this development application. Given the lack of applicability and extent to which the proposal objectively satisfies the codes, a direct assessment against each of the outcomes is not considered necessary in order to demonstrate compliance.

Accordingly, the development is able to objectively satisfy the outcomes and purpose of the development codes. Given the extent to which the proposal objectively satisfies the codes, a direct assessment against each of the outcomes is not considered necessary in order to demonstrate compliance. Formalisation of compliance with the code can be ensured through the imposition of standard conditions of approval including the requirements for the development to occur generally in accordance with the plans of development and the need to maintain the existing standards of servicing for the site i.e. number of car parks, landscaped areas, connection to services, etc.



## 5.2.4 Overlay Codes

### Bushfire hazard overlay code

The outcomes from the overlay code are either not applicable or are objectively satisfied. The site is identified as being partially within the medium hazard bushfire risk area under the overlay mapping. However, the proposal does not involve any increase in development density as it constitutes the construction of a small dwelling house on a lease lot created and registered to accommodate a dwelling house. Historical clearing in the area has significantly reduced the risk of bushfire hazard despite the overlay mapping. All required on-site fire fighting requirements will be provided with standard conditions of approval able to be imposed to formalise compliance with the overlay code. Given the extent to which the proposal objectively satisfies the overlay code, a direct assessment against the outcomes is not considered necessary in order to demonstrate compliance. Formalisation of compliance with the codes can be ensured through the imposition of standard conditions of approval requiring development to occur in accordance with the plans of development.

### Coastal hazard overlay code

The outcomes from the overlay code are either not applicable or are objectively satisfied. The site is identified as being partially within the high hazard stormtide risk area and erosion prone area, however the new dwelling is wholly located outside of these areas. As such, the development is consistent with the applicable components of the overlay code. Given the extent to which the proposal objectively satisfies the overlay code, a direct assessment against the outcomes is not considered necessary in order to demonstrate compliance. Formalisation of compliance with the codes can be ensured through the imposition of standard conditions of approval requiring development to occur in accordance with the plans of development.

### Flood hazard overlay code

The outcomes from the overlay code are either not applicable or are objectively satisfied. The site is identified as being within the high, medium and low hazard flood risk area. However, the site does not contain these areas. As a result, the overlay code is not considered applicable to this application.

### Natural assets overlay code

The outcomes from the overlay code are either not applicable or are objectively satisfied. The parent lot is identified as containing areas of high and very high areas of environmental importance. However, the site does not contain these areas. As a result, the overlay code is not considered applicable to this application.

## 5.3 Public Notification

The application is impact assessable and will be subject to public notification pursuant to Part 4 of the Development Assessment Rules.

## 6. CONCLUSION

This development application is made in accordance with the provisions of Chapter 3, Part 2 of the *Planning Act 2016* and is seeking a development permit for a material change of use to facilitate a Dwelling House. The subject premises is addressed as Lot 65 Molloy Crescent, Nome QLD 4816 (Lot BV Molloy Crescent, Cleveland Palms Estate) more particularly described as Lease Lot BV over Lot 1 on RP745347. The premises is within the Rural Zone under the Planning scheme and is a vacant lease lot.

An assessment of the proposal was undertaken against the applicable assessment benchmarks which confirms that it is consistent with the provisions of the applicable planning instruments, specifically the local government planning scheme. Council is therefore required to **approve** the development application pursuant to the rules of impact assessment established under the Act, and issue a development permit subject to the imposition of reasonable and relevant conditions and any referral agency responses.

## STATEMENT OF REASONS

Subject to the imposition of reasonable and relevant conditions, the development is able to comply with the relevant assessment benchmarks against which the application was required to be assessed.

Sufficient justification has been provided and satisfactory grounds have been established to conclude that the proposed development remains consistent with the strategic intent and overall outcomes of the planning scheme. In substantive terms, this conclusion is based on the following reasons:

- The development allows the site to better contribute to the achievement of the Strategic Framework.
- The proposed land use outcome directly aligns with the Purpose of the zone code.
- The development outcome reflects community expectation for land use and development as established by the planning scheme and past development decisions.
- The development can be adequately serviced.
- The development will maintain the existing level and standard of servicing provided by the relevant infrastructure networks.
- The site is not identified as being susceptible to any unacceptable or unmanageable natural hazard or infrastructure constraints.
- The development does not increase the susceptibility of people or property to natural hazards or other health risks.
- The proposal addressed an established planning need for the development.
- The proposal does not undermine the planning scheme.
- The proposal does not establish precedence that could result in the future undermining of the planning scheme.

---

# APPENDIX 1

## *DEVELOPMENT APPLICATION FORMS*

# DA Form 1 – Development application details

Approved form (version 1.6 effective 2 August 2024) made under section 282 of the Planning Act 2016.

This form **must** be used to make a development application **involving code assessment or impact assessment**, except when applying for development involving only building work.

For a development application involving **building work only**, use *DA Form 2 – Building work details*.

For a development application involving **building work associated with any other type of assessable development (i.e. material change of use, operational work or reconfiguring a lot)**, use this form (*DA Form 1*) and parts 4 to 6 of *DA Form 2 – Building work details*.

Unless stated otherwise, all parts of this form **must** be completed in full and all required supporting information **must** accompany the development application.

One or more additional pages may be attached as a schedule to this development application if there is insufficient space on the form to include all the necessary information.

This form and any other form relevant to the development application must be used to make a development application relating to strategic port land and Brisbane core port land under the *Transport Infrastructure Act 1994*, and airport land under the *Airport Assets (Restructuring and Disposal) Act 2008*. For the purpose of assessing a development application relating to strategic port land and Brisbane core port land, any reference to a planning scheme is taken to mean a land use plan for the strategic port land, Brisbane port land use plan for Brisbane core port land, or a land use plan for airport land.

**Note:** All terms used in this form have the meaning given under the Planning Act 2016, the Planning Regulation 2017, or the Development Assessment Rules (DA Rules).

## PART 1 – APPLICANT DETAILS

1) Applicant details	
Applicant name(s) (individual or company full name)	W. Camilleri C/- BNC Planning
Contact name (only applicable for companies)	Sai Santoso-Miller
Postal address (P.O. Box or street address)	PO Box 5493
Suburb	Townsville
State	QLD
Postcode	4810
Country	Australia
Contact number	(07) 4724 1763
Email address (non-mandatory)	<a href="mailto:enquire@bncplanning.com.au">enquire@bncplanning.com.au</a> & <a href="mailto:ssm@bncplanning.com.au">ssm@bncplanning.com.au</a>
Mobile number (non-mandatory)	
Fax number (non-mandatory)	
Applicant's reference number(s) (if applicable)	DA059-25
1.1) Home-based business	
<input type="checkbox"/> Personal details to remain private in accordance with section 264(6) of <i>Planning Act 2016</i>	
2) Owner's consent	
2.1) Is written consent of the owner required for this development application?	
<input checked="" type="checkbox"/> Yes – the written consent of the owner(s) is attached to this development application	
<input type="checkbox"/> No – proceed to 3)	



## PART 2 – LOCATION DETAILS

### 3) Location of the premises (complete 3.1) or 3.2), and 3.3) as applicable)

**Note:** Provide details below and attach a site plan for any or all premises part of the development application. For further information, see [DA Forms Guide: Relevant plans](#).

#### 3.1) Street address and lot on plan

- ☒ Street address **AND** lot on plan (all lots must be listed), **or**  
☐ Street address **AND** lot on plan for an adjoining or adjacent property of the premises (appropriate for development in water but adjoining or adjacent to land e.g. jetty, pontoon. All lots must be listed).

a)	Unit No.	Street No.	Street Name and Type	Suburb
		Lot 65 (Lot BV)	Molloy Crescent	Nome (Cleveland Palms Estate)
	Postcode	Lot No.	Plan Type and Number (e.g. RP, SP)	Local Government Area(s)
	4816	1 (Lease Lot BV)	RP745347	Townsville City
b)	Unit No.	Street No.	Street Name and Type	Suburb
	Postcode	Lot No.	Plan Type and Number (e.g. RP, SP)	Local Government Area(s)

#### 3.2) Coordinates of premises (appropriate for development in remote areas, over part of a lot or in water not adjoining or adjacent to land e.g. channel dredging in Moreton Bay)

**Note:** Place each set of coordinates in a separate row.

- ☐ Coordinates of premises by longitude and latitude

Longitude(s)	Latitude(s)	Datum	Local Government Area(s) (if applicable)
		<input type="checkbox"/> WGS84 <input type="checkbox"/> GDA94 <input type="checkbox"/> Other:	

- ☐ Coordinates of premises by easting and northing

Easting(s)	Northing(s)	Zone Ref.	Datum	Local Government Area(s) (if applicable)
		<input type="checkbox"/> 54 <input type="checkbox"/> 55 <input type="checkbox"/> 56	<input type="checkbox"/> WGS84 <input type="checkbox"/> GDA94 <input type="checkbox"/> Other:	

#### 3.3) Additional premises

- ☐ Additional premises are relevant to this development application and the details of these premises have been attached in a schedule to this development application  
☒ Not required

### 4) Identify any of the following that apply to the premises and provide any relevant details

- ☐ In or adjacent to a water body or watercourse or in or above an aquifer

Name of water body, watercourse or aquifer:

- ☐ On strategic port land under the *Transport Infrastructure Act 1994*

Lot on plan description of strategic port land:

Name of port authority for the lot:

- ☐ In a tidal area

Name of local government for the tidal area (if applicable):

Name of port authority for tidal area (if applicable)

<input type="checkbox"/> On airport land under the <i>Airport Assets (Restructuring and Disposal) Act 2008</i>
Name of airport: <input type="text"/>
<input type="checkbox"/> Listed on the Environmental Management Register (EMR) under the <i>Environmental Protection Act 1994</i>
EMR site identification: <input type="text"/>
<input type="checkbox"/> Listed on the Contaminated Land Register (CLR) under the <i>Environmental Protection Act 1994</i>
CLR site identification: <input type="text"/>

#### 5) Are there any existing easements over the premises?

*Note: Easement uses vary throughout Queensland and are to be identified correctly and accurately. For further information on easements and how they may affect the proposed development, see [DA Forms Guide](#).*

- ☐ Yes – All easement locations, types and dimensions are included in plans submitted with this development application
- ☒ No

## PART 3 – DEVELOPMENT DETAILS

### Section 1 – Aspects of development

#### 6.1) Provide details about the first development aspect

a) What is the type of development? *(tick only one box)*

- ☒ Material change of use    ☐ Reconfiguring a lot    ☐ Operational work    ☐ Building work

b) What is the approval type? *(tick only one box)*

- ☒ Development permit    ☐ Preliminary approval    ☐ Preliminary approval that includes a variation approval

c) What is the level of assessment?

- ☐ Code assessment    ☒ Impact assessment *(requires public notification)*

d) Provide a brief description of the proposal (e.g. 6 unit apartment building defined as multi-unit dwelling, reconfiguration of 1 lot into 3 lots):

Construction of a new dwelling house

e) Relevant plans

**Note:** *Relevant plans are required to be submitted for all aspects of this development application. For further information, see [DA Forms guide: Relevant plans](#).*

- ☒ Relevant plans of the proposed development are attached to the development application

#### 6.2) Provide details about the second development aspect

a) What is the type of development? *(tick only one box)*

- ☐ Material change of use    ☐ Reconfiguring a lot    ☐ Operational work    ☐ Building work

b) What is the approval type? *(tick only one box)*

- ☐ Development permit    ☐ Preliminary approval    ☐ Preliminary approval that includes a variation approval

c) What is the level of assessment?

- ☐ Code assessment    ☐ Impact assessment *(requires public notification)*

d) Provide a brief description of the proposal (e.g. 6 unit apartment building defined as multi-unit dwelling, reconfiguration of 1 lot into 3 lots):

e) Relevant plans

**Note:** *Relevant plans are required to be submitted for all aspects of this development application. For further information, see [DA Forms Guide: Relevant plans](#).*

- ☐ Relevant plans of the proposed development are attached to the development application

**6.3) Additional aspects of development**

- ☐ Additional aspects of development are relevant to this development application and the details for these aspects that would be required under Part 3 Section 1 of this form have been attached to this development application
- ☒ Not required

**6.4) Is the application for State facilitated development?**

- ☐ Yes - Has a notice of declaration been given by the Minister?
- ☒ No

**Section 2 – Further development details****7) Does the proposed development application involve any of the following?**

Material change of use	<input checked="" type="checkbox"/> Yes – complete division 1 if assessable against a local planning instrument
Reconfiguring a lot	<input type="checkbox"/> Yes – complete division 2
Operational work	<input type="checkbox"/> Yes – complete division 3
Building work	<input type="checkbox"/> Yes – complete <i>DA Form 2 – Building work details</i>

**Division 1 – Material change of use**

**Note:** This division is only required to be completed if any part of the development application involves a material change of use assessable against a local planning instrument.

**8.1) Describe the proposed material change of use**

Provide a general description of the proposed use	Provide the planning scheme definition (include each definition in a new row)	Number of dwelling units (if applicable)	Gross floor area (m <sup>2</sup> ) (if applicable)
New house	Dwelling house	1	99.2m <sup>2</sup>

**8.2) Does the proposed use involve the use of existing buildings on the premises?**

- ☐ Yes
- ☒ No

**8.3) Does the proposed development relate to temporary accepted development under the Planning Regulation?**

- ☐ Yes – provide details below or include details in a schedule to this development application
- ☒ No

Provide a general description of the temporary accepted development	Specify the stated period dates under the Planning Regulation

**Division 2 – Reconfiguring a lot**

**Note:** This division is only required to be completed if any part of the development application involves reconfiguring a lot.

**9.1) What is the total number of existing lots making up the premises?**

--

**9.2) What is the nature of the lot reconfiguration? (tick all applicable boxes)**

<input type="checkbox"/> Subdivision (complete 10)	<input type="checkbox"/> Dividing land into parts by agreement (complete 11)
<input type="checkbox"/> Boundary realignment (complete 12)	<input type="checkbox"/> Creating or changing an easement giving access to a lot from a constructed road (complete 13)

**10) Subdivision****10.1) For this development, how many lots are being created and what is the intended use of those lots:**

Intended use of lots created	Residential	Commercial	Industrial	Other, please specify:
Number of lots created				

**10.2) Will the subdivision be staged?**

- ☐ Yes – provide additional details below  
☐ No

How many stages will the works include?

What stage(s) will this development application apply to?

**11) Dividing land into parts by agreement – how many parts are being created and what is the intended use of the parts?**

Intended use of parts created	Residential	Commercial	Industrial	Other, please specify:
Number of parts created				

**12) Boundary realignment****12.1) What are the current and proposed areas for each lot comprising the premises?**

Current lot		Proposed lot	
Lot on plan description	Area (m <sup>2</sup> )	Lot on plan description	Area (m <sup>2</sup> )

**12.2) What is the reason for the boundary realignment?****13) What are the dimensions and nature of any existing easements being changed and/or any proposed easement?**  
(attach schedule if there are more than two easements)

Existing or proposed?	Width (m)	Length (m)	Purpose of the easement? (e.g. pedestrian access)	Identify the land/lot(s) benefitted by the easement

**Division 3 – Operational work****Note:** This division is only required to be completed if any part of the development application involves operational work.**14.1) What is the nature of the operational work?**

- |  |                                     |  |
|--|-------------------------------------|--|
| <input type="checkbox"/> Road work                     | <input type="checkbox"/> Stormwater | <input type="checkbox"/> Water infrastructure  |
| <input type="checkbox"/> Drainage work                 | <input type="checkbox"/> Earthworks | <input type="checkbox"/> Sewage infrastructure |
| <input type="checkbox"/> Landscaping                   | <input type="checkbox"/> Signage    | <input type="checkbox"/> Clearing vegetation   |
| <input type="checkbox"/> Other – please specify: _____ |                                     |  |

**14.2) Is the operational work necessary to facilitate the creation of new lots? (e.g. subdivision)**☐ Yes – specify number of new lots: \_\_\_\_\_☐ No

14.3) What is the monetary value of the proposed operational work? (include GST, materials and labour)

\$

## PART 4 – ASSESSMENT MANAGER DETAILS

15) Identify the assessment manager(s) who will be assessing this development application

Townsville City Council

16) Has the local government agreed to apply a superseded planning scheme for this development application?

- ☐ Yes – a copy of the decision notice is attached to this development application
- ☐ The local government is taken to have agreed to the superseded planning scheme request – relevant documents attached
- ☒ No

## PART 5 – REFERRAL DETAILS

17) Does this development application include any aspects that have any referral requirements?

**Note:** A development application will require referral if prescribed by the Planning Regulation 2017.

- ☒ No, there are no referral requirements relevant to any development aspects identified in this development application – proceed to Part 6

Matters requiring referral to the **Chief Executive of the Planning Act 2016:**

- ☐ Clearing native vegetation
- ☐ Contaminated land (*unexploded ordnance*)
- ☐ Environmentally relevant activities (ERA) (*only if the ERA has not been devolved to a local government*)
- ☐ Fisheries – aquaculture
- ☐ Fisheries – declared fish habitat area
- ☐ Fisheries – marine plants
- ☐ Fisheries – waterway barrier works
- ☐ Hazardous chemical facilities
- ☐ Heritage places – Queensland heritage place (*on or near a Queensland heritage place*)
- ☐ Infrastructure-related referrals – designated premises
- ☐ Infrastructure-related referrals – state transport infrastructure
- ☐ Infrastructure-related referrals – State transport corridor and future State transport corridor
- ☐ Infrastructure-related referrals – State-controlled transport tunnels and future state-controlled transport tunnels
- ☐ Infrastructure-related referrals – near a state-controlled road intersection
- ☐ Koala habitat in SEQ region – interfering with koala habitat in koala habitat areas outside koala priority areas
- ☐ Koala habitat in SEQ region – key resource areas
- ☐ Ports – Brisbane core port land – near a State transport corridor or future State transport corridor
- ☐ Ports – Brisbane core port land – environmentally relevant activity (ERA)
- ☐ Ports – Brisbane core port land – tidal works or work in a coastal management district
- ☐ Ports – Brisbane core port land – hazardous chemical facility
- ☐ Ports – Brisbane core port land – taking or interfering with water
- ☐ Ports – Brisbane core port land – referable dams
- ☐ Ports – Brisbane core port land – fisheries
- ☐ Ports – Land within Port of Brisbane's port limits (*below high-water mark*)
- ☐ SEQ development area
- ☐ SEQ regional landscape and rural production area or SEQ rural living area – tourist activity or sport and recreation activity
- ☐ SEQ regional landscape and rural production area or SEQ rural living area – community activity
- ☐ SEQ regional landscape and rural production area or SEQ rural living area – indoor recreation
- ☐ SEQ regional landscape and rural production area or SEQ rural living area – urban activity
- ☐ SEQ regional landscape and rural production area or SEQ rural living area – combined use



Queensland  
Government

- ☐ SEQ northern inter-urban break – tourist activity or sport and recreation activity
- ☐ SEQ northern inter-urban break – community activity
- ☐ SEQ northern inter-urban break – indoor recreation
- ☐ SEQ northern inter-urban break – urban activity
- ☐ SEQ northern inter-urban break – combined use
- ☐ Tidal works or works in a coastal management district
- ☐ Reconfiguring a lot in a coastal management district or for a canal
- ☐ Erosion prone area in a coastal management district
- ☐ Urban design
- ☐ Water-related development – taking or interfering with water
- ☐ Water-related development – removing quarry material *(from a watercourse or lake)*
- ☐ Water-related development – referable dams
- ☐ Water-related development – levees *(category 3 levees only)*
- ☐ Wetland protection area

Matters requiring referral to the **local government**:

- ☐ Airport land
- ☐ Environmentally relevant activities (ERA) *(only if the ERA has been devolved to local government)*
- ☐ Heritage places – Local heritage places

Matters requiring referral to the **Chief Executive of the distribution entity or transmission entity**:

- ☐ Infrastructure-related referrals – Electricity infrastructure

Matters requiring referral to:

- The **Chief Executive of the holder of the licence**, if not an individual
- The **holder of the licence**, if the holder of the licence is an individual
- ☐ Infrastructure-related referrals – Oil and gas infrastructure

Matters requiring referral to the **Brisbane City Council**:

- ☐ Ports – Brisbane core port land

Matters requiring referral to the **Minister responsible for administering the Transport Infrastructure Act 1994**:

- ☐ Ports – Brisbane core port land *(where inconsistent with the Brisbane port LUP for transport reasons)*
- ☐ Ports – Strategic port land

Matters requiring referral to the **relevant port operator**, if applicant is not port operator:

- ☐ Ports – Land within Port of Brisbane's port limits *(below high-water mark)*

Matters requiring referral to the **Chief Executive of the relevant port authority**:

- ☐ Ports – Land within limits of another port *(below high-water mark)*

Matters requiring referral to the **Gold Coast Waterways Authority**:

- ☐ Tidal works or work in a coastal management district *(in Gold Coast waters)*

Matters requiring referral to the **Queensland Fire and Emergency Service**:

- ☐ Tidal works or work in a coastal management district *(involving a marina (more than six vessel berths))*

**18) Has any referral agency provided a referral response for this development application?**

- ☐ Yes – referral response(s) received and listed below are attached to this development application
- ☒ No

Referral requirement	Referral agency	Date of referral response

Identify and describe any changes made to the proposed development application that was the subject of the referral response and this development application, or include details in a schedule to this development application *(if applicable)*.

PART 6 – INFORMATION REQUEST

19) Information request under the DA Rules

☒ I agree to receive an information request if determined necessary for this development application

☐ I do not agree to accept an information request for this development application

**Note:** By not agreeing to accept an information request I, the applicant, acknowledge:

- that this development application will be assessed and decided based on the information provided when making this development application and the assessment manager and any referral agencies relevant to the development application are not obligated under the DA Rules to accept any additional information provided by the applicant for the development application unless agreed to by the relevant parties
- Part 3 under Chapter 1 of the DA Rules will still apply if the application is an application listed under section 11.3 of the DA Rules or
- Part 2 under Chapter 2 of the DA Rules will still apply if the application is for state facilitated development

Further advice about information requests is contained in the [DA Forms Guide](#).

PART 7 – FURTHER DETAILS

20) Are there any associated development applications or current approvals? (e.g. a preliminary approval)

☐ Yes – provide details below or include details in a schedule to this development application

☒ No

List of approval/development application references	Reference number	Date	Assessment manager
<input type="checkbox"/> Approval			
<input type="checkbox"/> Development application			
<input type="checkbox"/> Approval			
<input type="checkbox"/> Development application			

21) Has the portable long service leave levy been paid? (only applicable to development applications involving building work or operational work)

☐ Yes – a copy of the receipted QLeave form is attached to this development application

☐ No – I, the applicant will provide evidence that the portable long service leave levy has been paid before the assessment manager decides the development application. I acknowledge that the assessment manager may give a development approval only if I provide evidence that the portable long service leave levy has been paid

☒ Not applicable (e.g. building and construction work is less than \$150,000 excluding GST)

Amount paid	Date paid (dd/mm/yy)	QLeave levy number (A, B or E)
\$		

22) Is this development application in response to a show cause notice or required as a result of an enforcement notice?

☐ Yes – show cause or enforcement notice is attached

☒ No

## 23) Further legislative requirements

### Environmentally relevant activities

23.1) Is this development application also taken to be an application for an environmental authority for an **Environmentally Relevant Activity (ERA)** under section 115 of the *Environmental Protection Act 1994*?

- ☐ Yes – the required attachment (form ESR/2015/1791) for an application for an environmental authority accompanies this development application, and details are provided in the table below
- ☒ No

**Note:** Application for an environmental authority can be found by searching “ESR/2015/1791” as a search term at [www.qld.gov.au](http://www.qld.gov.au). An ERA requires an environmental authority to operate. See [www.business.qld.gov.au](http://www.business.qld.gov.au) for further information.

Proposed ERA number:		Proposed ERA threshold:	
Proposed ERA name:			

- ☐ Multiple ERAs are applicable to this development application and the details have been attached in a schedule to this development application.

### Hazardous chemical facilities

23.2) Is this development application for a **hazardous chemical facility**?

- ☐ Yes – *Form 536: Notification of a facility exceeding 10% of schedule 15 threshold* is attached to this development application
- ☒ No

**Note:** See [www.business.qld.gov.au](http://www.business.qld.gov.au) for further information about hazardous chemical notifications.

### Clearing native vegetation

23.3) Does this development application involve **clearing native vegetation** that requires written confirmation that the chief executive of the *Vegetation Management Act 1999* is satisfied the clearing is for a relevant purpose under section 22A of the *Vegetation Management Act 1999*?

- ☐ Yes – this development application includes written confirmation from the chief executive of the *Vegetation Management Act 1999* (s22A determination)
- ☒ No

**Note:** 1. Where a development application for operational work or material change of use requires a s22A determination and this is not included, the development application is prohibited development.  
2. See <https://www.qld.gov.au/environment/land/vegetation/applying> for further information on how to obtain a s22A determination.

### Environmental offsets

23.4) Is this development application taken to be a prescribed activity that may have a significant residual impact on a **prescribed environmental matter** under the *Environmental Offsets Act 2014*?

- ☐ Yes – I acknowledge that an environmental offset must be provided for any prescribed activity assessed as having a significant residual impact on a prescribed environmental matter
- ☒ No

**Note:** The environmental offset section of the Queensland Government's website can be accessed at [www.qld.gov.au](http://www.qld.gov.au) for further information on environmental offsets.

### Koala habitat in SEQ Region

23.5) Does this development application involve a material change of use, reconfiguring a lot or operational work which is assessable development under Schedule 10, Part 10 of the Planning Regulation 2017?

- ☐ Yes – the development application involves premises in the koala habitat area in the koala priority area
- ☐ Yes – the development application involves premises in the koala habitat area outside the koala priority area
- ☒ No

**Note:** If a koala habitat area determination has been obtained for this premises and is current over the land, it should be provided as part of this development application. See koala habitat area guidance materials at [www.desi.qld.gov.au](http://www.desi.qld.gov.au) for further information.



### **Water resources**

23.6) Does this development application involve **taking or interfering with underground water through an artesian or subartesian bore, taking or interfering with water in a watercourse, lake or spring, or taking overland flow water under the *Water Act 2000***?

- ☐ Yes – the relevant template is completed and attached to this development application and I acknowledge that a relevant authorisation or licence under the *Water Act 2000* may be required prior to commencing development
- ☒ No

**Note:** Contact the Department of Resources at [www.resources.qld.gov.au](http://www.resources.qld.gov.au) for further information.

DA templates are available from [planning.statedevelopment.qld.gov.au](http://planning.statedevelopment.qld.gov.au). If the development application involves:

- Taking or interfering with underground water through an artesian or subartesian bore: complete DA Form 1 Template 1
- Taking or interfering with water in a watercourse, lake or spring: complete DA Form 1 Template 2
- Taking overland flow water: complete DA Form 1 Template 3.

### **Waterway barrier works**

23.7) Does this application involve **waterway barrier works**?

- ☐ Yes – the relevant template is completed and attached to this development application
- ☒ No

DA templates are available from [planning.statedevelopment.qld.gov.au](http://planning.statedevelopment.qld.gov.au). For a development application involving waterway barrier works, complete DA Form 1 Template 4.

### **Marine activities**

23.8) Does this development application involve **aquaculture, works within a declared fish habitat area or removal, disturbance or destruction of marine plants**?

- ☐ Yes – an associated resource allocation authority is attached to this development application, if required under the *Fisheries Act 1994*
- ☒ No

**Note:** See guidance materials at [www.daf.qld.gov.au](http://www.daf.qld.gov.au) for further information.

### **Quarry materials from a watercourse or lake**

23.9) Does this development application involve the **removal of quarry materials from a watercourse or lake under the *Water Act 2000***?

- ☐ Yes – I acknowledge that a quarry material allocation notice must be obtained prior to commencing development
- ☒ No

**Note:** Contact the Department of Resources at [www.resources.qld.gov.au](http://www.resources.qld.gov.au) and [www.business.qld.gov.au](http://www.business.qld.gov.au) for further information.

### **Quarry materials from land under tidal waters**

23.10) Does this development application involve the **removal of quarry materials from land under tidal water under the *Coastal Protection and Management Act 1995***?

- ☐ Yes – I acknowledge that a quarry material allocation notice must be obtained prior to commencing development
- ☒ No

**Note:** Contact the Department of Environment, Science and Innovation at [www.desi.qld.gov.au](http://www.desi.qld.gov.au) for further information.

### **Referable dams**

23.11) Does this development application involve a **referable dam** required to be failure impact assessed under section 343 of the *Water Supply (Safety and Reliability) Act 2008* (the *Water Supply Act*)?

- ☐ Yes – the 'Notice Accepting a Failure Impact Assessment' from the chief executive administering the *Water Supply Act* is attached to this development application
- ☒ No

**Note:** See guidance materials at [www.resources.qld.gov.au](http://www.resources.qld.gov.au) for further information.

### **Tidal work or development within a coastal management district**

23.12) Does this development application involve **tidal work or development in a coastal management district**?

- ☐ Yes – the following is included with this development application:
- ☐ Evidence the proposal meets the code for assessable development that is prescribed tidal work (*only required if application involves prescribed tidal work*)
  - ☐ A certificate of title

☒ No

**Note:** See guidance materials at [www.desi.qld.gov.au](http://www.desi.qld.gov.au) for further information.

### **Queensland and local heritage places**

23.13) Does this development application propose development on or adjoining a place entered in the **Queensland heritage register** or on a place entered in a local government's **Local Heritage Register**?

☐ Yes – details of the heritage place are provided in the table below

☒ No

**Note:** See guidance materials at [www.desi.qld.gov.au](http://www.desi.qld.gov.au) for information requirements regarding development of Queensland heritage places. For a heritage place that has cultural heritage significance as a local heritage place and a Queensland heritage place, provisions are in place under the Planning Act 2016 that limit a local categorising instrument from including an assessment benchmark about the effect or impact of, development on the stated cultural heritage significance of that place. See guidance materials at [www.planning.statedevelopment.qld.gov.au](http://www.planning.statedevelopment.qld.gov.au) for information regarding assessment of Queensland heritage places.

Name of the heritage place:

Place ID:

### **Decision under section 62 of the Transport Infrastructure Act 1994**

23.14) Does this development application involve new or changed access to a state-controlled road?

☐ Yes – this application will be taken to be an application for a decision under section 62 of the *Transport Infrastructure Act 1994* (subject to the conditions in section 75 of the *Transport Infrastructure Act 1994* being satisfied)

☒ No

### **Walkable neighbourhoods assessment benchmarks under Schedule 12A of the Planning Regulation**

23.15) Does this development application involve reconfiguring a lot into 2 or more lots in certain residential zones (except rural residential zones), where at least one road is created or extended?

☐ Yes – Schedule 12A is applicable to the development application and the assessment benchmarks contained in schedule 12A have been considered

☒ No

**Note:** See guidance materials at [www.planning.statedevelopment.qld.gov.au](http://www.planning.statedevelopment.qld.gov.au) for further information.

## **PART 8 – CHECKLIST AND APPLICANT DECLARATION**

### **24) Development application checklist**

I have identified the assessment manager in question 15 and all relevant referral requirement(s) in question 17

☒ Yes

**Note:** See the *Planning Regulation 2017* for referral requirements

If building work is associated with the proposed development, Parts 4 to 6 of [DA Form 2 – Building work details](#) have been completed and attached to this development application

☐ Yes

☒ Not applicable

Supporting information addressing any applicable assessment benchmarks is with the development application

**Note:** This is a mandatory requirement and includes any relevant templates under question 23, a planning report and any technical reports required by the relevant categorising instruments (e.g. local government planning schemes, State Planning Policy, State Development Assessment Provisions). For further information, see [DA Forms Guide: Planning Report Template](#).

☒ Yes

Relevant plans of the development are attached to this development application

**Note:** Relevant plans are required to be submitted for all aspects of this development application. For further information, see [DA Forms Guide: Relevant plans](#).

☒ Yes

The portable long service leave levy for QLeave has been paid, or will be paid before a development permit is issued (see 21)

☐ Yes

☒ Not applicable

## 25) Applicant declaration

- ☒ By making this development application, I declare that all information in this development application is true and correct
- ☒ Where an email address is provided in Part 1 of this form, I consent to receive future electronic communications from the assessment manager and any referral agency for the development application where written information is required or permitted pursuant to sections 11 and 12 of the *Electronic Transactions Act 2001*

**Note:** It is unlawful to intentionally provide false or misleading information.

**Privacy** – Personal information collected in this form will be used by the assessment manager and/or chosen assessment manager, any relevant referral agency and/or building certifier (including any professional advisers which may be engaged by those entities) while processing, assessing and deciding the development application. All information relating to this development application may be available for inspection and purchase, and/or published on the assessment manager's and/or referral agency's website.

Personal information will not be disclosed for a purpose unrelated to the *Planning Act 2016*, Planning Regulation 2017 and the DA Rules except where:

- such disclosure is in accordance with the provisions about public access to documents contained in the *Planning Act 2016* and the Planning Regulation 2017, and the access rules made under the *Planning Act 2016* and Planning Regulation 2017; or
- required by other legislation (including the *Right to Information Act 2009*); or
- otherwise required by law.

This information may be stored in relevant databases. The information collected will be retained as required by the *Public Records Act 2002*.

## PART 9 – FOR COMPLETION OF THE ASSESSMENT MANAGER – FOR OFFICE USE ONLY

Date received:  Reference number(s):

### Notification of engagement of alternative assessment manager

Prescribed assessment manager	
Name of chosen assessment manager	
Date chosen assessment manager engaged	
Contact number of chosen assessment manager	
Relevant licence number(s) of chosen assessment manager	

### QLeave notification and payment

**Note:** For completion by assessment manager if applicable

Description of the work	
QLeave project number	
Amount paid (\$)	Date paid (dd/mm/yy)
Date receipted form sighted by assessment manager	
Name of officer who sighted the form	



Landowner's consent to the making of an application under the  
*Planning Act 2016*

I/We CPPA LTD

as owner(s) of premises identified as follows:

Lease Lot LB on SP102512 over Lot 1 on RP745347

Hereby consent to the making of a development application under the *Planning Act 2016* by  
BNC Planning on the premises described above.

  
BNC

[signature]

signed on the

13th

day of

May

20

21



Landowner's consent to the making of an application under the  
Planning Act 2016

I/~~We~~ William Emanuel Camilleri

as owner(s) of premises identified as follows:

Lease Lot LB on SP102512 over Lot 1 on RP745347

Hereby consent to the making of a development application under the *Planning Act 2016* by  
BNC Planning on the premises described above.

W Camilleri

[signature]

signed on the 13<sup>th</sup> day of May 20 25

---

# APPENDIX 2

## *SITE DETAILS*

# Aerial

Lot 65 Molloy Crescent, Nome QLD 4816 - Cleveland Palms

19°19'28"S 146°55'14"E


19°19'28"S 146°55'17"E



19°19'31"S 146°55'14"E

19°19'31"S 146°55'17"E

A product of



Legend located on next page



Scale: 1:492

Printed at: A4

Print date: 16/4/2025

Not suitable for accurate measurement.

Projection: Web Mercator EPSG 102100 (3857)

For more information, visit  
<https://qldglobe.information.qld.gov.au/help-info/Contact-us.html>



**Queensland  
Government**

Department of Natural Resources and Mines,  
Manufacturing, and Regional and Rural Development

Includes material © State of Queensland 2025. You are responsible for ensuring that the map is suitable for your purposes. The State of Queensland makes no representation or warranties in relation to the map contents and disclaims all liability.

If imagery is displayed, imagery includes material © CNES reproduced under license from Airbus DS, all rights reserved © 21AT © Earth-i, all rights reserved, © Planet Labs PBC, 2023  
Document Set ID: 27116858  
Version: 1, Version Date: 21/05/2025

## Land parcel

 Parcel

## Land parcel - gt 1 ha

 Parcel

## Land parcel - gt 10 ha

 Parcel

## Easement parcel



## Strata parcel



## Volumetric parcel



## Land parcel - gt 1000 ha

 Parcel

## Land parcel label

## Land parcel label - gt 1 ha

## Land parcel label - gt 10 ha

## Land parcel label - gt 1000 ha

## Places: My Places(1)

 My Place 1

## Green bridges



## Roads and tracks


 Motorway

 Highway

 Secondary

 Connector


 Local

 Restricted Access Road

 Mall

 Busway

 Bikeway

 Restricted Access  
Bikeway

 Walkway

 Restricted Access  
Walkway

 Non-vehicular Track

 Track

 Restricted Access Track

 Ferry

 Proposed Thoroughfare

## Bridges



## Tunnels



## Railway stations



## Railways



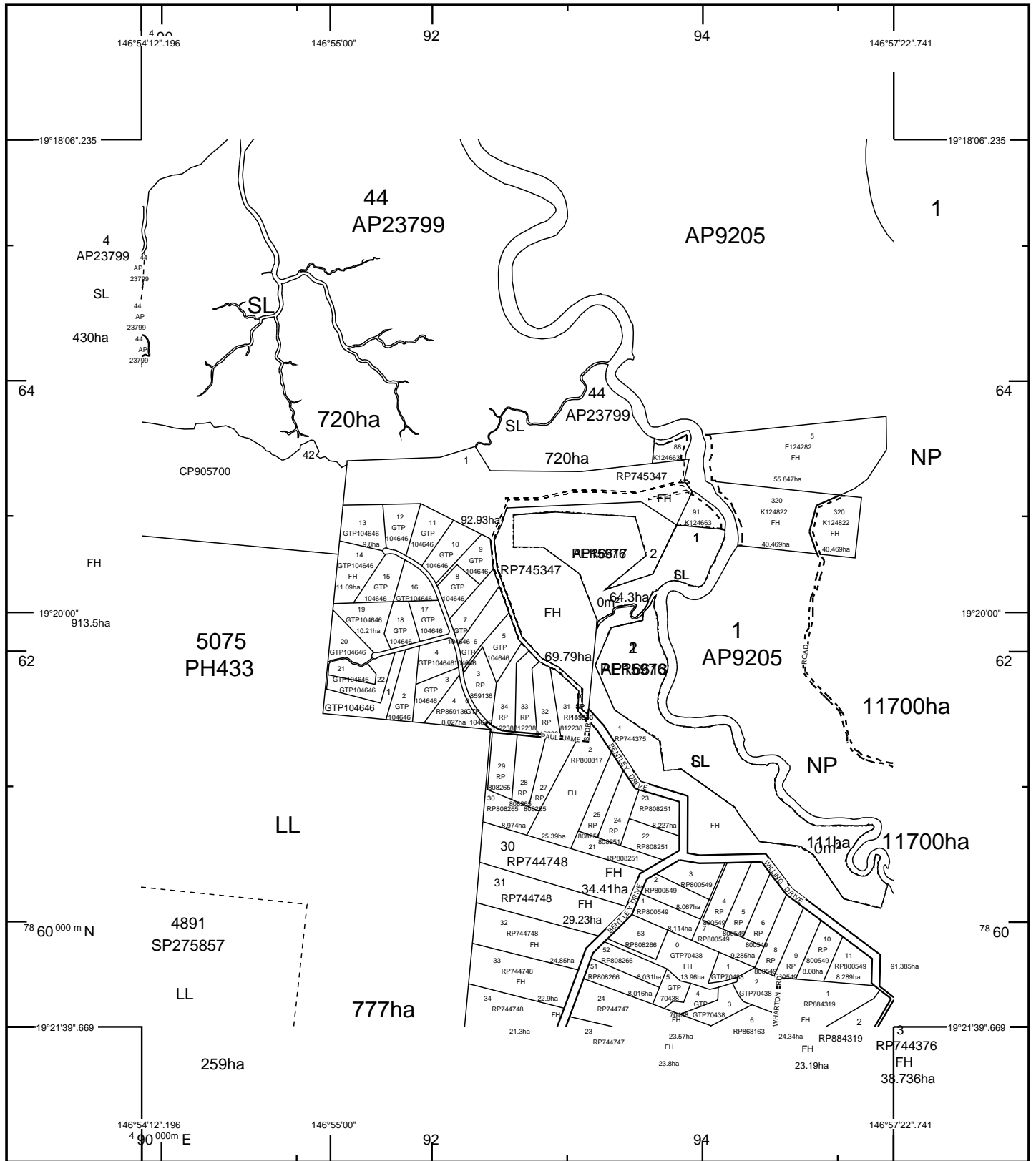
Includes material © State of Queensland (Department of Resources); © Commonwealth of Australia (Geoscience Australia); © 21AT, © Earth-i, all rights reserved, 2025.

© State of Queensland (Department of Natural Resources and Mines, Manufacturing and Regional and Rural Development) 2024

© State of Queensland (Department of Natural Resources and Mines, Manufacturing and Regional and Rural Development) 2025

© State of Queensland (Department of Resources) 2024

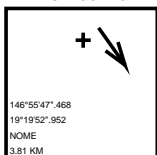




STANDARD MAP NUMBER  
8259-21312

0 800 1600 2400 3200 4000 m  
HORIZONTAL DATUM:GDA94 ZONE:55 SCALE 1 : 40000

MAP WINDOW POSITION &  
NEAREST LOCATION



#### SUBJECT PARCEL DESCRIPTION

DCDB	
Lot/Plan	1/RP745347
Area/Volume	92.93ha
Tenure	FREEHOLD
Local Government	TOWNSVILLE CITY
Locality	NOME
Segment/Parcel	38622/5

#### CLIENT SERVICE STANDARDS

PRINTED 19/08/2024

DCDB 17/08/2024 (Lots with an area less than 1.000ha are not shown)

Users of the information recorded in this document (the Information) accept all responsibility and risk associated with the use of the Information and should seek independent professional advice in relation to dealings with property.

Despite Department of Resources best efforts, RESOURCES makes no representations or warranties in relation to the Information, and, to the extent permitted by law, exclude or limit all warranties relating to correctness, accuracy, reliability, completeness or currency and all liability for any direct, indirect and consequential costs, losses, damages and expenses incurred in any way (including but not limited to that arising from negligence) in connection with any use of or reliance on the Information

For further information on SmartMap products visit  
<https://www.qld.gov.au/housing/buying-owning-home/property-land-valuations/smartmaps>

**SmartMap**

An External Product of  
SmartMap Information Services

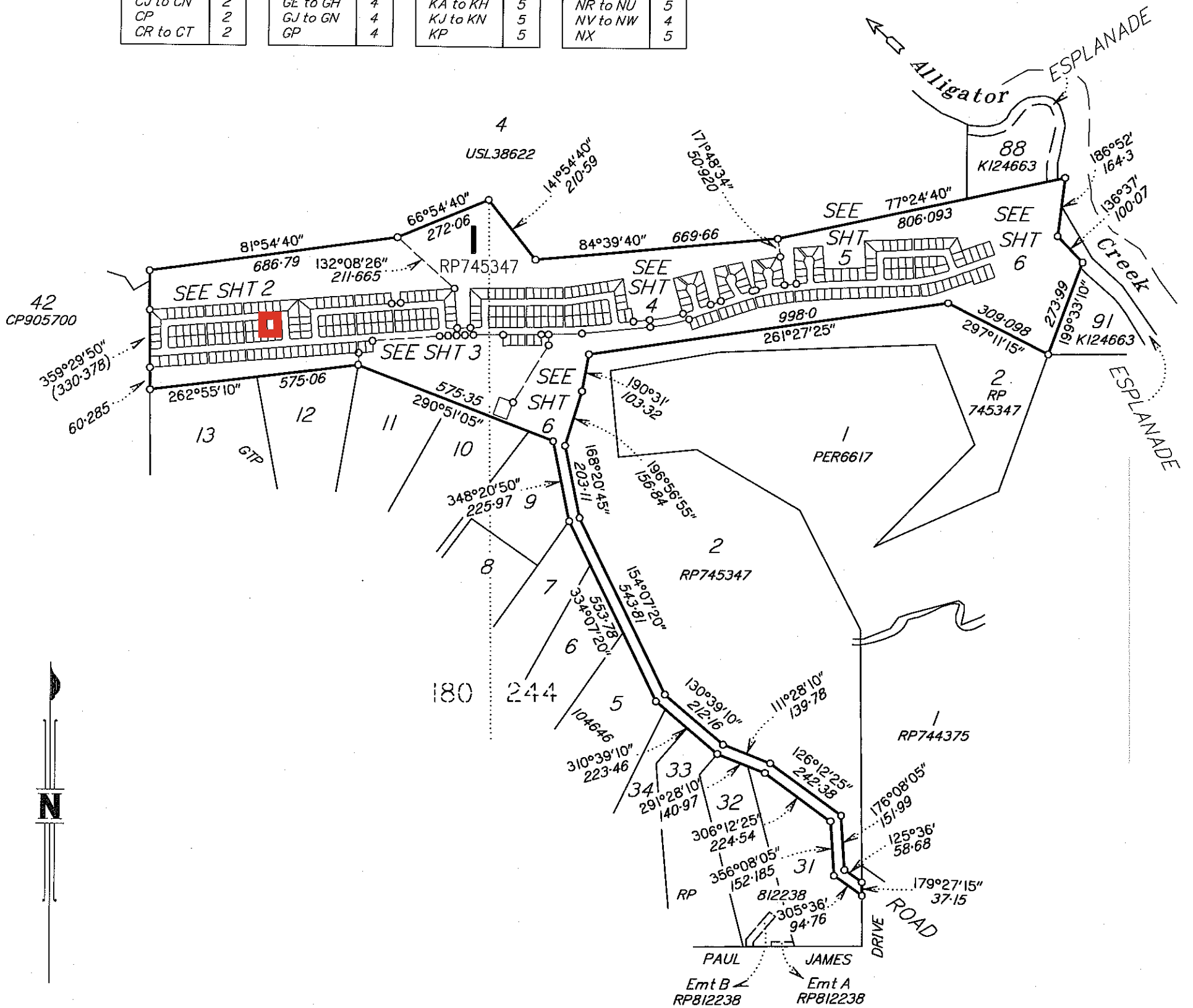
Based upon an extraction from the  
Digital Cadastral Data Base



(c) The State of Queensland,  
(Department of Resources) 2024.

ALPHABETICAL INDEX (LEASE/SHEET)							
LEASE	SHT	LEASE	SHT	LEASE	SHT	LEASE	SHT
A to H	2	CU to CZ	3	GR to GT	4	KR to KZ	5
J to N	2	DA to DH	3	GU to GZ	3	LA to LH	5
P	2	DJ to DN	3	HA to HC	3	LJ to LN	5
R to Z	2	DP	3	HD to HH	4	LP	4
AA to AH	2	DR to DS	3	HJ to HN	4	LR to LU	4
AJ to AM	2	DT to DZ	2	HP	4	LV to LZ	5
AN	3	EA to EH	2	HR to HT	4	MA to MB	5
AP	3	EJ to EN	2	HU to HZ	3	MC to MH	6
AR to AT	3	EP	2	JA to JC	3	MJ to MM	6
AU	6	ER to EZ	2	JD to JE	6	MN	5
AV to AZ	3	FA to FB	2	JF to JH	3	MP	5
BA to BE	3	FC to FD	3	JJ to JK	3	MR to MZ	6
BF to BH	2	FE to FH	5	JL to JN	5	NA to NB	6
BJ to BN	2	FJ to FN	6	JP	5	NC to ND	5
BP	2	FP	3	JR	5	NE to NH	6
BR to BZ	2	FR to FZ	3	JS to JY	4	NJ to NN	6
CA to CH	2	GA to GD	3	JZ	5	NP	6
CJ to CN	2	GE to GH	4	KA to KH	5	NR to NU	5
CP	2	GJ to GN	4	KJ to KN	5	NV to NW	4
CR to CT	2	GP	4	KP	5	NX	5

NOTE: The 'street names' as shown on sheets 2 to 6 are for location purposes only, and are part of Lot 1 on RP745347. They are not dedicated as Road.



Brazier & Mott (Survey) Pty Ltd, ACN ACN 066 411 041  
hereby certify that the Company has made this plan  
pursuant to Section 25 of the Surveyors Regulation  
1992, and that the plan is accurate, and compiled  
from RP745347, IS76476, IS76477, IS76478, IS76479  
and IS133048  
in the Department of Natural Resources.

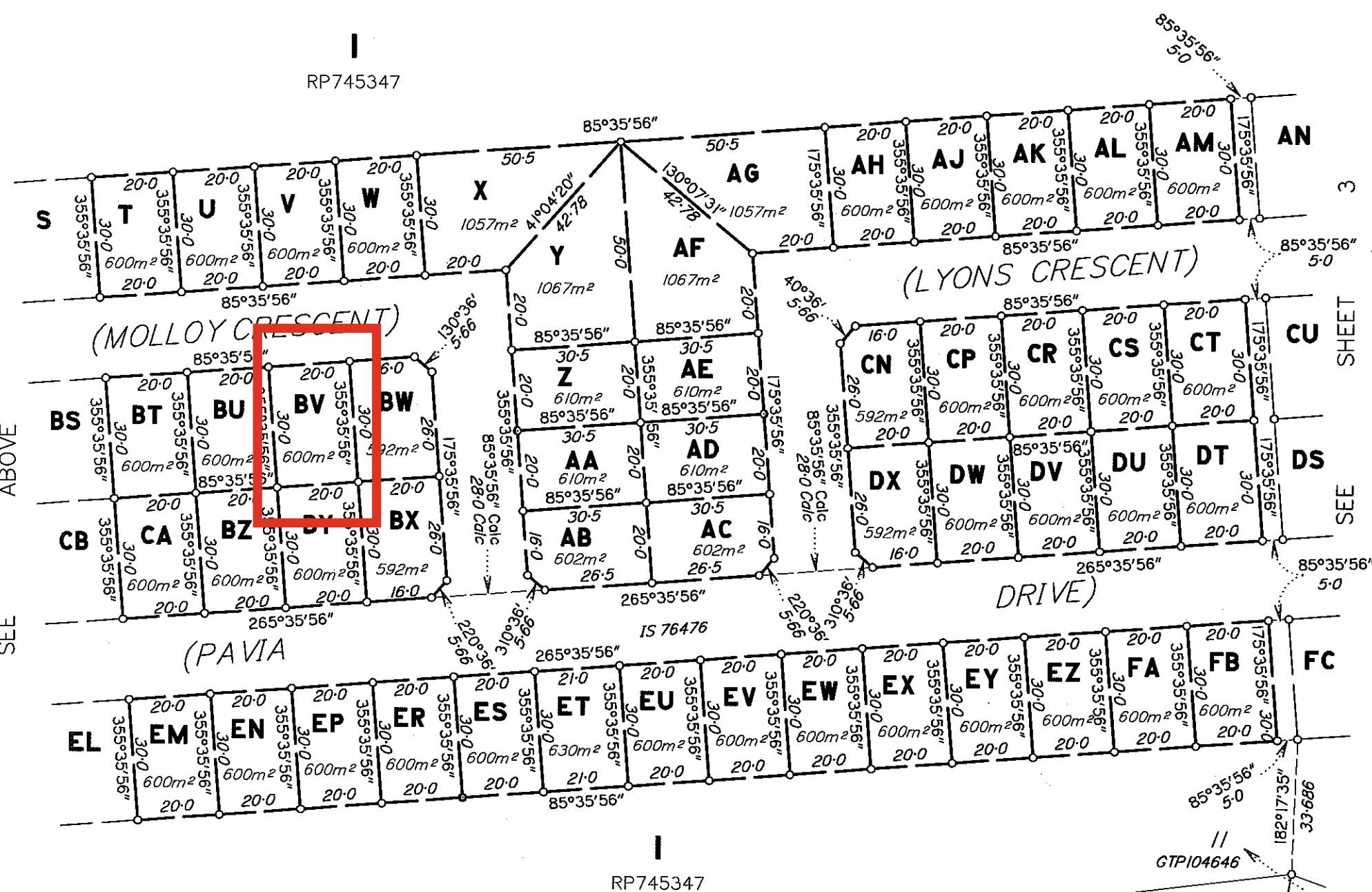
Director and Licensed Surveyor

Director

Date

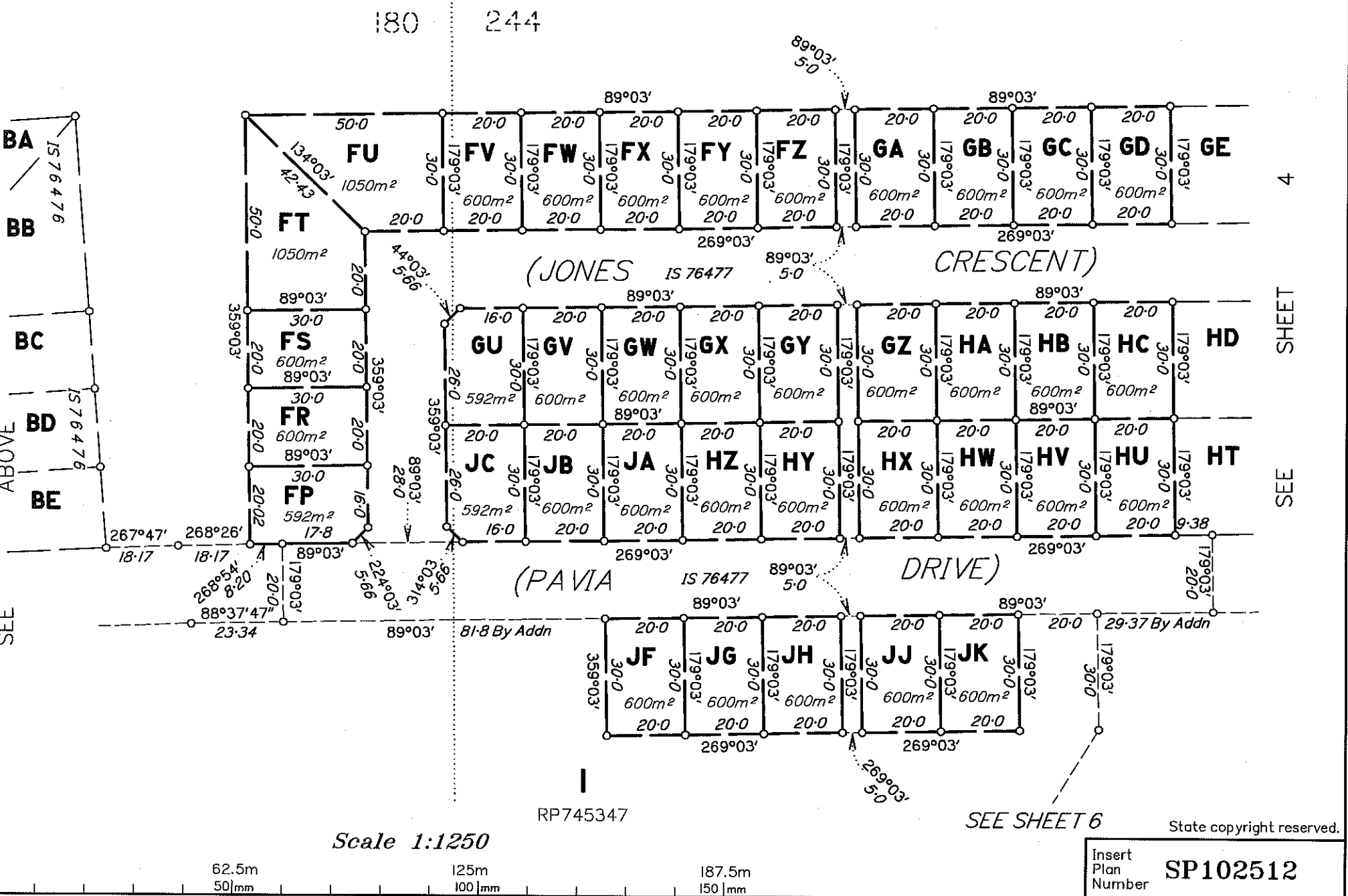
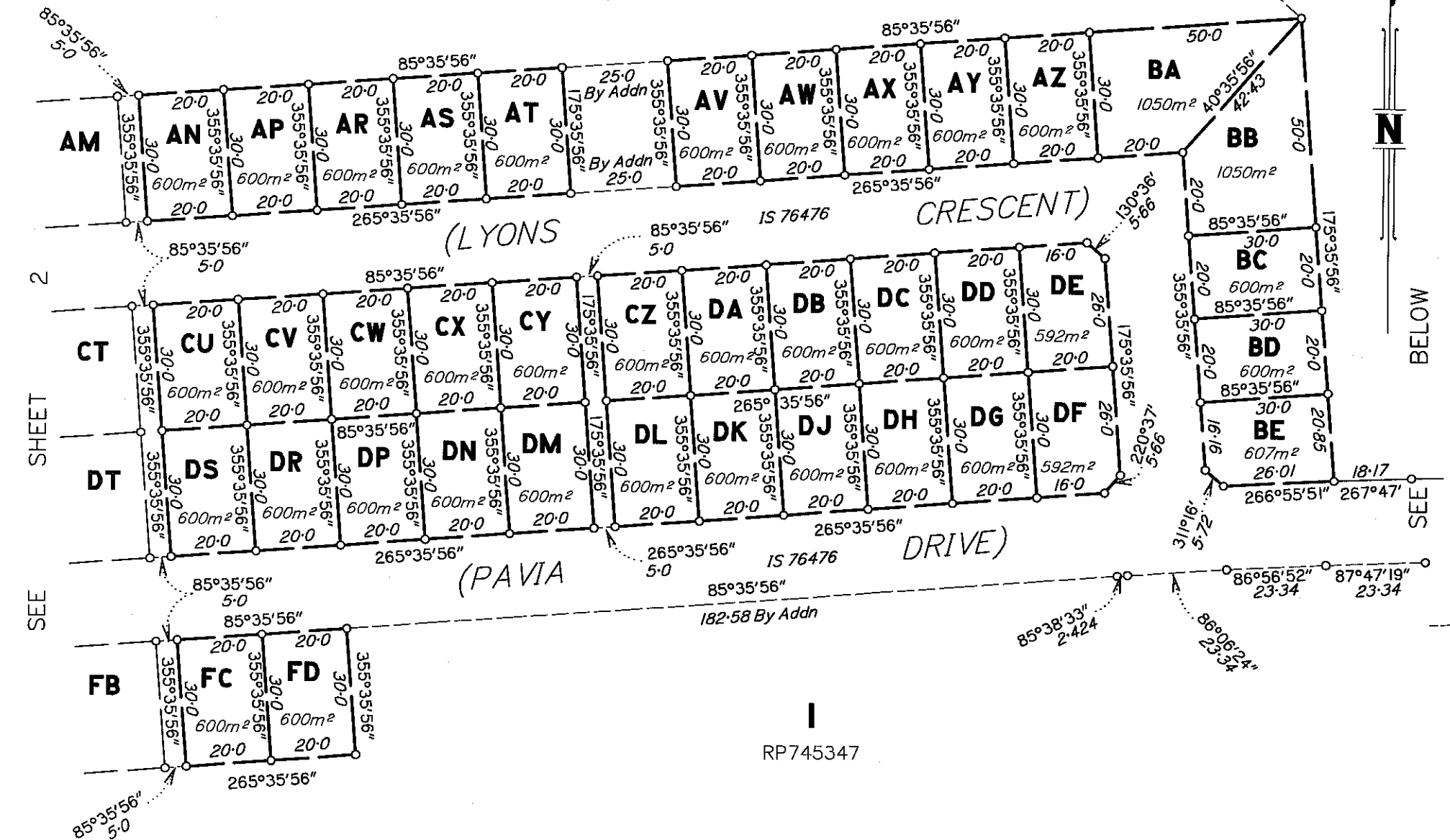
Metres 0 625 1250 1875 50 mm 100 mm 150 mm	PLAN OF LEASES A to H, J to N, P, R to Z, AA to AH, AJ to AM, AP, AR to AZ, BA to BH, BJ to BN, BP, BR to BZ, CA to CH, CJ to CN, CP, CR to CZ, DA to DH, DJ to DN, DP, DR to DS, EA to EH, EJ to EN, EP, ER to EZ, FA to FH, FJ to FN, FP, FR to FZ, GA to GH, GJ to GN, GP, GR to GZ, HA to HH, HJ to HN, HP, HR to HZ, JA to JH, JJ to JN, JP, JR to JZ, KA to KH, KJ to KN, KP, KR to KZ, LA to LH, LJ to LN, LP, LR to LZ, MA to MH, MJ to MN, MP, MR to MZ, NA to NH, NJ to NN, NP, & NR to NX in Lot 1 on RP745347	Scale: 1:12500 Format: STANDARD SPI02512 Plan Status:
PARISH: BEOR Meridian: RP745347	COUNTY: Elphinstone F/N's: NO	

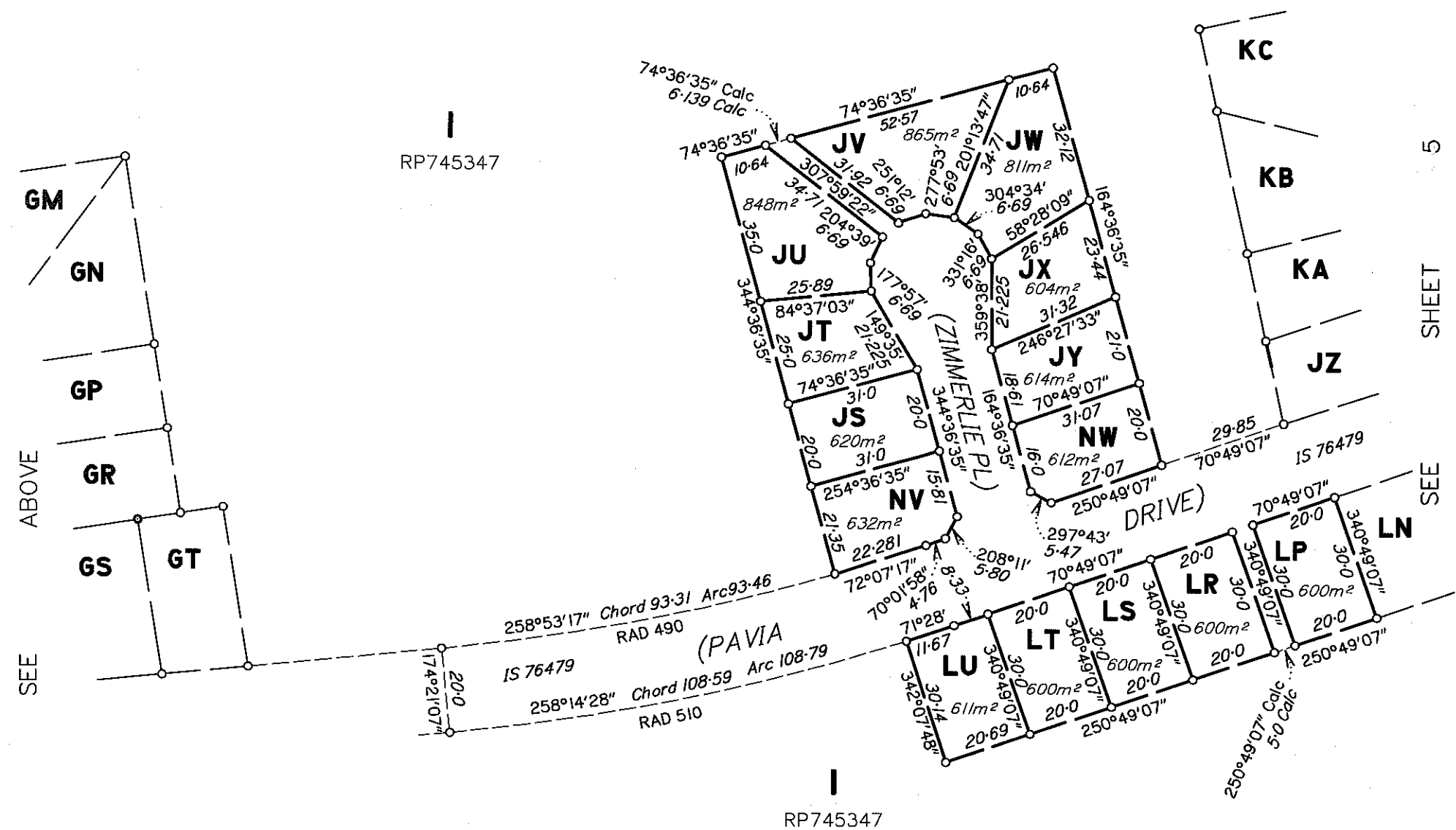
(Dealing No.)	WARNING : Folded or Mutilated Plans will not be accepted. Plans may be rolled. Information may not be placed in the outer margins.				
	Registered		5. Lodged by		
		(Include address, phone number, reference, and Lodger Code)			
1. Certificate of Registered Owners or Lessees.		6. Existing		Created	
I/We CLEVELAND PALMS MANAGEMENT LIMITED		Title Reference	Lot	Plan	Lots
		21374212	I	RP745347	Leases A -H, J- N, P, R- Z, AA-AH, AJ- AN, AP, AR-AZ, BA - BH, BJ- BN, BP, BR - BZ, CA -CH, CJ-CN, CP, CR-CZ, DA -DH, DJ-DN, DP, DR- DZ, EA -EH, EJ- EN, EP, ER-EZ, FA-FH, FJ-FN, FP, FR-FZ, GA -GH, GJ-GN, GP, GR-GZ, HA -HH, HJ-HN, HP, HR- HZ, JA -JH, JJ- JN, JP, JR-JZ, KA -KH, KJ- KN, KP, KR- KZ, LA -LH, LJ-LN, LP, LR- LZ, MA -MH, MJ-MN, MP, MR-MZ, NA -NH, NJ-NN, NP, & NR-NX
(Names in full)  * as Registered Owners of this land agree to this plan and dedicate the Public Use Land as shown hereon in accordance with Section 50 of the Land Title Act 1994.  * as Lessees of this land agree to this plan.					
Signature of *Registered Owners *Lessees					
* Rule out whichever is inapplicable					
2. Local Government Certificate.				12. Building Format Plans only.	
* certifies that the requirements of this Council, the Local Government Act 1993, the Local Government (Planning and Environment) Act 1990, the City of Brisbane Act 1924, and all Local Laws and Ordinances have been complied with subject to				I certify that : * As far as it is practical to determine, no part of the building shown on this plan encroaches onto adjoining lots or road; * Part of the building shown on this plan encroaches onto adjoining * lots and road	
Dated this _____ day of _____		Orig		Licensed Surveyor/Director * Date	
#		Lots		*delete words not required	
#		7. Portion Allocation :		13. Lodgement Fees :	
* Insert the name of the Local Government. # Insert designation of signatory or delegation		8. Map Reference : 8259-21312		Survey Deposit \$ _____	
3.Plans with Community Management Statement :		9. Locality : NOME		Lodgement \$ _____	
CMS Number :	4.References :	10. Local Government : TOWNSVILLE C C		____New Titles \$ _____	
Name :	Dept File : Local Govt : Surveyor : 23507_002A	11. Passed & Endorsed :		Photocopy \$ _____	
		By: Brazier and Motti (Survey) Pty Ltd		Postage \$ _____	
		Date :		TOTAL \$ _____	
		Signed :		14. Insert Plan Number	
		Designation :		SPI02512	



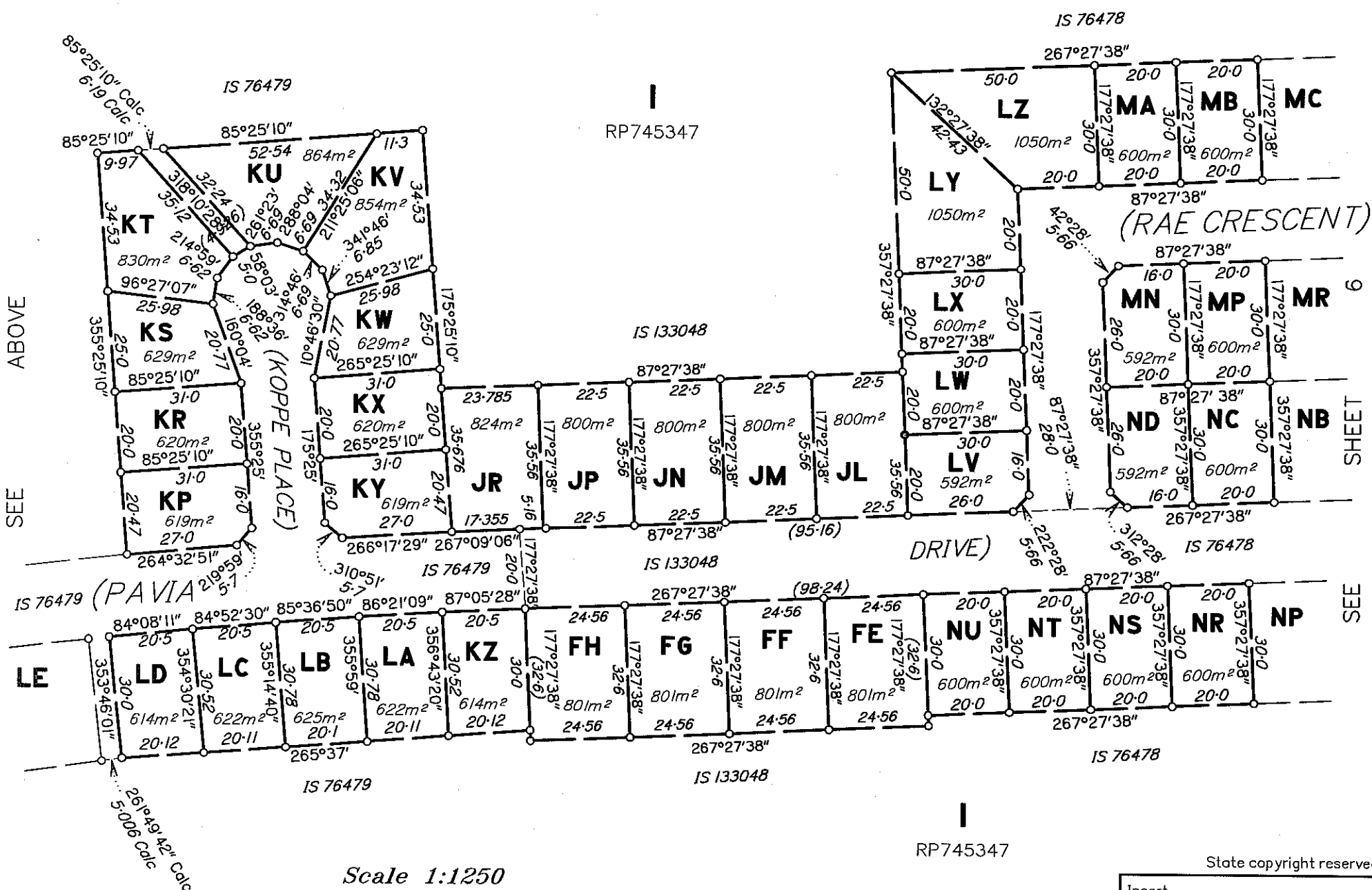
SP102512







Insert  
Plan  
Number **SP102512**

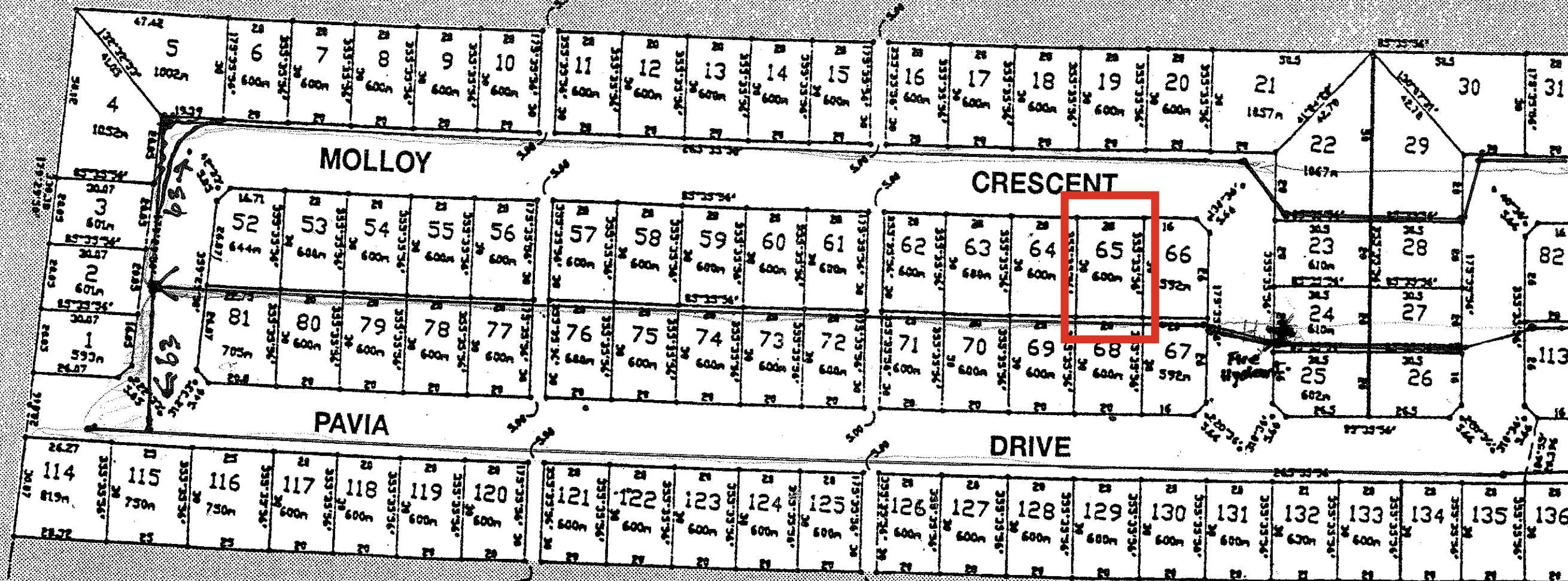





Insert  
Plan  
Number **SP102512**



# Plan 1



marked at 9:00




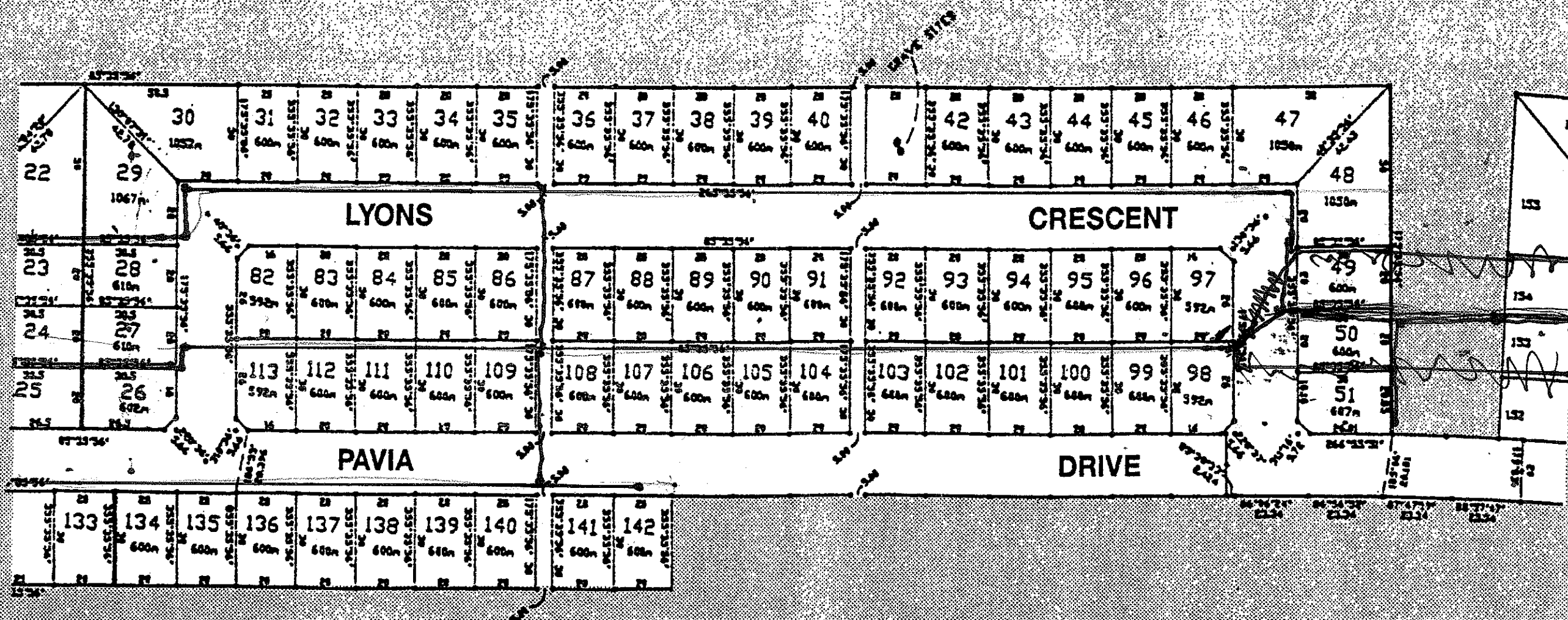
For details contact:  
Warren Acton 0418 151219.



Phone (07) 4725 3336  
Fax (07) 4725 3337  
Mobile 0418 151 219  
Box 326 Hyde Park Castletown Q 4812  
Email: warrenacton@bigpond.com



# Plan 2



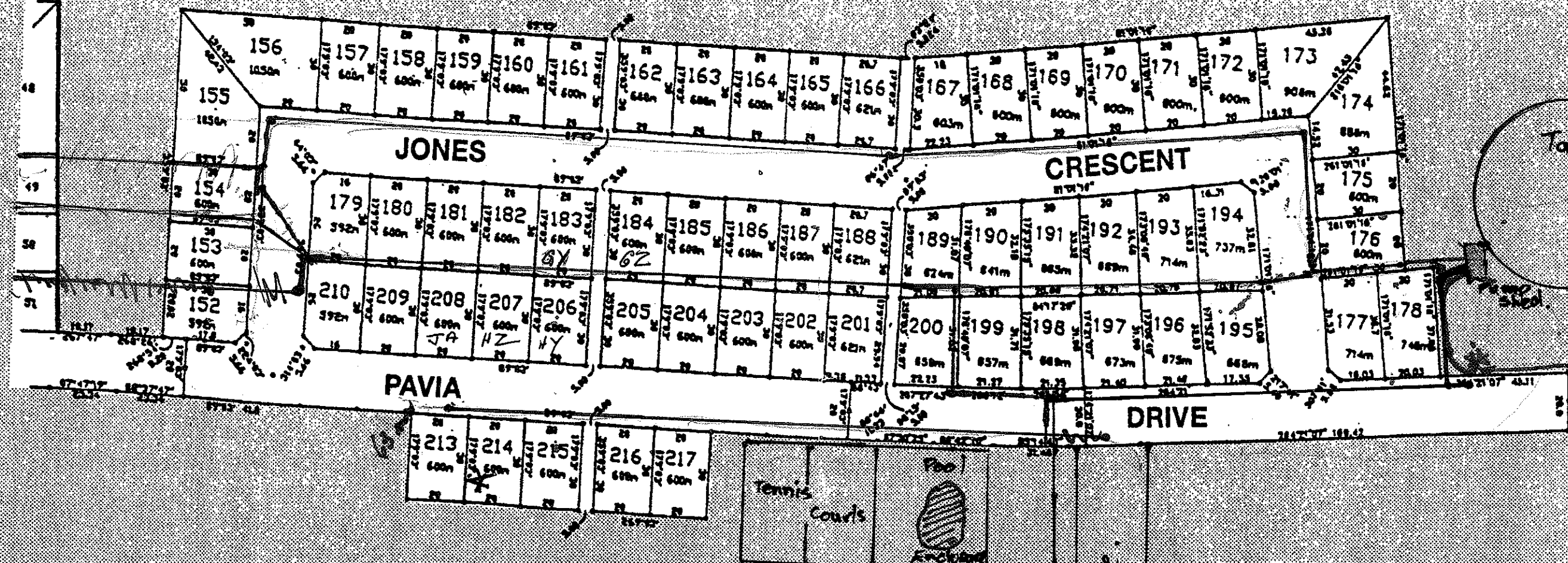
For details contact:  
Warren Acton 0418 151219.



Phone (07) 4725 3336  
Fax (07) 4725 3337  
Mobile 0418 151 219  
PO Box 326 Hyde Park Castletown Q 4812  
Email: warrenacton@bigpond.com



# Plan 3



Catch a Lifestyle  
**Cleveland**  
*Palms*

**ACTON'S**  
**KEY**  
**REAL ESTATE**


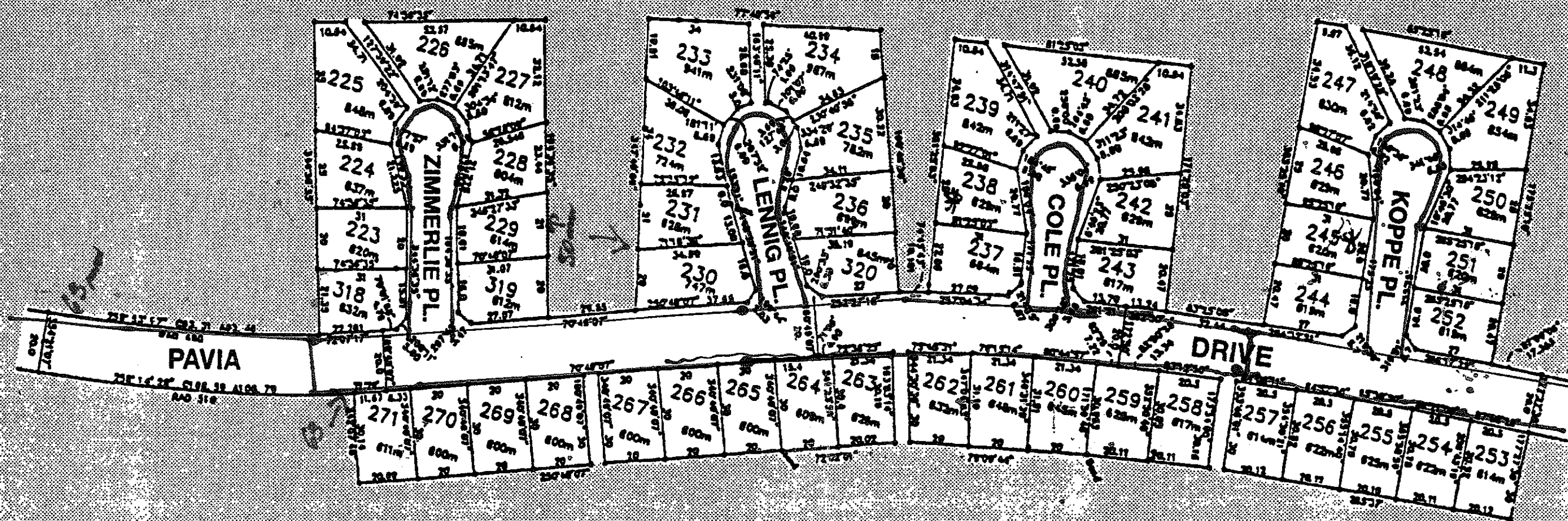
For details contact:  
 Warren Acton 0418 15219.

Phone (07) 4725 3336  
 Fax (07) 4725 3337  
 Mobile 0418 151 219  
 PO Box 326 Hyde Park Castletown Q 4812  
 Email: warrenacton@bigpond.com

100m  
 100m  
 100m



# Plan 4




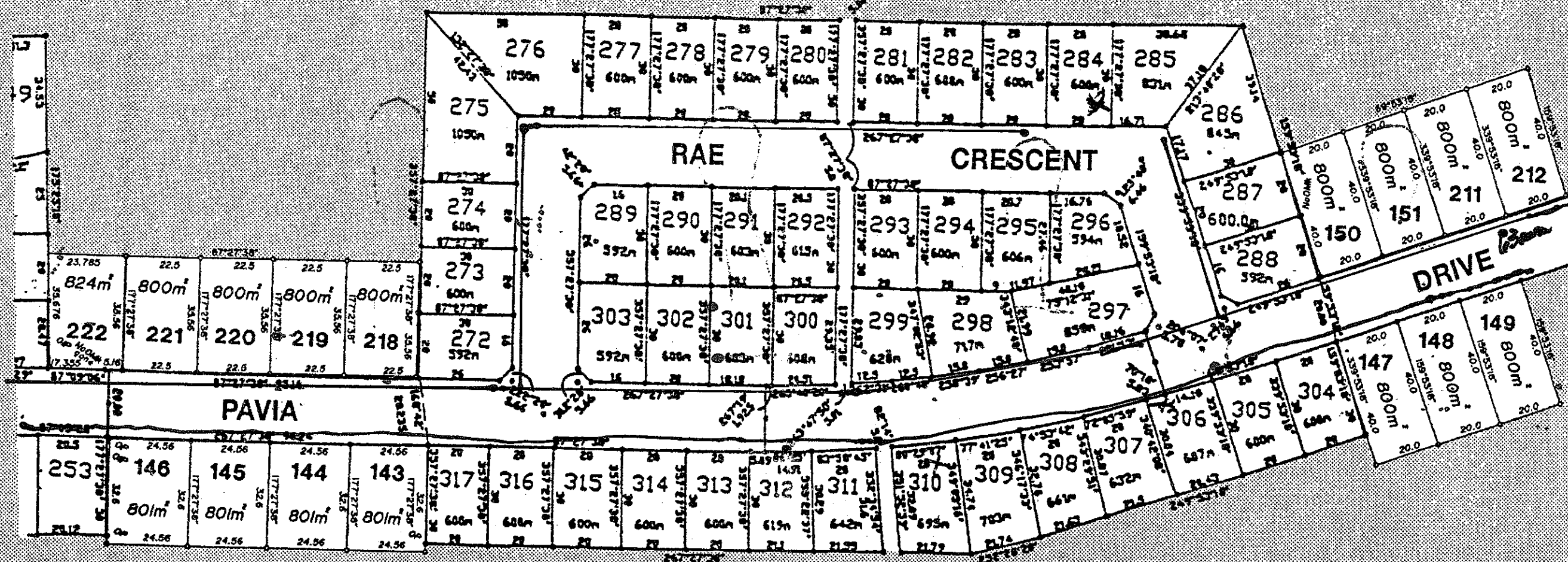
For details contact:  
Warren Acton 0418 151219.



Phone (07) 4725 3336  
Fax (07) 4725 3337  
Mobile 0418 151 219  
PO Box 326 Hyde Park Castletown Q 4812  
Email: warrenacton@bigpond.com



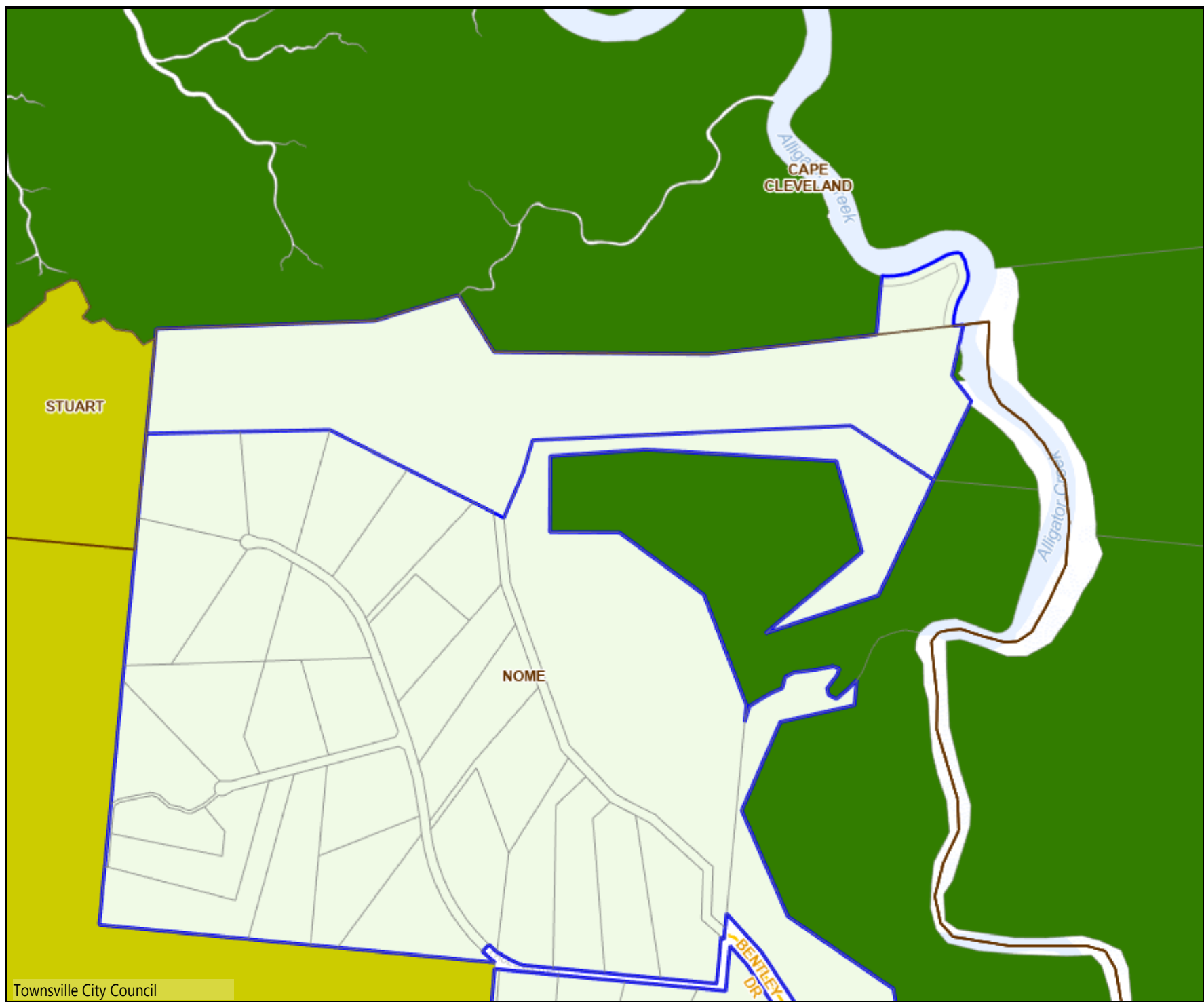
# Plan 5



For details contact:  
Warren Acton 0418 15219.



Phone (07) 4725 3336  
Fax (07) 4725 3337  
Mobile 0418 151 219  
PO Box 326 Hyde Park Castletown Q 4812  
Email: warrenacton@bigpond.com



# Zoning

## Legend

EXT\_CORE

CORE - Properties



CORE - Road Corridor Centreline

Secondary Road

Private Road

CORE - Suburbs



EXT\_CityPlanningScheme\_Current

Precincts Labels

Zone Precinct Boundary



Zoning

Environmental management and conservation

Rural



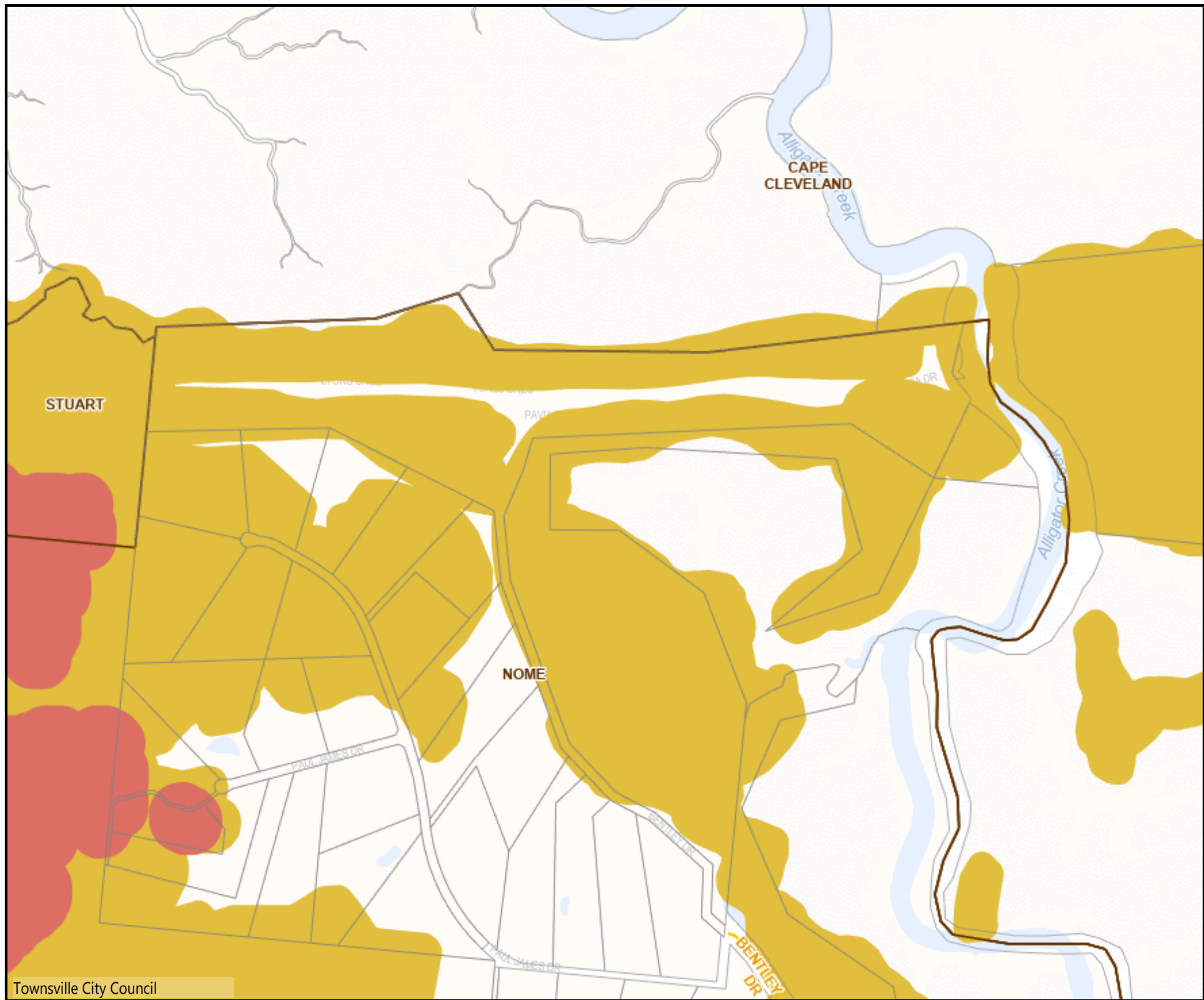
0 150 300 m

Scale 1: 16000

**DISCLAIMER**  
The information shown on this map has been produced from the Townsville City Council's digital database. There is no warranty implied or expressed regarding the accuracy or completeness of the data. The data has been compiled for information and convenience only, and it is the responsibility of the user to verify all information before placing reliance on it. For accurate service locations please contact the Customer Service Centre on 13 48 10. This is not a legal document and is published for information and convenience only. The Townsville City Council takes no responsibility for any errors or omissions herein or for any acts that may occur due to its use.







# Bushfire Hazard Overlay

## Legend

EXT\_CORE

CORE - Properties



CORE - Road Corridor Centreline

Secondary Road

Private Road

CORE - Suburbs

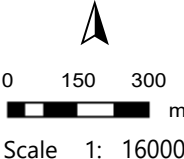


EXT\_CityPlanningScheme\_Current

Bushfire hazard area (OM-02.0)

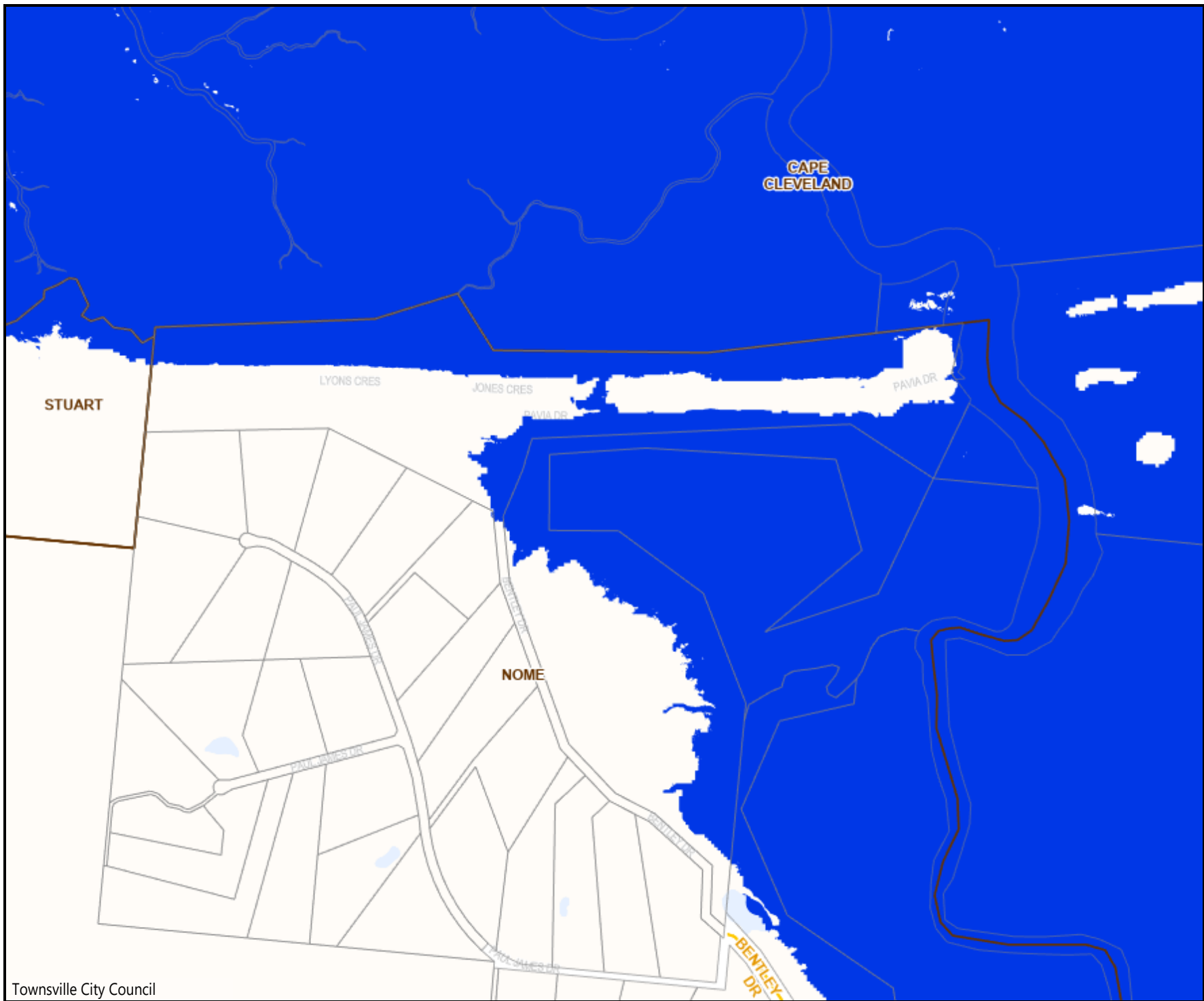
High bushfire hazard area

Medium bushfire hazard area



**DISCLAIMER**  
The information shown on this map has been produced from the Townsville City Council's digital database. There is no warranty implied or expressed regarding the accuracy or completeness of the data. The data has been compiled for information and convenience only, and it is the responsibility of the user to verify all information before placing reliance on it. For accurate service locations please contact the Customer Service Centre on 13 48 10. This is not a legal document and is published for information and convenience only. The Townsville City Council takes no responsibility for any errors or omissions herein or for any acts that may occur due to its use.





# Coastal Hazard Overlay 1

## Legend

EXT\_CORE

CORE - Properties



CORE - Road Corridor Centreline

Secondary Road

Private Road

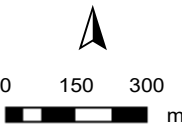
CORE - Suburbs



EXT\_CityPlanningScheme\_Current

Stormtide inundation areas (OM-03.1)

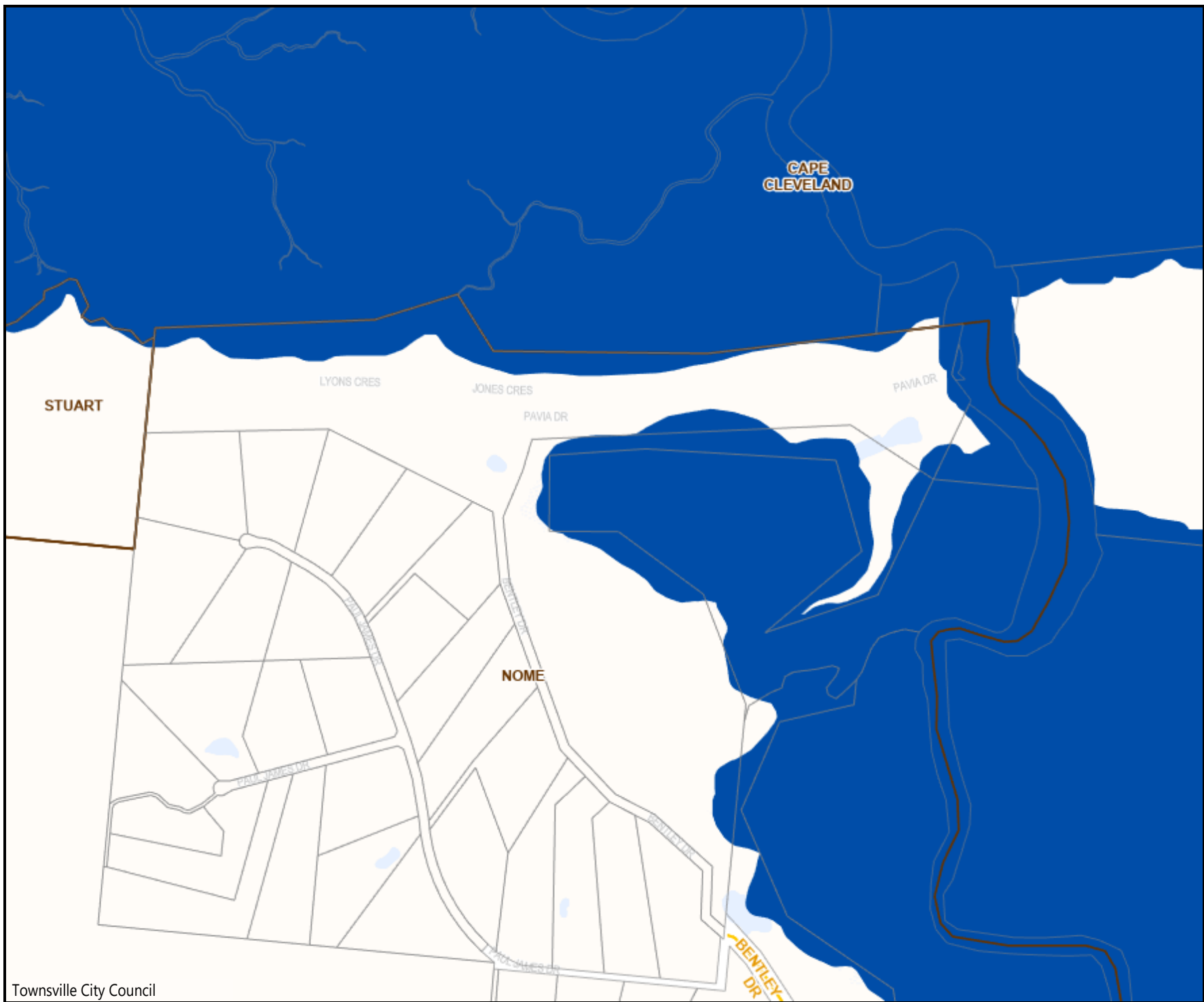
High hazard



Scale 1: 16000

**DISCLAIMER**  
The information shown on this map has been produced from the Townsville City Council's digital database. There is no warranty implied or expressed regarding the accuracy or completeness of the data. The data has been compiled for information and convenience only, and it is the responsibility of the user to verify all information before placing reliance on it. For accurate service locations please contact the Customer Service Centre on 13 48 10. This is not a legal document and is published for information and convenience only. The Townsville City Council takes no responsibility for any errors or omissions herein or for any acts that may occur due to its use.





# Coastal Hazard Overlay 2

## Legend

EXT\_CORE

CORE - Properties



CORE - Road Corridor Centreline

Secondary Road

Private Road

CORE - Suburbs



EXT\_CityPlanningScheme\_Current

Erosion prone area (OM-03.3)

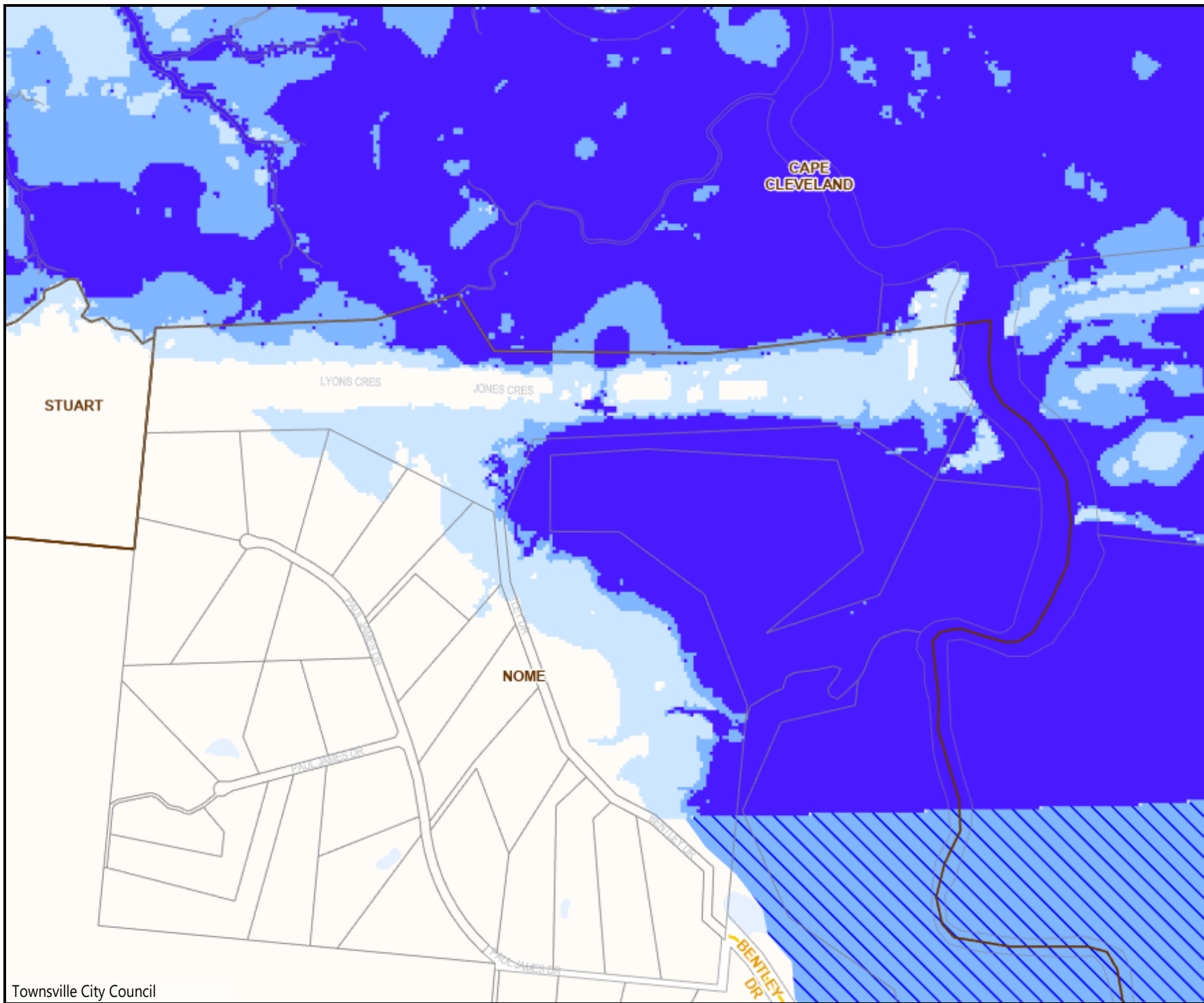


0 150 300 m

Scale 1: 16000

**DISCLAIMER**  
The information shown on this map has been produced from the Townsville City Council's digital database. There is no warranty implied or expressed regarding the accuracy or completeness of the data. The data has been compiled for information and convenience only, and it is the responsibility of the user to verify all information before placing reliance on it. For accurate service locations please contact the Customer Service Centre on 13 48 10. This is not a legal document and is published for information and convenience only. The Townsville City Council takes no responsibility for any errors or omissions herein or for any acts that may occur due to its use.





# Flood Hazard Overlay

## Legend

EXT\_CORE

CORE - Properties



CORE - Road Corridor Centreline

Secondary Road

Private Road

CORE - Suburbs



EXT\_CityPlanningScheme\_Current

Flood hazard overlay (OM-06.1)

High hazard area

Medium hazard area

Low hazard area

Medium hazard - further investigation area

(OM-06.1)



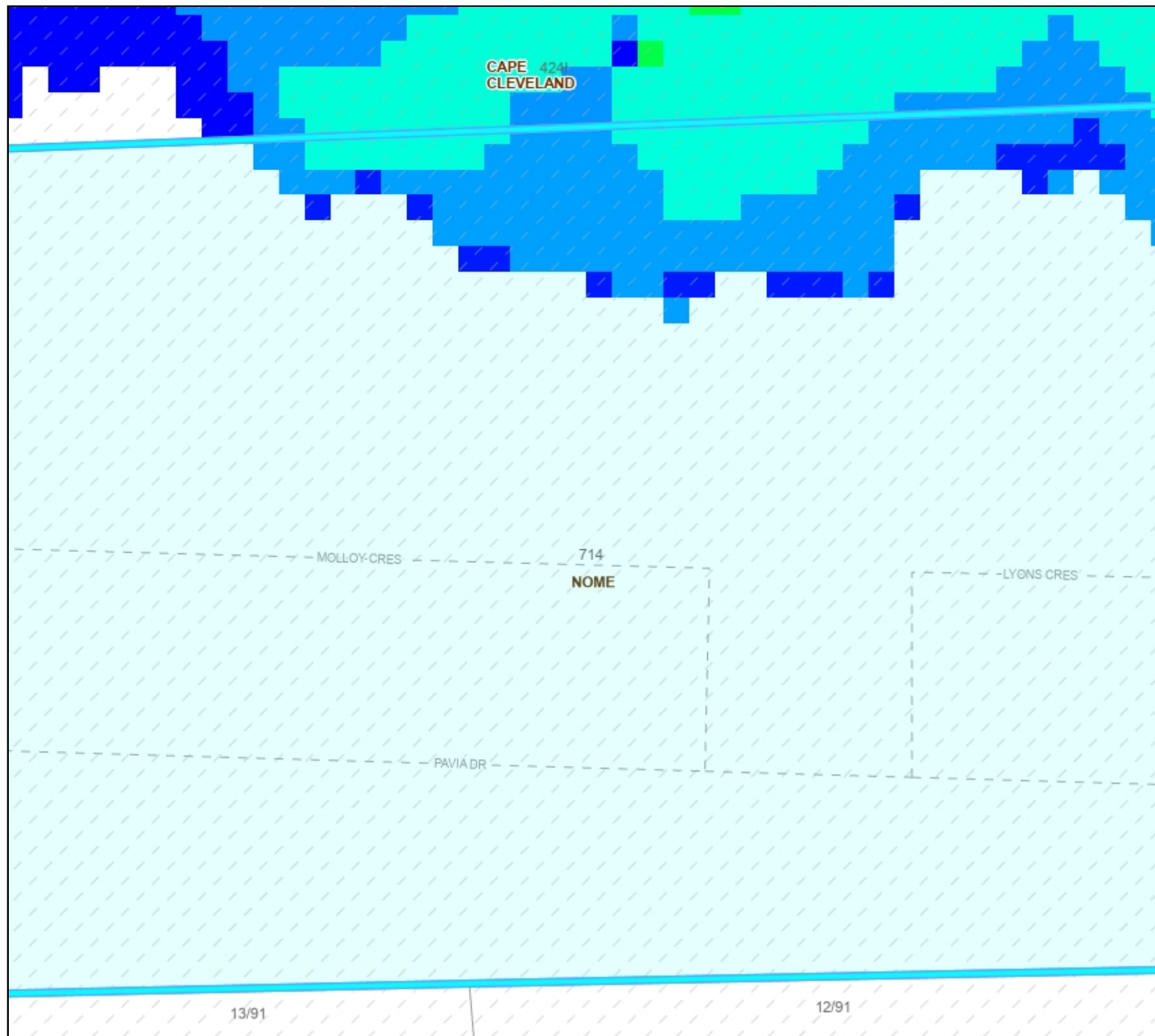
0 150 300 m

Scale 1: 16000

**DISCLAIMER**  
The information shown on this map has been produced from the Townsville City Council's digital database. There is no warranty implied or expressed regarding the accuracy or completeness of the data. The data has been compiled for information and convenience only, and it is the responsibility of the user to verify all information before placing reliance on it. For accurate service locations please contact the Customer Service Centre on 13 48 10. This is not a legal document and is published for information and convenience only. The Townsville City Council takes no responsibility for any errors or omissions herein or for any acts that may occur due to its use.







# Natural Assets Overlay - Environm...

## Legend

EXT\_CORE

CORE - Properties



CORE - Road Corridor Centreline

Secondary Road

Private Road

CORE - Suburbs



EXT\_CityPlanningScheme\_Current

Environmental importance (OM-08.0)

Very high

High



0 150 300  
m

Scale 1: 16000

**DISCLAIMER**  
The information shown on this map has been produced from the Townsville City Council's digital database. There is no warranty implied or expressed regarding the accuracy or completeness of the data. The data has been compiled for information and convenience only, and it is the responsibility of the user to verify all information before placing reliance on it. For accurate service locations please contact the Customer Service Centre on 13 48 10. This is not a legal document and is published for information and convenience only. The Townsville City Council takes no responsibility for any errors or omissions herein or for any acts that may occur due to its use.





---

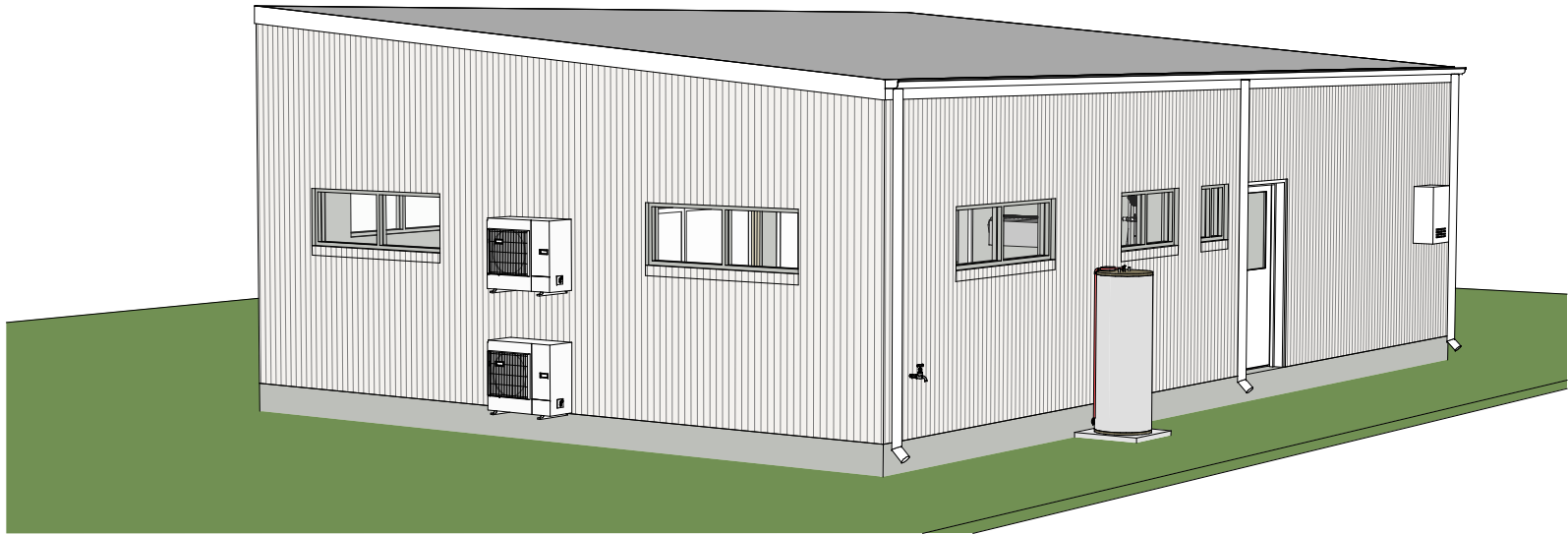
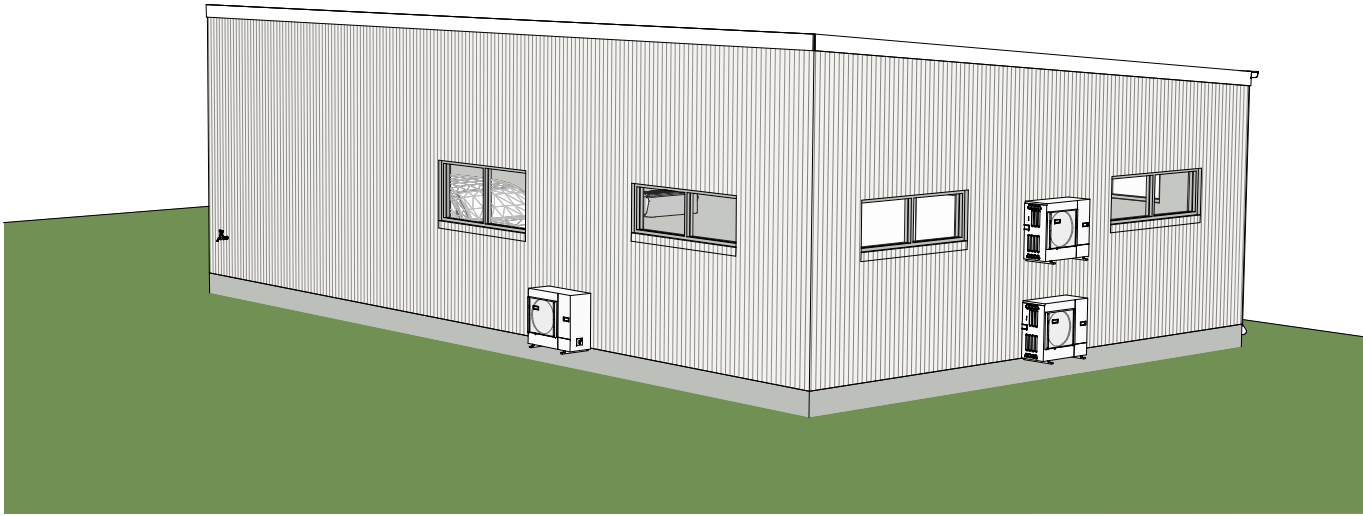
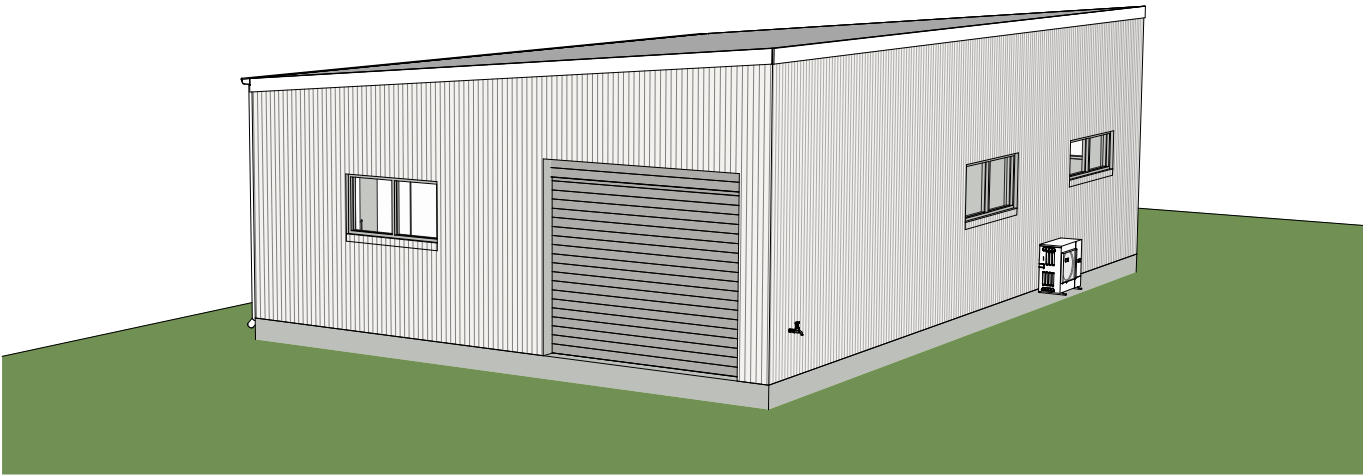
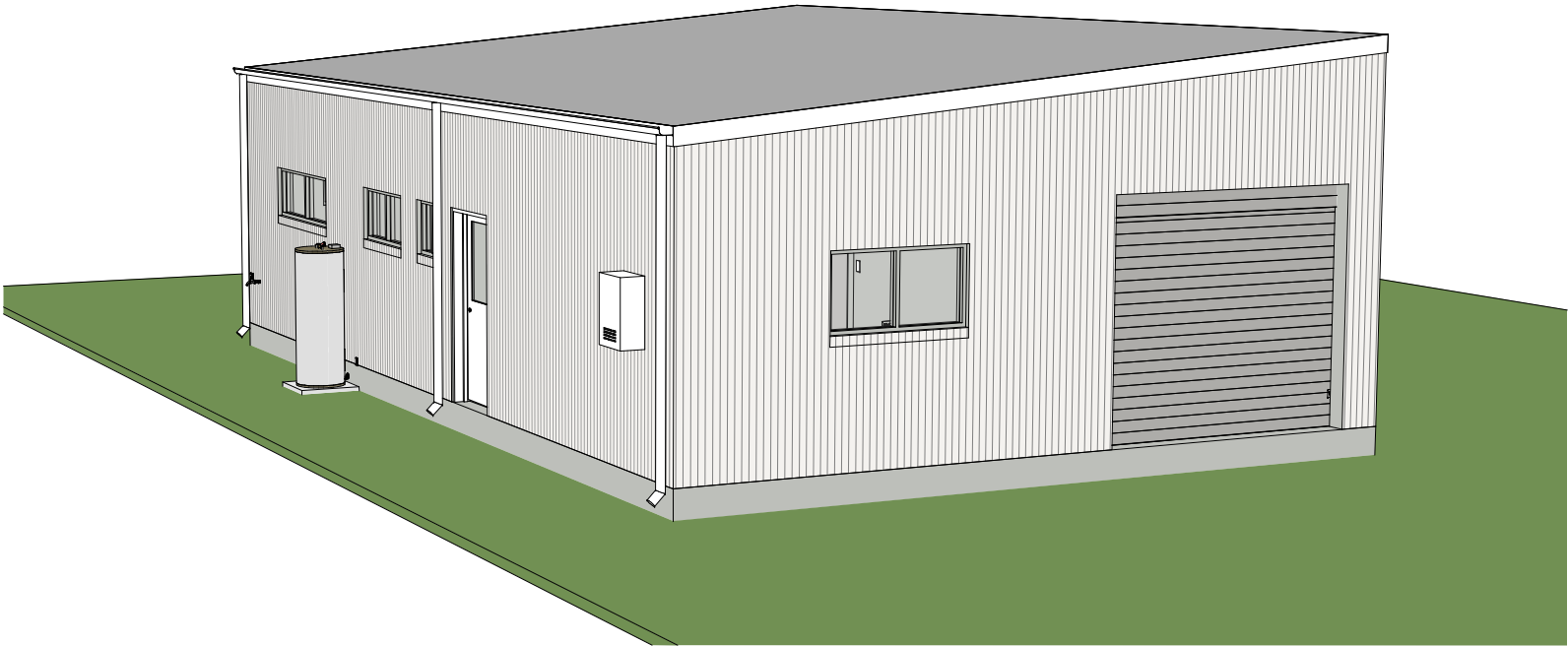
# APPENDIX 3

## *PLANS OF DEVELOPMENT*

# NEW RESIDENCE

## DRAWING SCHEDULE

SHEET NUMBER	SHEET NAME
PP00	COVER PAGE
PP01	SITE PLAN
PP02	FLOOR PLAN
PP03	ELEVATIONS
PP04	ELEVATIONS
PP05	ELECTRICAL PLAN

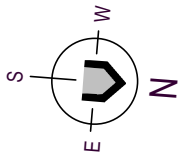


QBCC Lic No: 15184295  
m: 0439 727 995  
e: carrara.drafting@outlook.com

COPYRIGHT  
THIS DRAWING IS THE COPYRIGHT OF CARRARA DRAFTING & DESIGN  
IT MAY NOT BE COPIED IN FULL OR PART WITHOUT THE WRITTEN  
CONSENT OF CARRARA DRAFTING & DESIGN

Document ID: 271138  
Version: 1, Version Date: 21/05/2025

25003  
LOT 65 (No.30) MOLLOY CRESCENT,  
NOME - CLEVELAND PALMS ESTATE

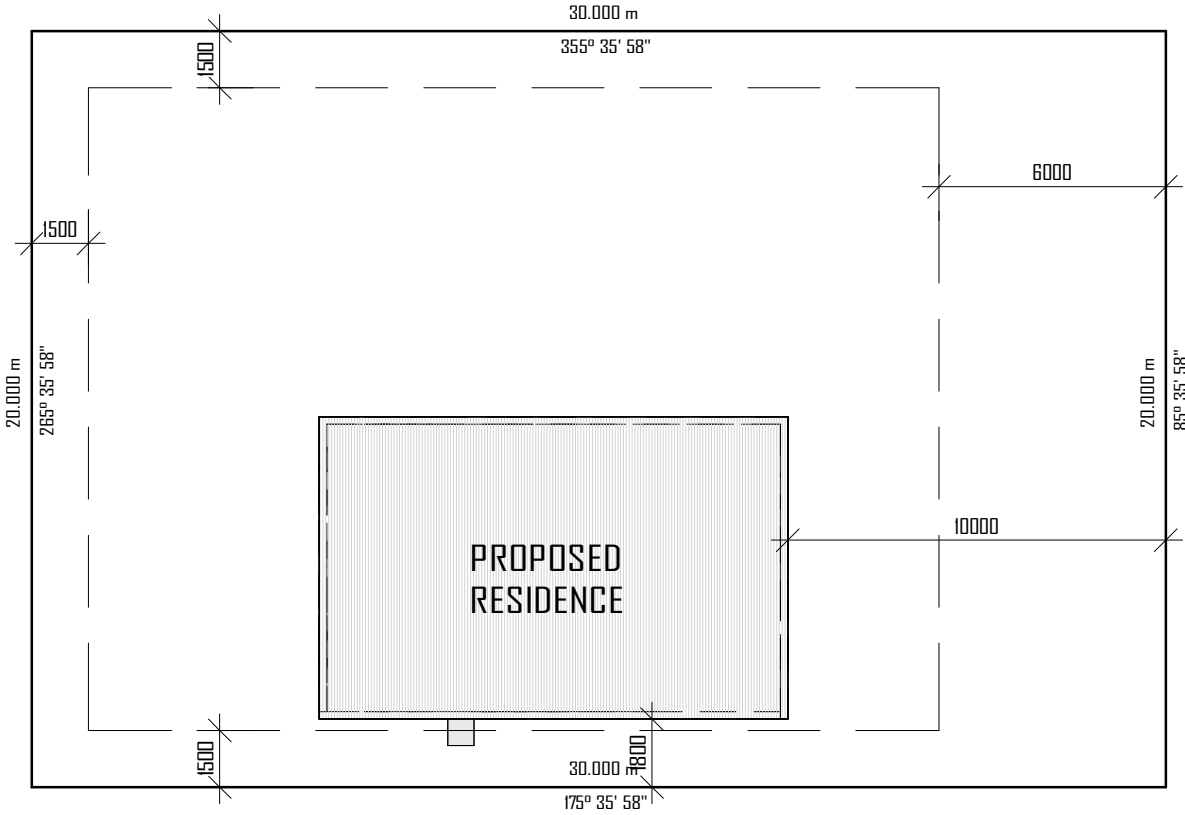


WIND CATEGORY C2

SOIL CATEGORY ???

PROPERTY DESCRIPTION	
LOT	BV
SP	102512
AREA	600 m²

SITE PLAN LEGEND	
LABEL	DESCRIPTION
F.L	FASCIA LINE
OP	OUTERMOST PROJECTION
SP	STORMWATER PIT
WM	LOCATION OF WATER METER
TP	LOCATION OF TELSTRA PIT
COMMS	LOCATION OF COMMUNICATION PIT
FH	LOCATION OF FIRE HYDRANT
SV	LOCATION OF STORMWATER VALVE
EB	LOCATION OF ERGON BOX
LB	LOCATION OF LETTERBOX
MH	LOCATION OF COUNCIL SEWER MANHOLE
PP	LOCATION OF POWER POLE
LP	LOCATION OF LIGHT POLE
NBN	LOCATION OF NBN PIT
ST	LOCATION OF SEPTIC TANK
T.DEV	LOCATION OF EXISTING TREE BY DEVELOPER



CRESCENT

MOLLOY

No.	DESCRIPTION	DATE
1	PRELIMINARY PLANS REV 1	27.02.2025
2	PRELIMINARY PLANS REV 2	31.03.2025

CLIENT

LEE

SITE

LOT 65 (No.30) MOLLOY CRESCENT,  
NOME - CLEVELAND PALMS ESTATE

DATE	TITLE		WIND
31.03.2025	SITE PLAN		C2
SCALE	DRAWN BY	JOB	SHEET No.
1 : 200	A. CARRARA	25003	PP01

DRAWING LEGEND	
MSB	MAIN SWITCH BOARD
TAP	EXTERNAL BRASS HDSE TAP
dp	90DIA. ROUND PVC DOWNPIPE
M/H	600x600 CEILING MAN HOLE
ft	1900 HIGH FRIDGE TAP.
JOIN	AS PER CABINETMAKER PLANS
TR	TOWEL RAIL

**GENERAL NOTES**  
CARPENTER TO PROVIDE NOGGIN TO LOCATION OF FIXTURES ON WALL. REFER TO LAYOUTS FOR LOCATION.  
  
DO NOT POUR SLAB UNTIL POWER & WATER HAS BEEN LAID UNDER SLAB TO ISLAND BENCH IN KITCHEN.

WRITTEN DIMENSIONS TO TAKE PRECEDENCE  
- DO NOT SCALE!

**SPLASHPADS**  
300x300 SPLASHPAD PAVER UNDER ALL DOWNPIPES, UNO.

**ROOF / TRUSS LAYOUT**  
REFER TO CONTRACTED TRUSS MANUFACTURERS REPORT TO CONFIRM TRUSS CONFIGURATION & TIE-DOWNS.

**INTERNAL DOORS**  
INTERNAL DOORS: 2040H THROUGHOUT.

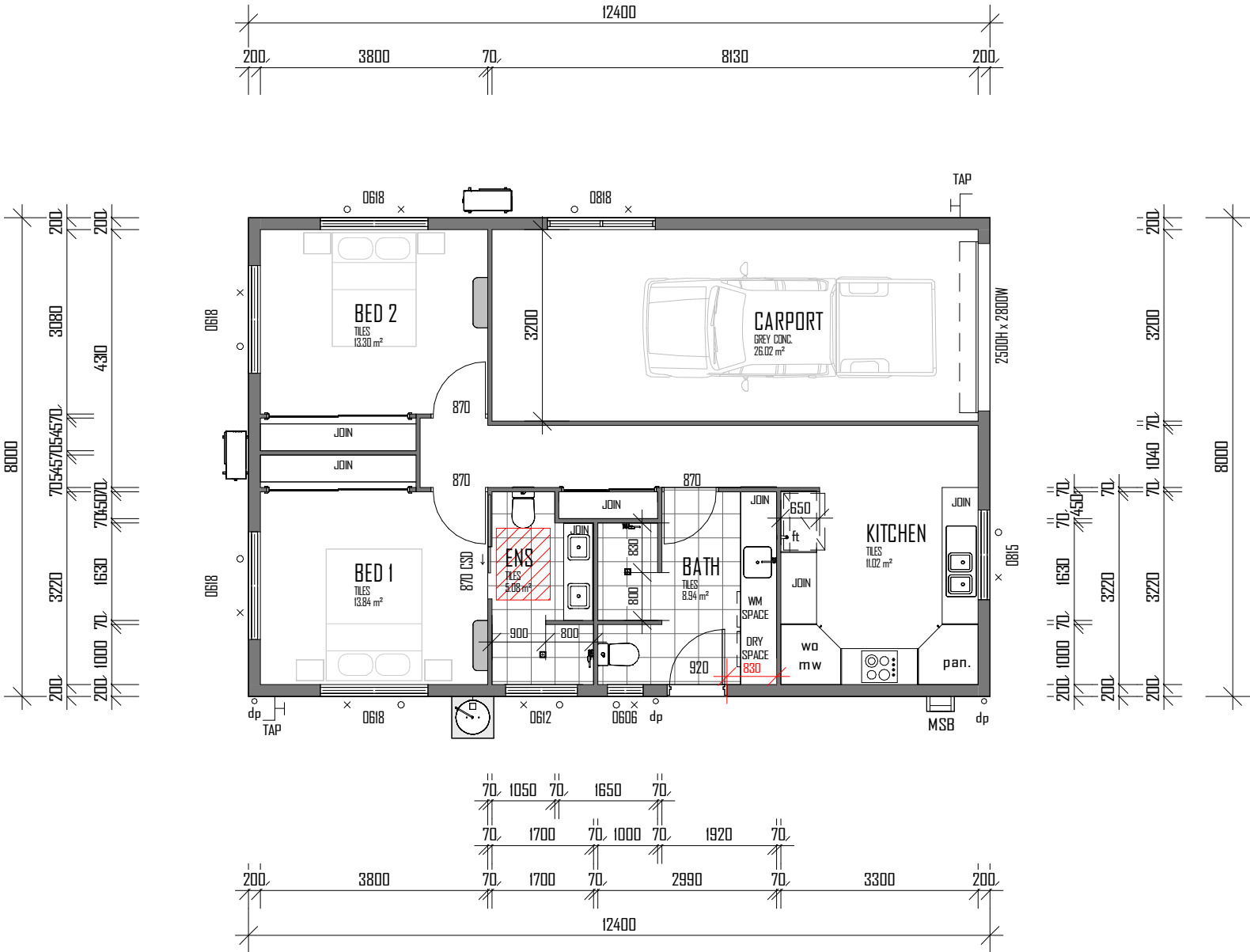
PROVIDE REMOVABLE HINGES TO W.C.DOORSTHAT OPEN INTERNALLY

**JOINERY**  
ALL JOINERY IS INDICITIVE ONLY AND SHOULD BE CONFIRMED WITH CABINETMAKER PLANS / SPECIFICATIONS

**INSULATION**  
R3.0 INSULATION BATTS ON CEILING BETWEEN ROOF TRUSSES.

AREAS	
NAME	AREA
LIVING	99.20 m²
Grand total	99.20 m²

WINDOW SCHEDULE				
FAMILY	TYPE	HEIGHT	WIDTH	COUNT
Sliding Window X-0	0606	600.00	600.00	1
Sliding Window X-0	0612	600.00	1200.00	1
Sliding Window X-0	0618	600.00	1800.00	4
Sliding Window X-0	0815	800.00	1500.00	1
Sliding Window X-0	0818	800.00	1800.00	1



1 FLOOR PLAN  
1:100



**CARRARA DRAFTING & DESIGN**  
ABN: 73 768 829 103  
128 SUNHAVEN BOULEVARD, BURDELL 4818  
PH: 0439 727 995  
COPYRIGHT  
OWNERSHIP OF THE COPYRIGHT TO THESE PLANS BELONGS TO CARRARA DRAFTING & DESIGN. PERMISSIONS MUST BE OBTAINED PRIOR TO ANY COPYING OF THESE PLANS IN FULL OR IN PART.

No.	DESCRIPTION	DATE
1	PRELIMINARY PLANS REV 1	27.02.2025
2	PRELIMINARY PLANS REV 2	31.03.2025

CLIENT
LEE

SITE
LOT 65 (No.30) MOLLOY CRESCENT, NOME - CLEVELAND PALMS ESTATE

DATE	TITLE		WIND
31.03.2025	FLOOR PLAN		C2
SCALE	DRAWN BY	JOB	SHEET No.
1:100	A. CARRARA	25003	PP02

**GENERAL NOTES**

GROUND LINE SHOWN ON ELEVATIONS DOES NOT RELATE TO ACTUAL SLOPE OF SITE. TRUE LEVELS SHOULD BE CONFIRMED ON SITE.

WALL FINISHES AND WINDOW TYPES ARE INDICATIVE ONLY AND ARE NOT PRESCRIPTIVE. REFER TO BUILDERS SPECIFICATIONS FOR DETAILS.

FURNITURE AND FIXTURES ARE INDICATIVE ONLY AND ARE NOT PRESCRIPTIVE.

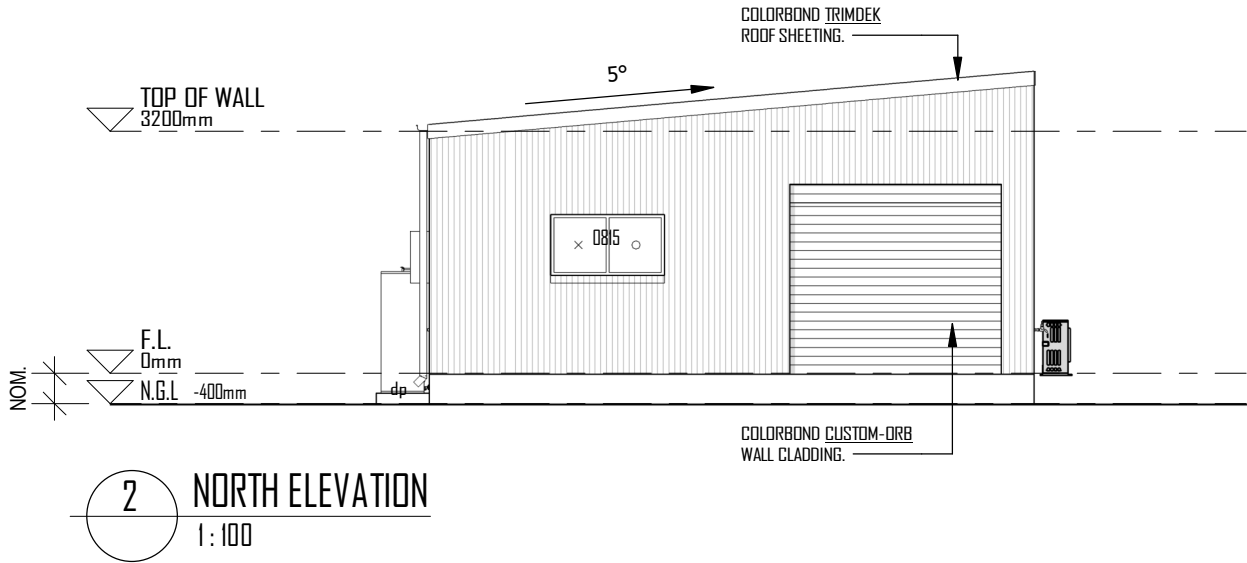
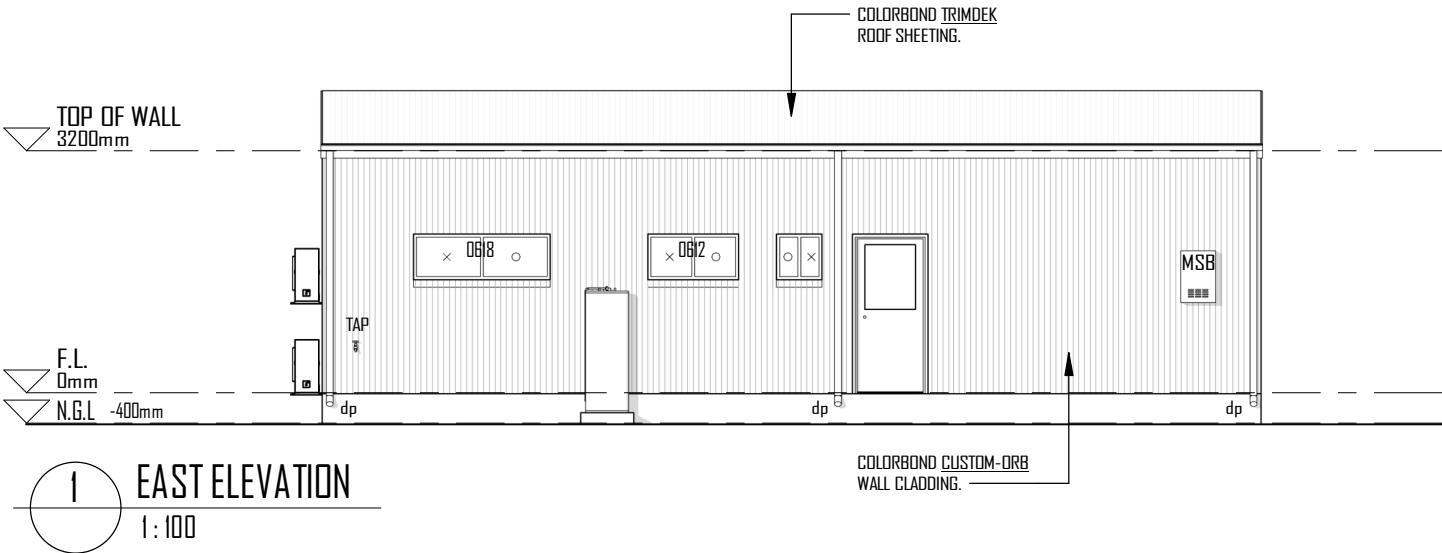
ELEVATIONS ARE INTENDED TO BE A VISUAL AID ONLY. THEY ARE NOT PRESCRIPTIVE BUT INDICATIVE ONLY. THE IMAGES ARE NOT TO BE RELIED UPON IN ANY WAY FOR FINAL CONSTRUCTION FINISHES AND RESULTS.

PLACEMENT OF SERVICES ARE INDICATIVE ONLY AND SHOULD BE INSTALLED TO MANUFACTURERS SPECIFICATION.

ALL HEIGHTS ARE TAKEN FROM MAIN FLOOR SLAB, UNLESS NOTED OTHERWISE.

WRITTEN DIMENSIONS TO TAKE PRECEDENCE  
- DO NOT SCALE!

**SPLASHPADS**  
300x300 SPLASHPAD PAVER UNDER ALL DOWNPIPES, UNO.



No.	DESCRIPTION	DATE
1	PRELIMINARY PLANS REV 1	27.02.2025
2	PRELIMINARY PLANS REV 2	31.03.2025

**CLIENT**  
LEE

**SITE**  
LOT 65 (No.30) MOLLOY CRESCENT,  
NOME - CLEVELAND PALMS ESTATE

DATE	TITLE		WIND
31.03.2025	ELEVATIONS		C2
SCALE	DRAWN BY	JOB	SHEET No.
1:100	A. CARRARA	25003	PP03

**GENERAL NOTES**

GROUND LINE SHOWN ON ELEVATIONS DOES NOT RELATE TO ACTUAL SLOPE OF SITE. TRUE LEVELS SHOULD BE CONFIRMED ON SITE.

WALL FINISHES AND WINDOW TYPES ARE INDICATIVE ONLY AND ARE NOT PRESCRIPTIVE. REFER TO BUILDERS SPECIFICATIONS FOR DETAILS.

FURNITURE AND FIXTURES ARE INDICATIVE ONLY AND ARE NOT PRESCRIPTIVE.

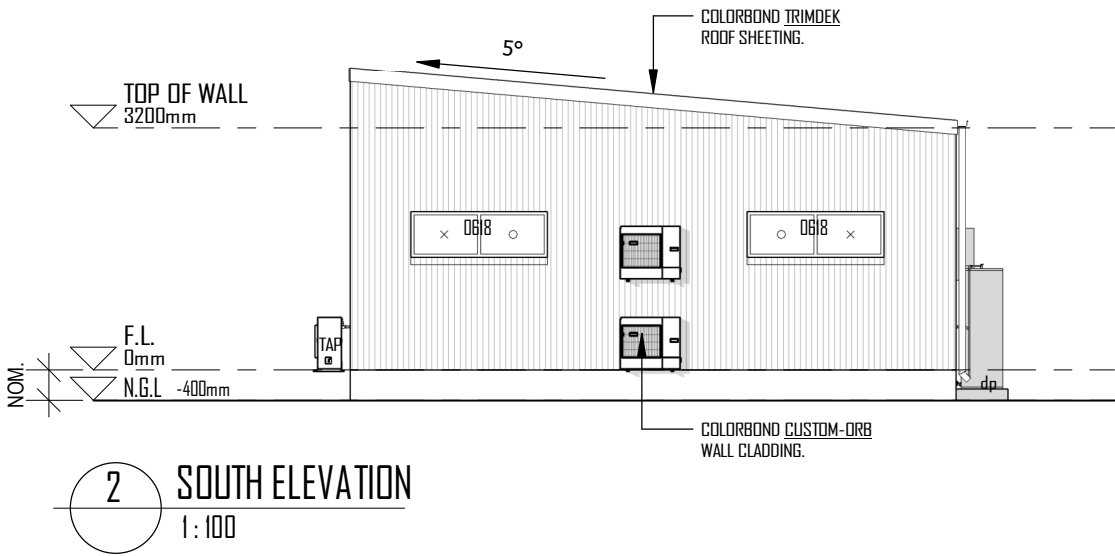
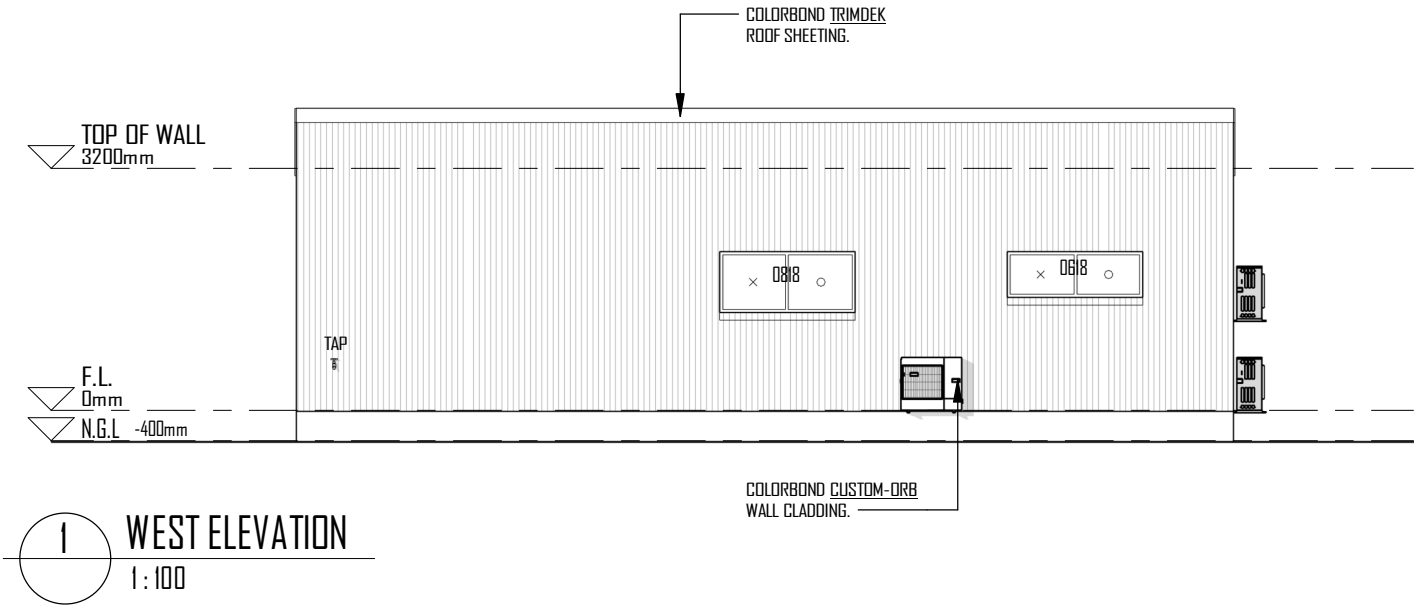
ELEVATIONS ARE INTENDED TO BE A VISUAL AID ONLY. THEY ARE NOT PRESCRIPTIVE BUT INDICATIVE ONLY. THE IMAGES ARE NOT TO BE RELIED UPON IN ANY WAY FOR FINAL CONSTRUCTION FINISHES AND RESULTS.

PLACEMENT OF SERVICES ARE INDICATIVE ONLY AND SHOULD BE INSTALLED TO MANUFACTURERS SPECIFICATION.

ALL HEIGHTS ARE TAKEN FROM MAIN FLOOR SLAB, UNLESS NOTED OTHERWISE.

WRITTEN DIMENSIONS TO TAKE PRECEDENCE  
- ~~DO NOT SCALE!~~

**SPLASHPADS**  
300x300 SPLASHPAD PAVER UNDER ALL DOWNPIPES, UNO.



No.	DESCRIPTION	DATE
1	PRELIMINARY PLANS REV 1	27.02.2025
2	PRELIMINARY PLANS REV 2	31.03.2025

<b>CLIENT</b> LEE
----------------------

<b>SITE</b> LOT 65 (No.30) MOLLOY CRESCENT, NOME - CLEVELAND PALMS ESTATE
---

<b>DATE</b> 31.03.2025	<b>TITLE</b> ELEVATIONS		<b>WIND</b> C2
<b>SCALE</b> 1:100	<b>DRAWN BY</b> A. CARRARA	<b>JOB</b> 25003	<b>SHEET No.</b> PP04