


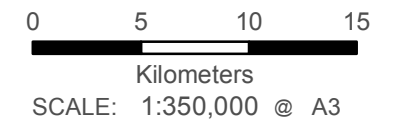
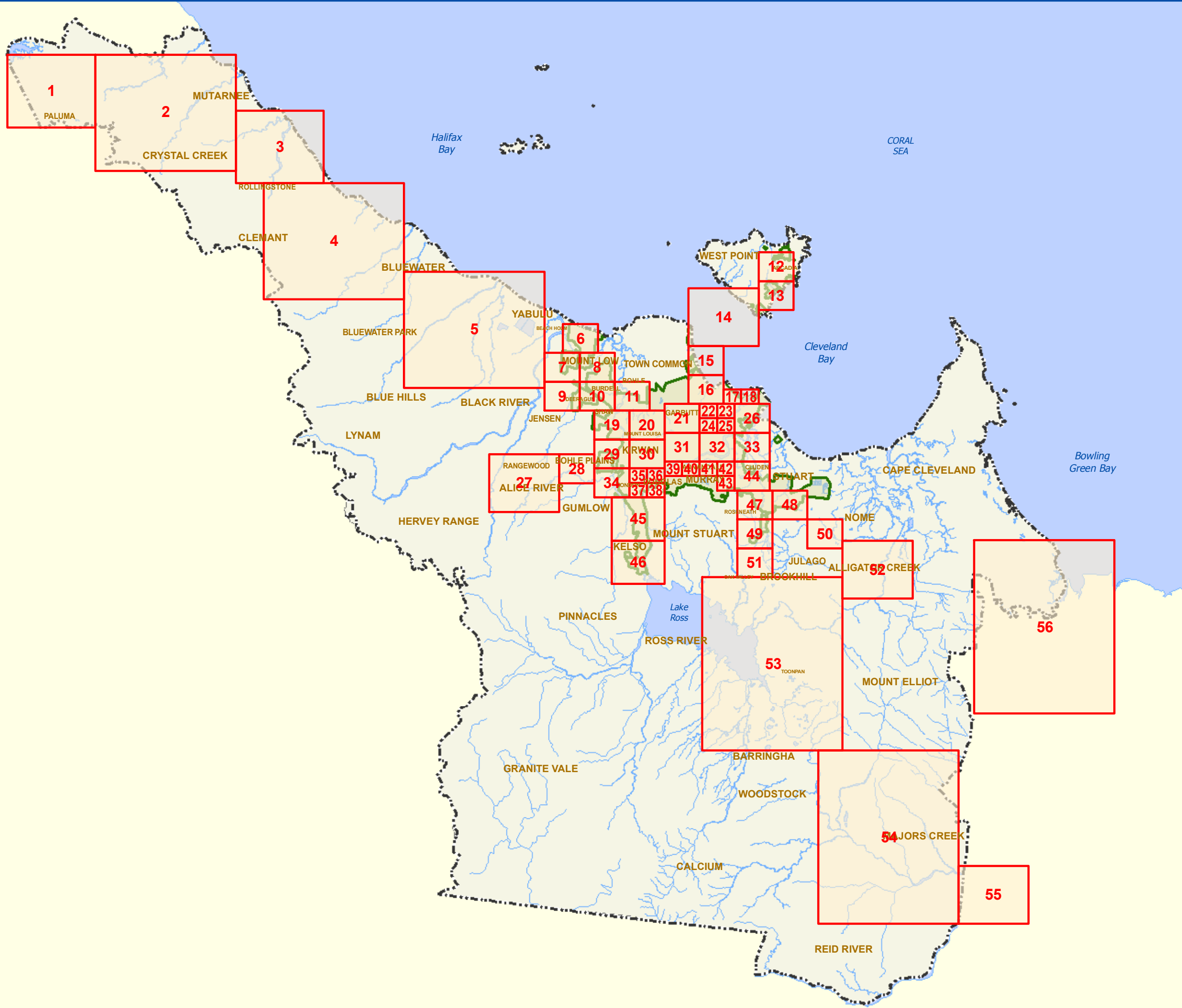


LEGEND

-  Map Sheet
-  Priority Infrastructure Area
-  Local Government Boundary



Strategic Planning Department  
PLANNING AND DEVELOPMENT  
Date: 26/05/2016  
Drawn By: REM  
Digital File: LGIP\_WaterIndex  
© Townsville City Council 2015

# WATER

## LEGEND

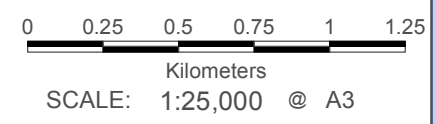
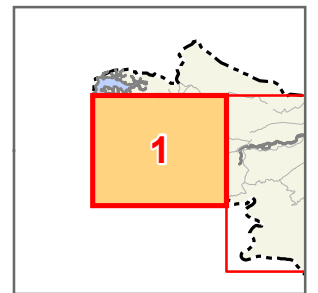
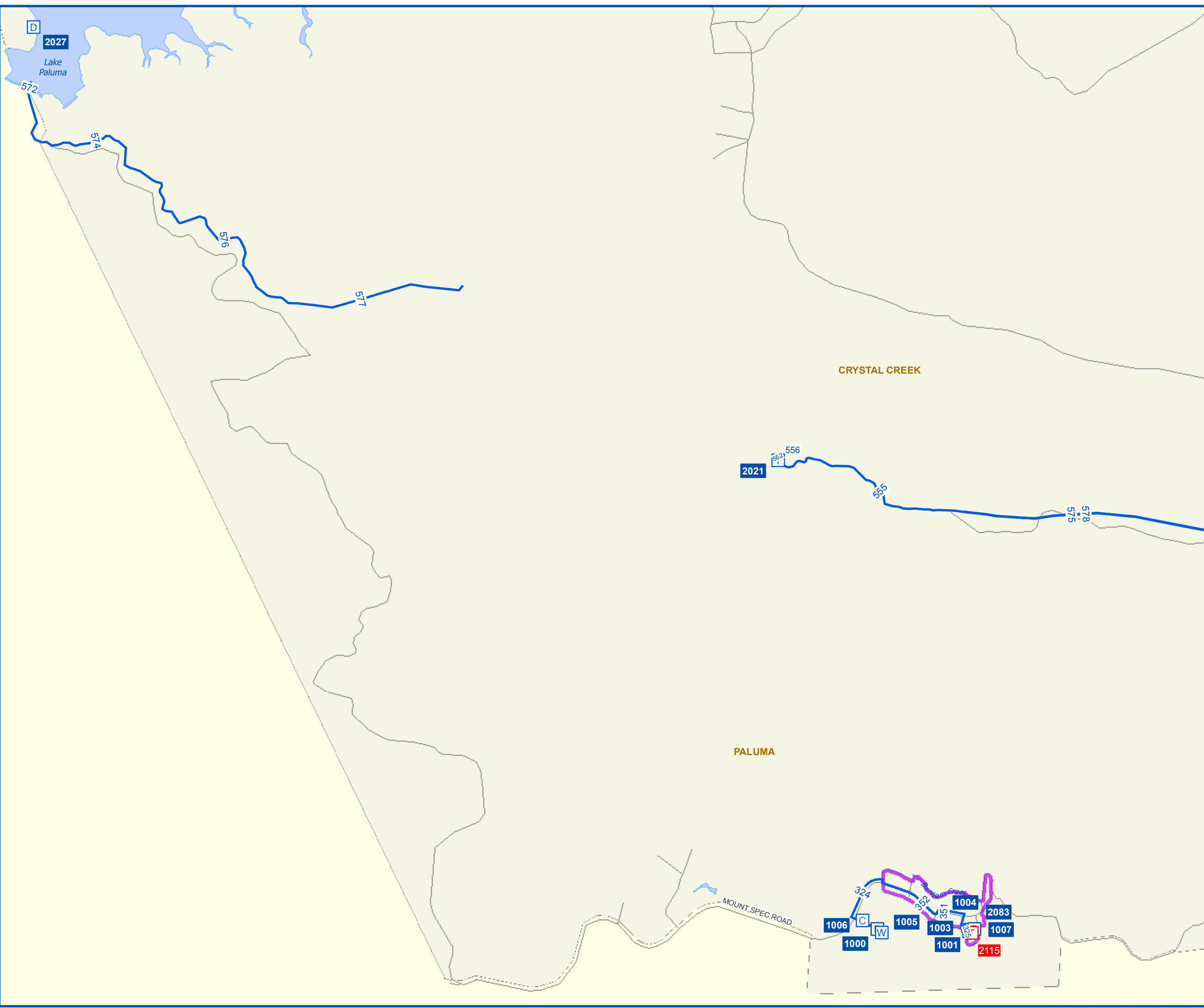
### Future Water Infrastructure

- C Chlorinator
- V Control Valve
- P Pump Station
- R Reservoir
- T Treatment Plant

### Existing Water Infrastructure

- B Balance Tank
- C Chlorinator
- CB Control Building
- V Control Valve
- D Dam
- I Intake
- M Meter
- P Pump Station
- R Reservoir
- S Stablisation Facility
- SP Standpipe
- T Treatment Plant
- W Weir

- Future Water Main
- Existing Water Main
- Service Catchment
- Priority Infrastructure Area



Strategic Planning Department  
PLANNING AND DEVELOPMENT

Date: 26/05/2016  
Drawn By: REM  
Digital File: LGIP\_Water  
© Townsville City Council 2015

# Map 1

LEGEND

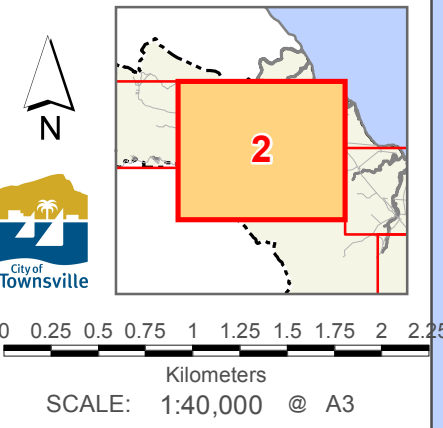
**Future Water Infrastructure**

- C Chlorinator
- V Control Valve
- P Pump Station
- R Reservoir
- T Treatment Plant

**Existing Water Infrastructure**

- B Balance Tank
- C Chlorinator
- H Control Building
- V Control Valve
- D Dam
- I Intake
- M Meter
- P Pump Station
- R Reservoir
- S Stabilisation Facility
- S Standpipe
- T Treatment Plant
- W Weir

- Future Water Main
- Existing Water Main
- Service Catchment
- Priority Infrastructure Area



0 0.25 0.5 0.75 1 1.25 1.5 1.75 2 2.25  
Kilometers  
SCALE: 1:40,000 @ A3

Strategic Planning Department  
PLANNING AND DEVELOPMENT  
Date: 26/05/2016  
Drawn By: REM  
Digital File: LGIP\_Water  
© Townsville City Council 2015

# WATER

## LEGEND

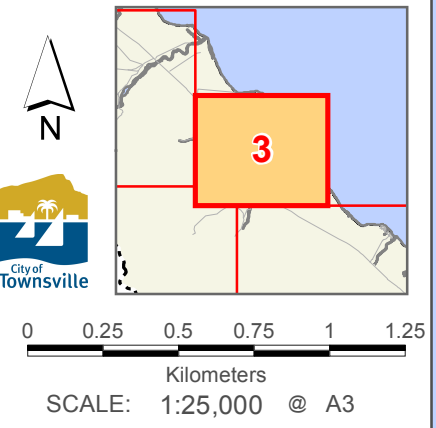
### Future Water Infrastructure

- C Chlorinator
- V Control Valve
- P Pump Station
- R Reservoir
- T Treatment Plant

### Existing Water Infrastructure

- B Balance Tank
- C Chlorinator
- C Control Building
- V Control Valve
- D Dam
- I Intake
- M Meter
- P Pump Station
- R Reservoir
- S Stabilisation Facility
- S Standpipe
- T Treatment Plant
- W Weir

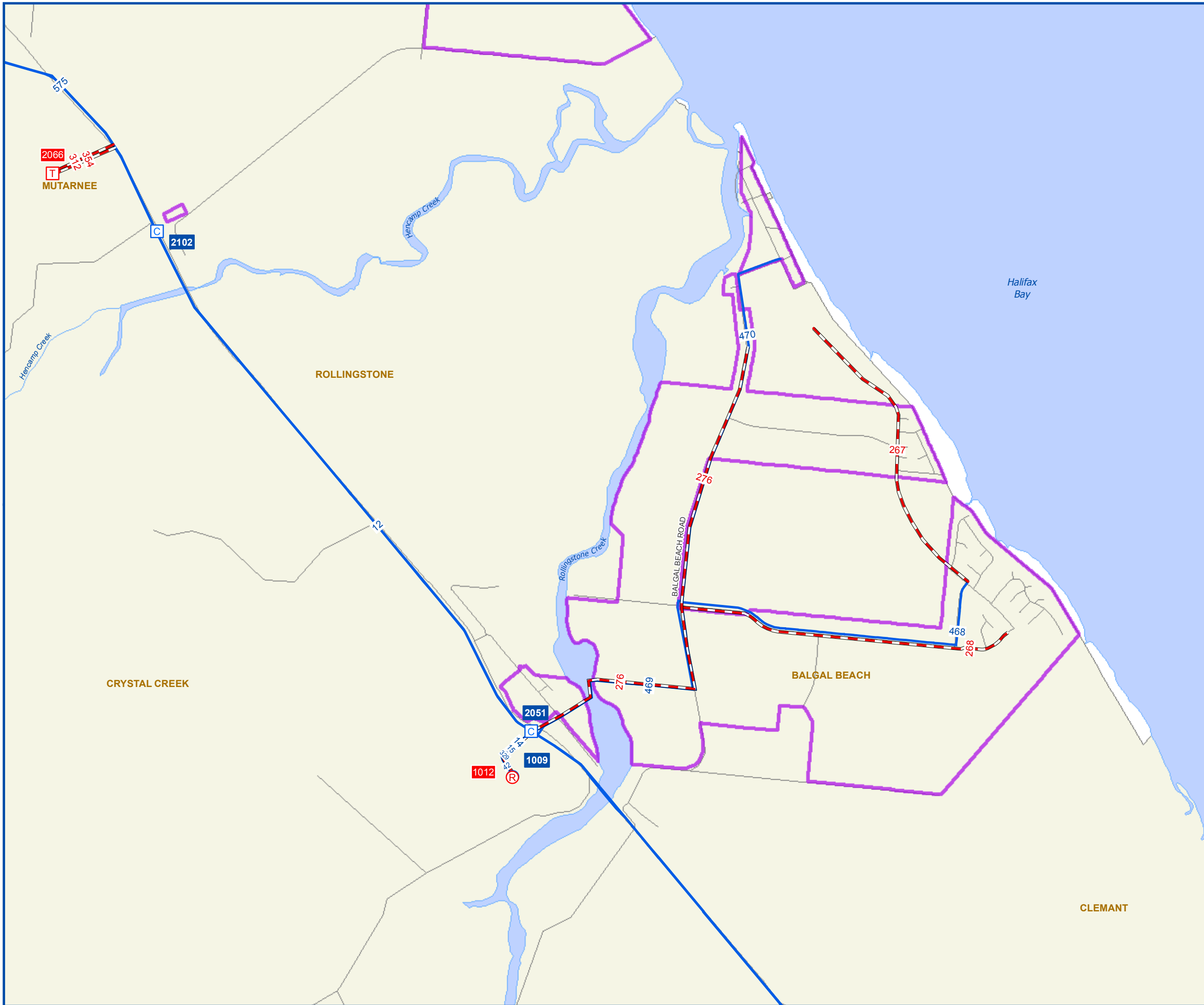
- Future Water Main
- Existing Water Main
- Service Catchment
- Priority Infrastructure Area



Strategic Planning Department  
PLANNING AND DEVELOPMENT

Date: 26/05/2016  
Drawn By: REM  
Digital File: LGIP\_Water  
© Townsville City Council 2015

## Map 3



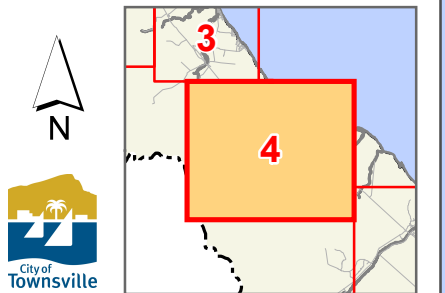
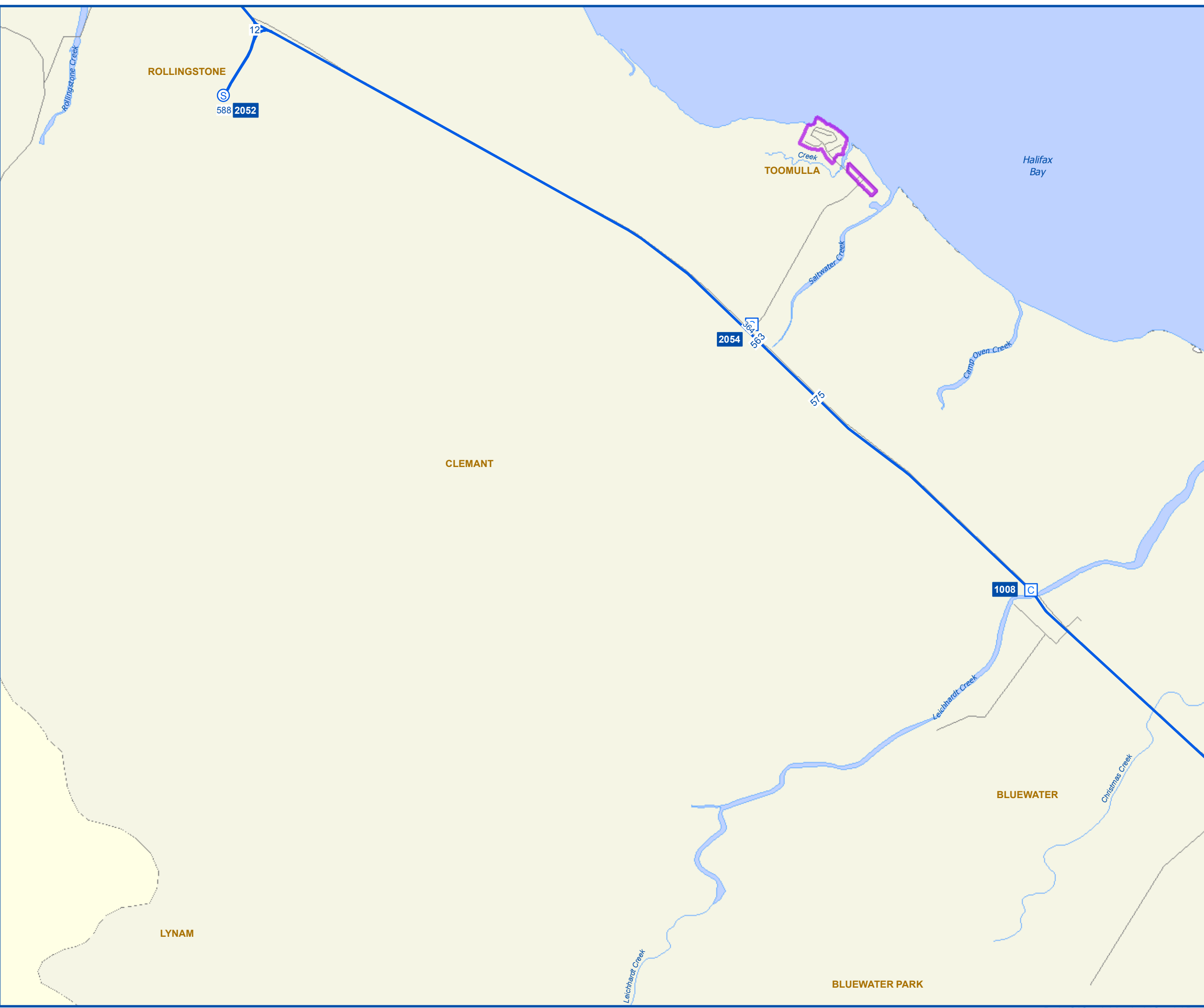
TOWNSVILLE CITY COUNCIL  
Local Government Infrastructure Plan  
**WATER**

LEGEND

- Future Water Infrastructure**
- C Chlorinator
  - V Control Valve
  - P Pump Station
  - R Reservoir
  - T Treatment Plant

- Existing Water Infrastructure**
- B Balance Tank
  - C Chlorinator
  - CB Control Building
  - V Control Valve
  - D Dam
  - I Intake
  - M Meter
  - P Pump Station
  - R Reservoir
  - S Stablisation Facility
  - SP Standpipe
  - T Treatment Plant
  - W Weir

- Future Water Main
- Existing Water Main
- Service Catchment
- Priority Infrastructure Area



0 0.25 0.5 0.75 1 1.25 1.5 1.75 2 2.25  
Kilometers  
SCALE: 1:40,000 @ A3

Strategic Planning Department  
PLANNING AND DEVELOPMENT  
Date: 26/05/2016  
Drawn By: REM  
Digital File: LGIP\_Water  
© Townsville City Council 2015

**Map 4**

LEGEND

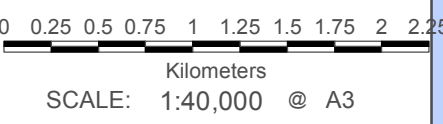
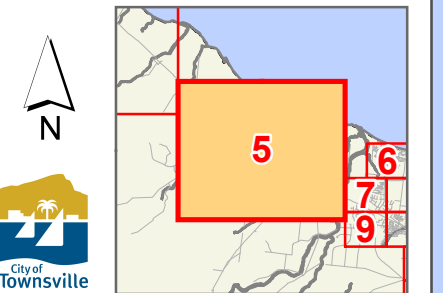
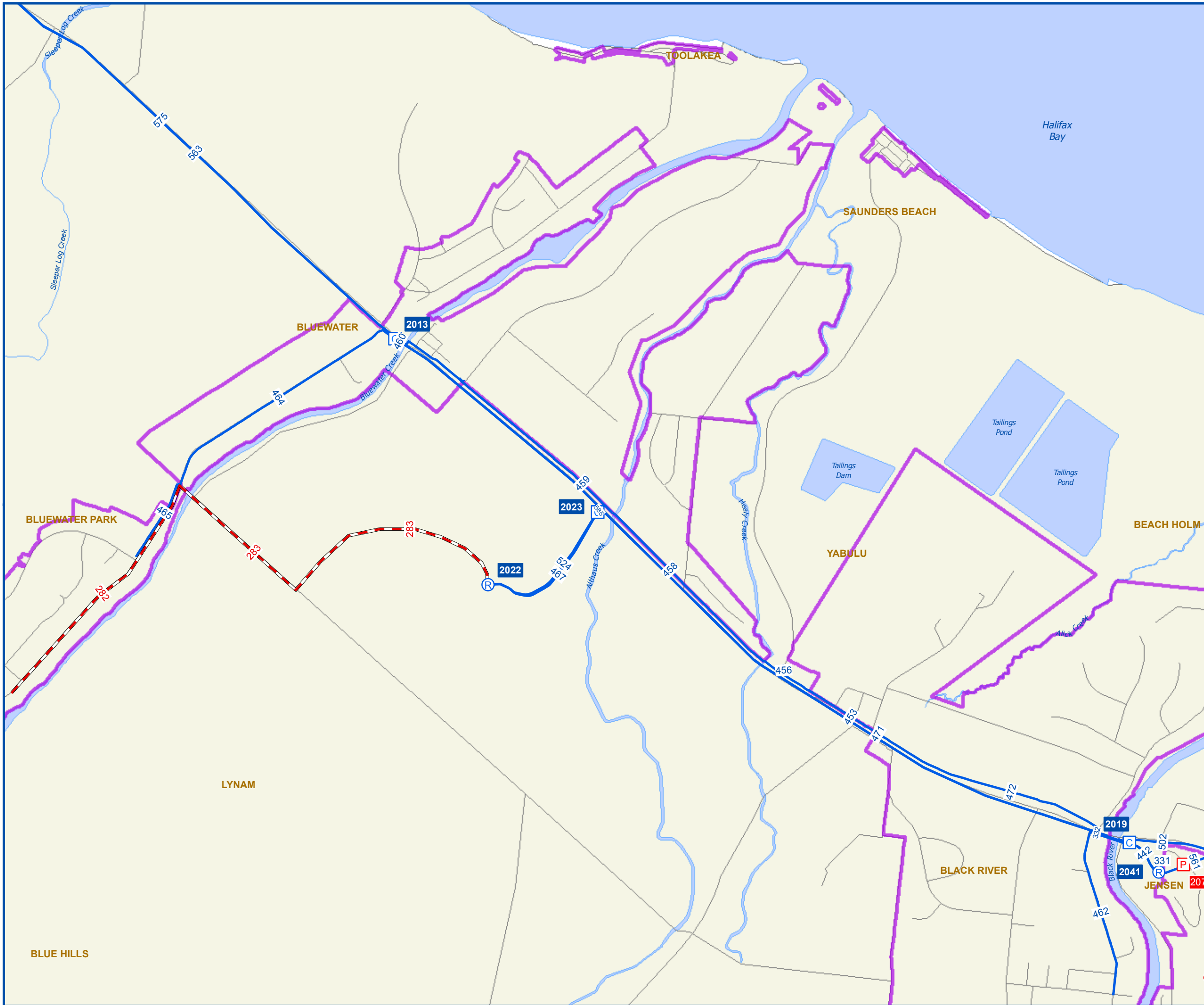
Future Water Infrastructure

- C Chlorinator
- V Control Valve
- P Pump Station
- R Reservoir
- T Treatment Plant

Existing Water Infrastructure

- B Balance Tank
- C Chlorinator
- CB Control Building
- V Control Valve
- D Dam
- I Intake
- M Meter
- P Pump Station
- R Reservoir
- S Stabilisation Facility
- SP Standpipe
- T Treatment Plant
- W Weir

- Future Water Main
- Existing Water Main
- Service Catchment
- Priority Infrastructure Area



Strategic Planning Department  
PLANNING AND DEVELOPMENT  
Date: 26/05/2016  
Drawn By: REM  
Digital File: LGIP\_Water  
© Townsville City Council 2015

# WATER

## LEGEND

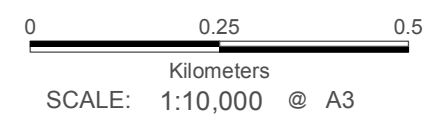
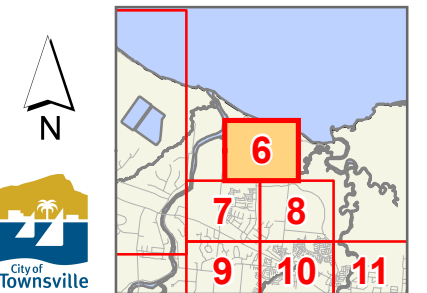
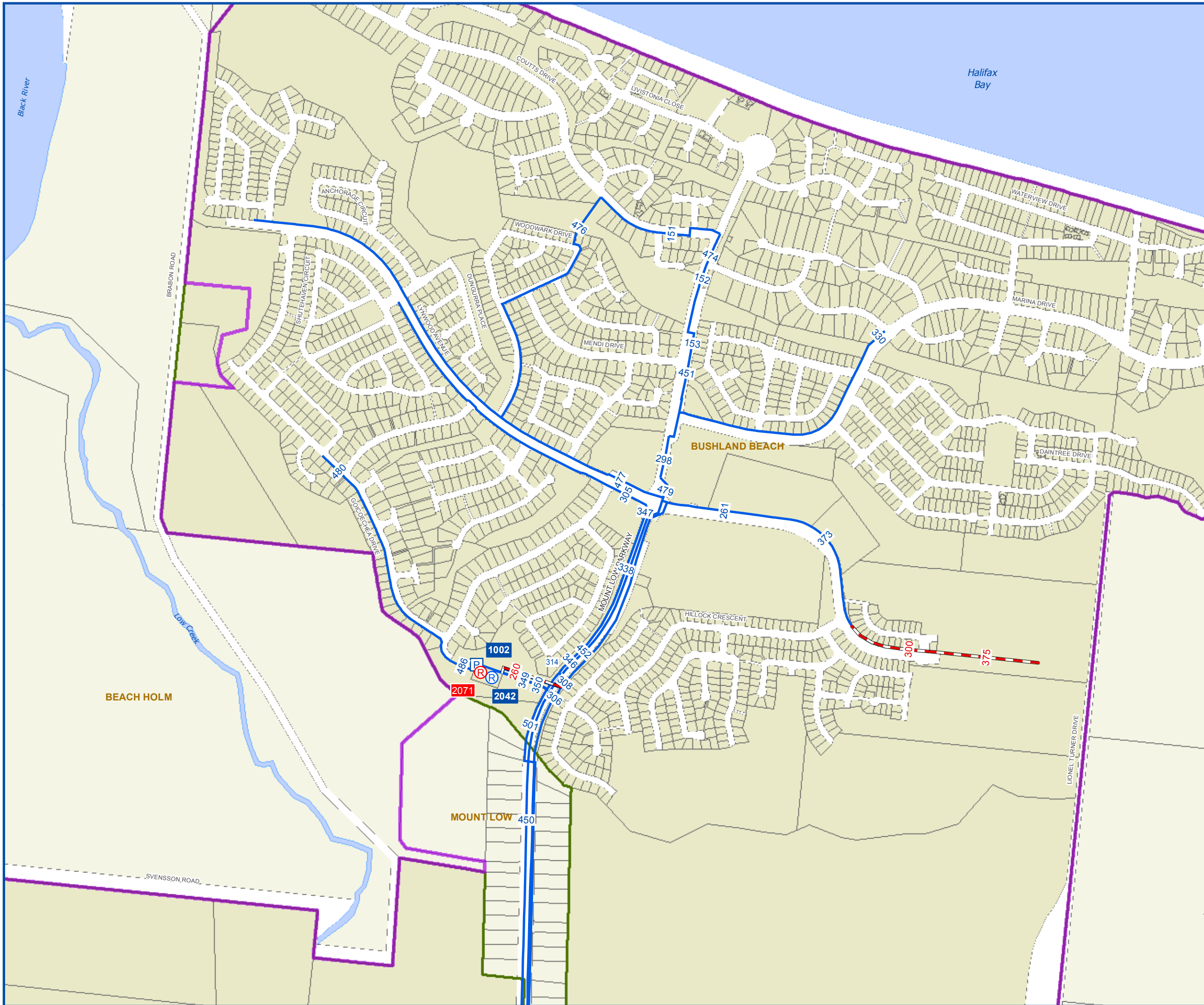
### Future Water Infrastructure

- C Chlorinator
- V Control Valve
- P Pump Station
- R Reservoir
- T Treatment Plant

### Existing Water Infrastructure

- B Balance Tank
- C Chlorinator
- CB Control Building
- V Control Valve
- D Dam
- I Intake
- M Meter
- P Pump Station
- R Reservoir
- S Stabilisation Facility
- SP Standpipe
- T Treatment Plant
- W Weir

- Future Water Main
- Existing Water Main
- Service Catchment
- Priority Infrastructure Area



Strategic Planning Department  
PLANNING AND DEVELOPMENT

Date: 26/05/2016  
Drawn By: REM  
Digital File: LGIP\_Water  
© Townsville City Council 2015

## Map 6

# WATER

## LEGEND

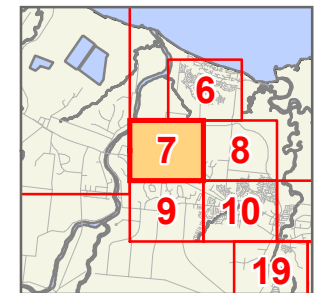
### Future Water Infrastructure

- C Chlorinator
- V Control Valve
- P Pump Station
- R Reservoir
- T Treatment Plant

### Existing Water Infrastructure

- B Balance Tank
- C Chlorinator
- H Control Building
- V Control Valve
- D Dam
- I Intake
- M Meter
- P Pump Station
- R Reservoir
- S Stabilisation Facility
- S Standpipe
- T Treatment Plant
- W Weir

- Future Water Main
- Existing Water Main
- Service Catchment
- Priority Infrastructure Area

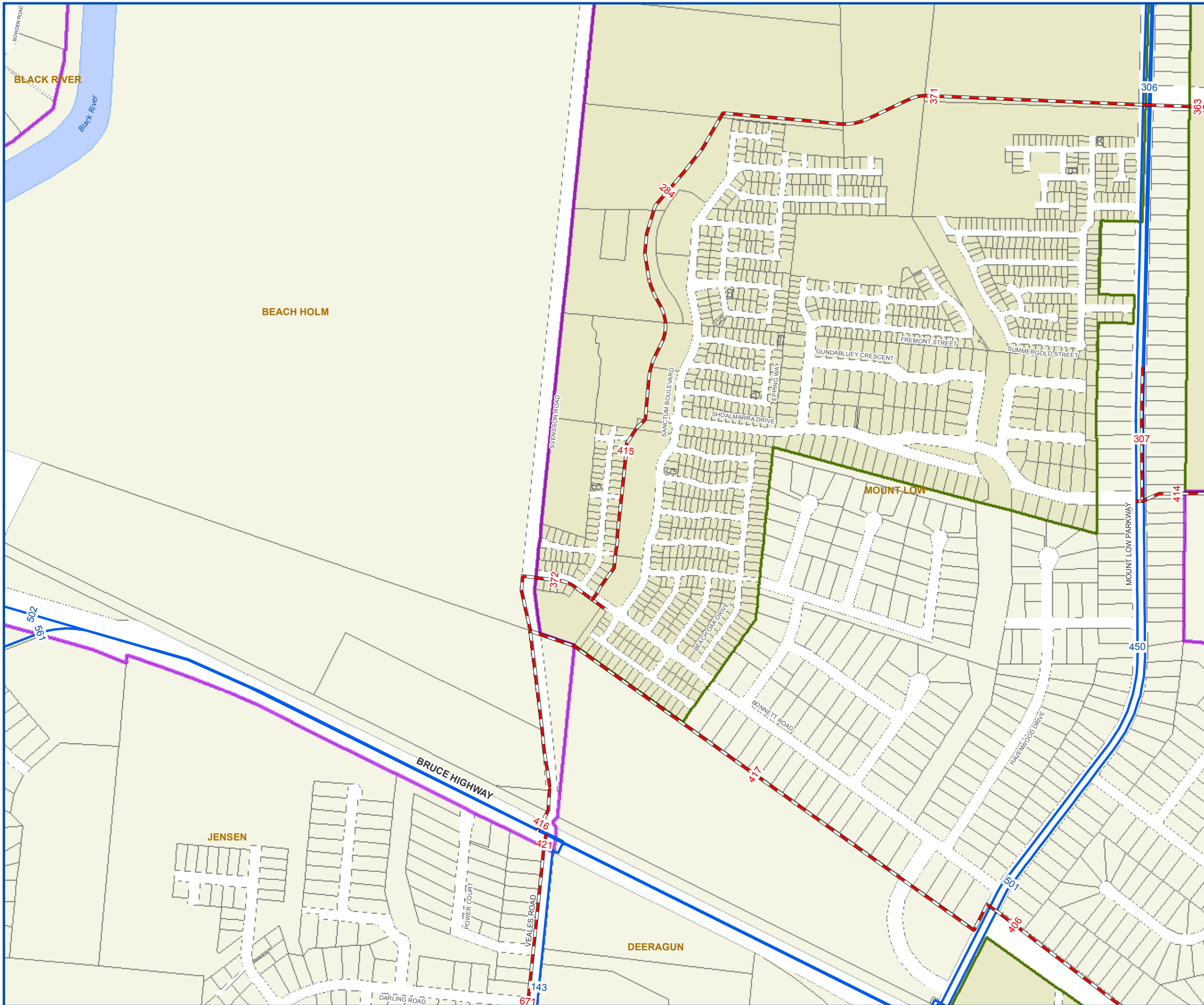


0 0.25 0.5  
Kilometers  
SCALE: 1:10,000 @ A3

Strategic Planning Department  
PLANNING AND DEVELOPMENT

Date: 26/05/2016  
Drawn By: REM  
Digital File: LGIP\_Water  
© Townsville City Council 2015

## Map 7



# WATER

## LEGEND

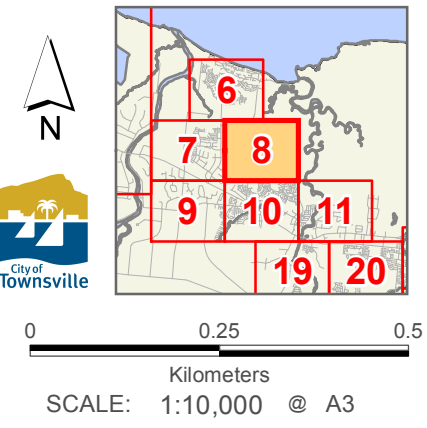
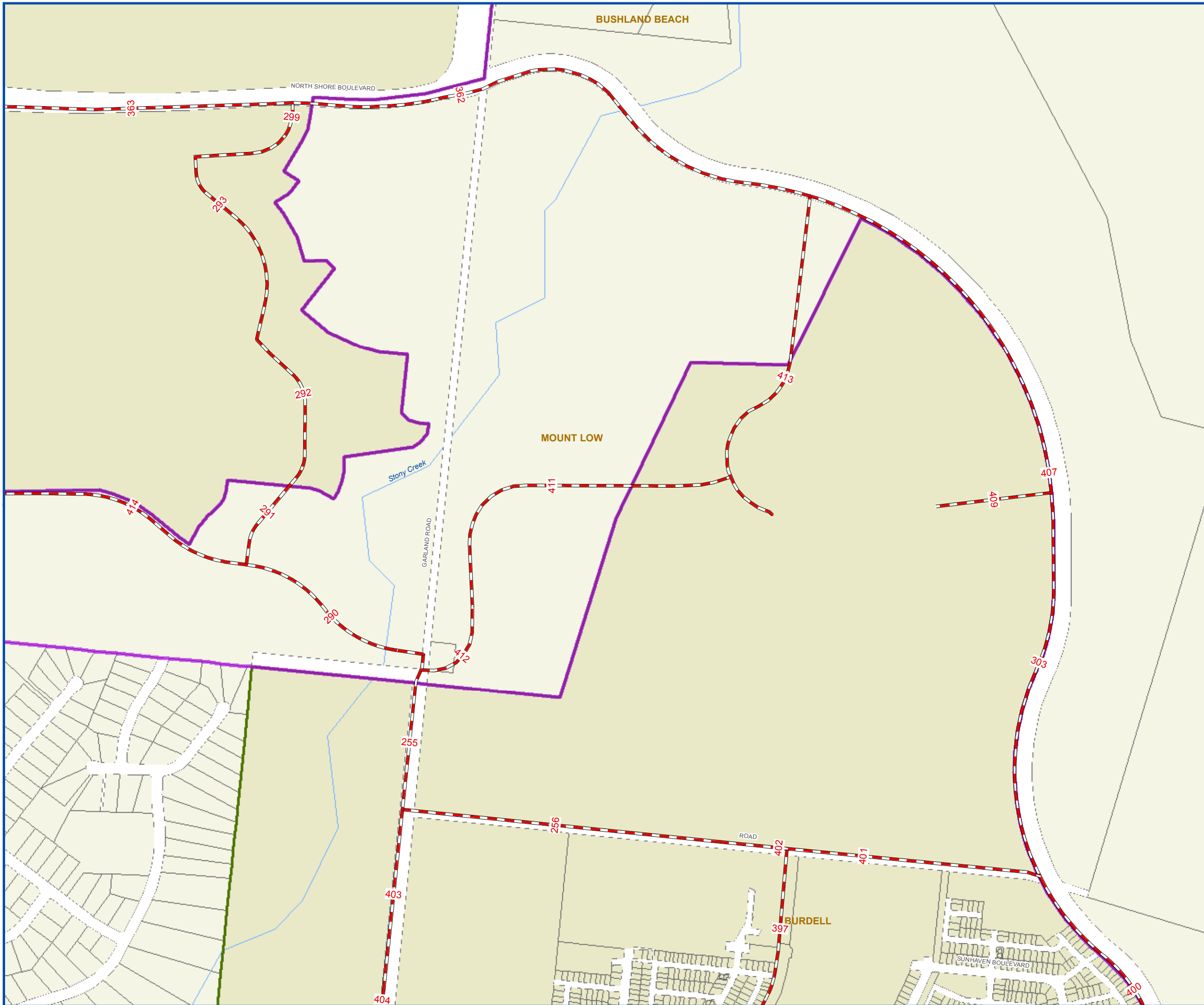
### Future Water Infrastructure

- C Chlorinator
- V Control Valve
- P Pump Station
- R Reservoir
- T Treatment Plant

### Existing Water Infrastructure

- B Balance Tank
- C Chlorinator
- CB Control Building
- V Control Valve
- D Dam
- I Intake
- M Meter
- P Pump Station
- R Reservoir
- S Stablisation Facility
- SP Standpipe
- T Treatment Plant
- W Weir

- Future Water Main
- Existing Water Main
- Service Catchment
- Priority Infrastructure Area



Strategic Planning Department  
PLANNING AND DEVELOPMENT  
Date: 26/05/2016  
Drawn By: REM  
Digital File: LGIP\_Water  
© Townsville City Council 2015

# WATER

## LEGEND

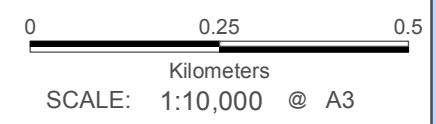
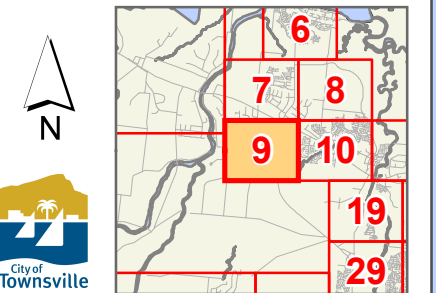
### Future Water Infrastructure

- C Chlorinator
- V Control Valve
- P Pump Station
- R Reservoir
- T Treatment Plant

### Existing Water Infrastructure

- B Balance Tank
- C Chlorinator
- H Control Building
- V Control Valve
- D Dam
- I Intake
- M Meter
- P Pump Station
- R Reservoir
- S Stablisation Facility
- S Standpipe
- T Treatment Plant
- W Weir

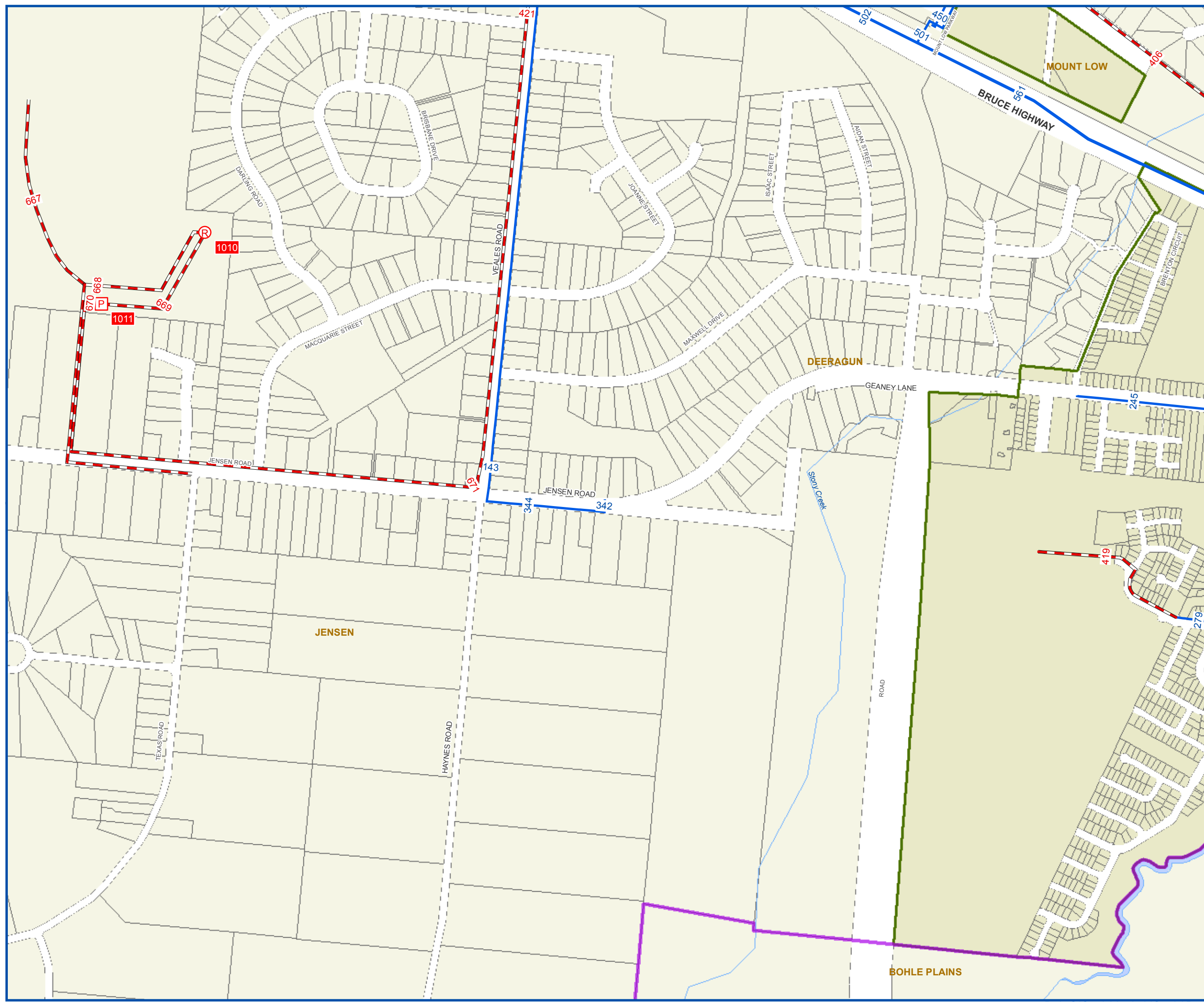
- Future Water Main
- Existing Water Main
- Service Catchment
- Priority Infrastructure Area



Strategic Planning Department  
PLANNING AND DEVELOPMENT

Date: 26/05/2016  
Drawn By: REM  
Digital File: LGIP\_Water  
© Townsville City Council 2015

## Map 9



# WATER

## LEGEND

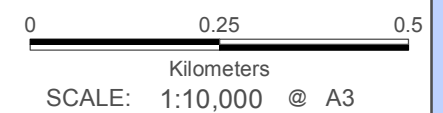
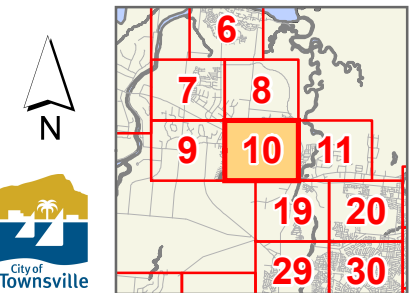
### Future Water Infrastructure

- C Chlorinator
- V Control Valve
- P Pump Station
- R Reservoir
- T Treatment Plant

### Existing Water Infrastructure

- B Balance Tank
- C Chlorinator
- H Control Building
- V Control Valve
- D Dam
- I Intake
- M Meter
- P Pump Station
- R Reservoir
- S Stabilisation Facility
- S Standpipe
- T Treatment Plant
- W Weir

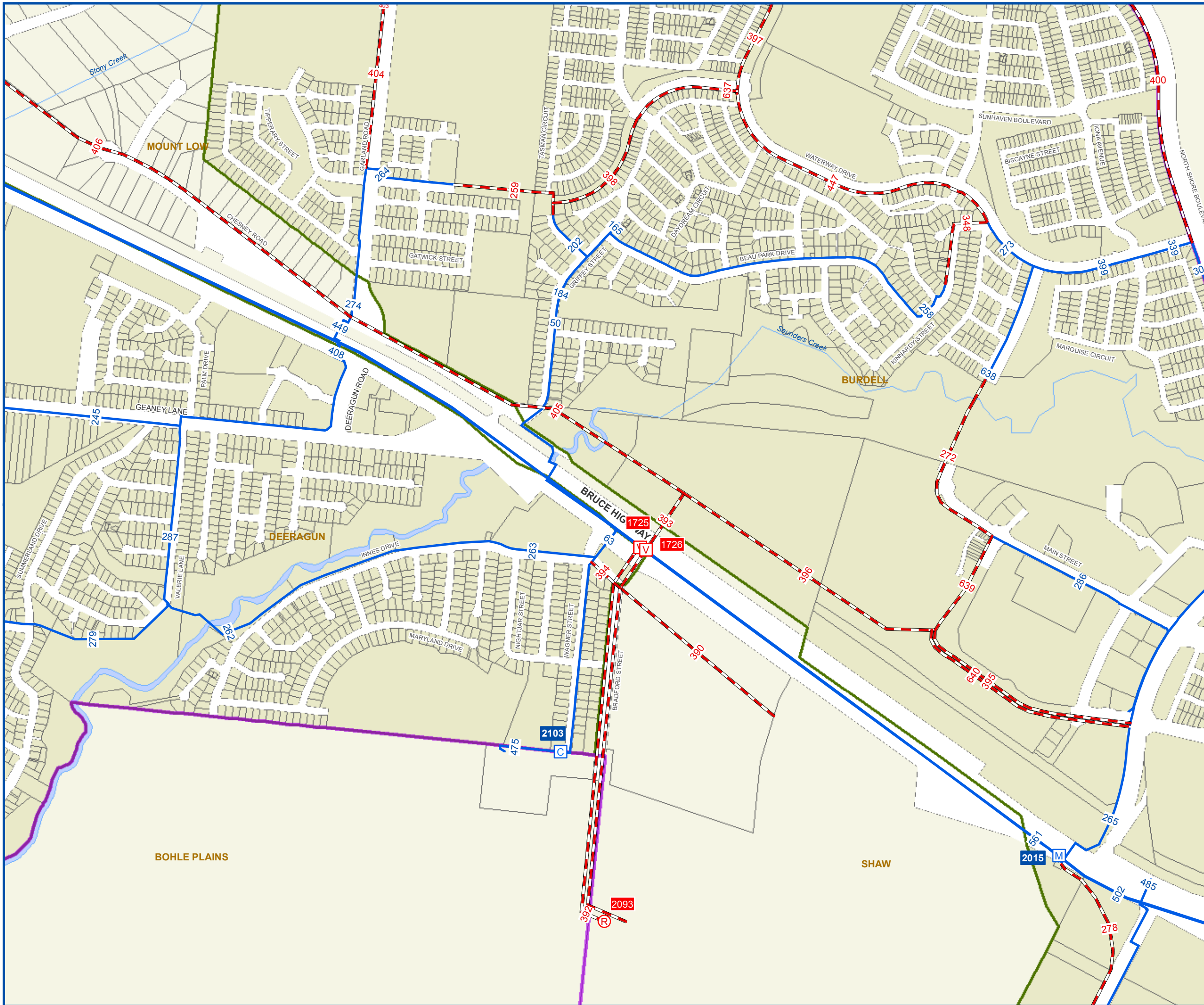
- Future Water Main
- Existing Water Main
- Service Catchment
- Priority Infrastructure Area



Strategic Planning Department  
PLANNING AND DEVELOPMENT

Date: 26/05/2016  
Drawn By: REM  
Digital File: LGIP\_Water  
© Townsville City Council 2015

## Map 10



# WATER

## LEGEND

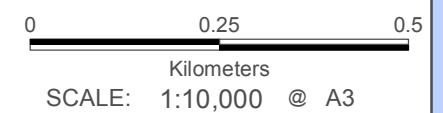
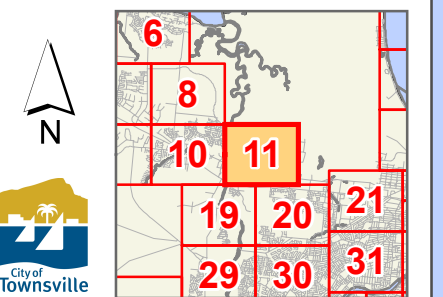
### Future Water Infrastructure

- C Chlorinator
- V Control Valve
- P Pump Station
- R Reservoir
- T Treatment Plant

### Existing Water Infrastructure

- B Balance Tank
- C Chlorinator
- H Control Building
- V Control Valve
- D Dam
- I Intake
- M Meter
- P Pump Station
- R Reservoir
- S Stablisation Facility
- S Standpipe
- T Treatment Plant
- W Weir

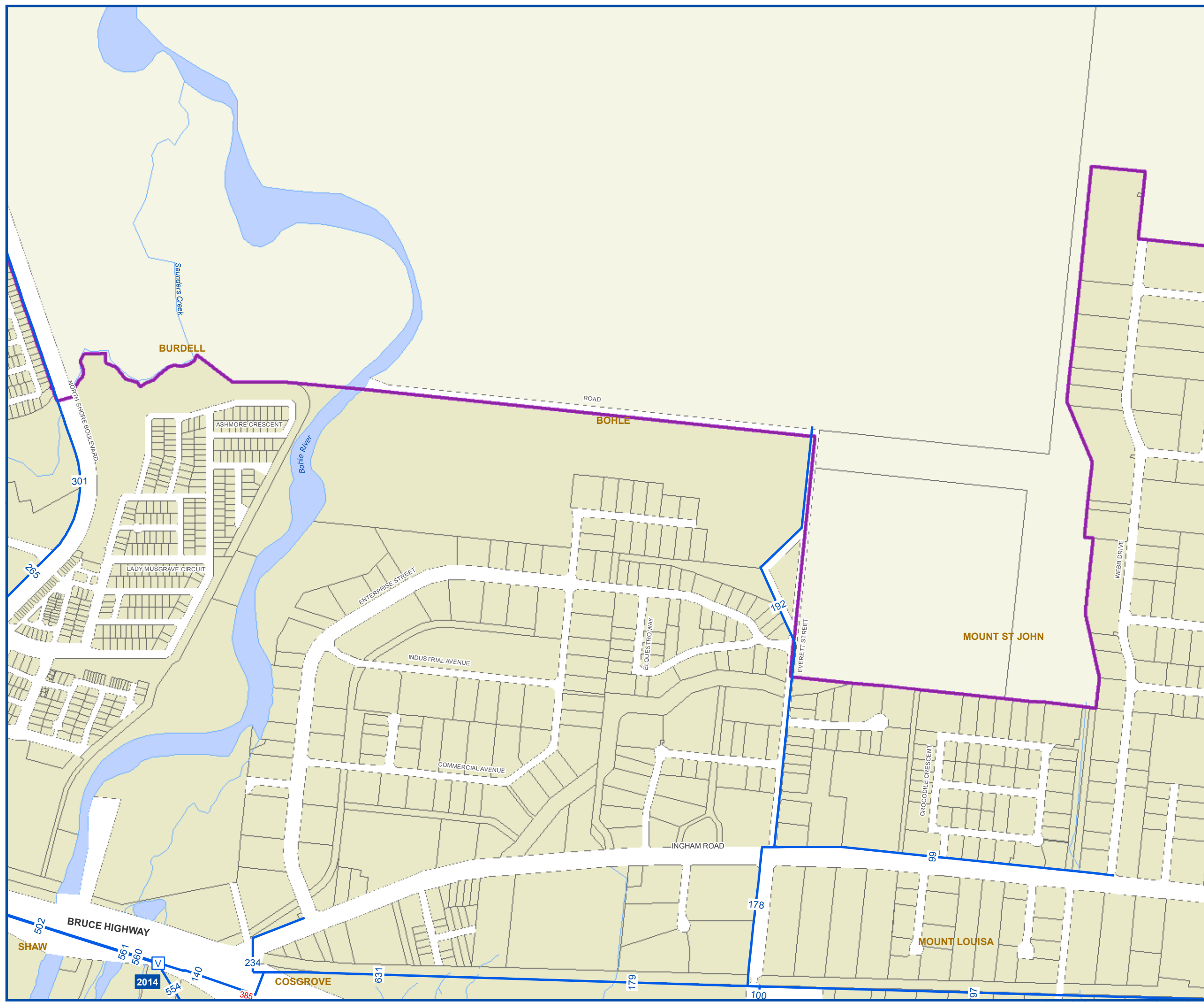
- Future Water Main
- Existing Water Main
- Service Catchment
- Priority Infrastructure Area



Strategic Planning Department  
PLANNING AND DEVELOPMENT

Date: 26/05/2016  
Drawn By: REM  
Digital File: LGIP\_Water  
© Townsville City Council 2015

## Map 11



# WATER

## LEGEND

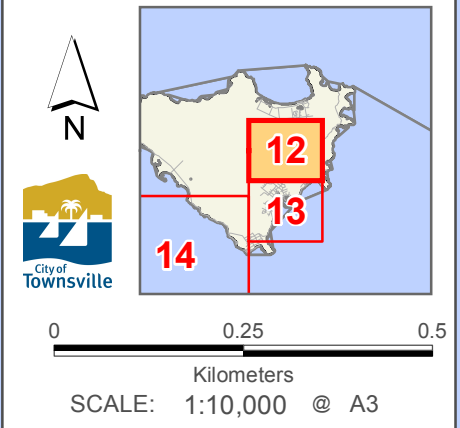
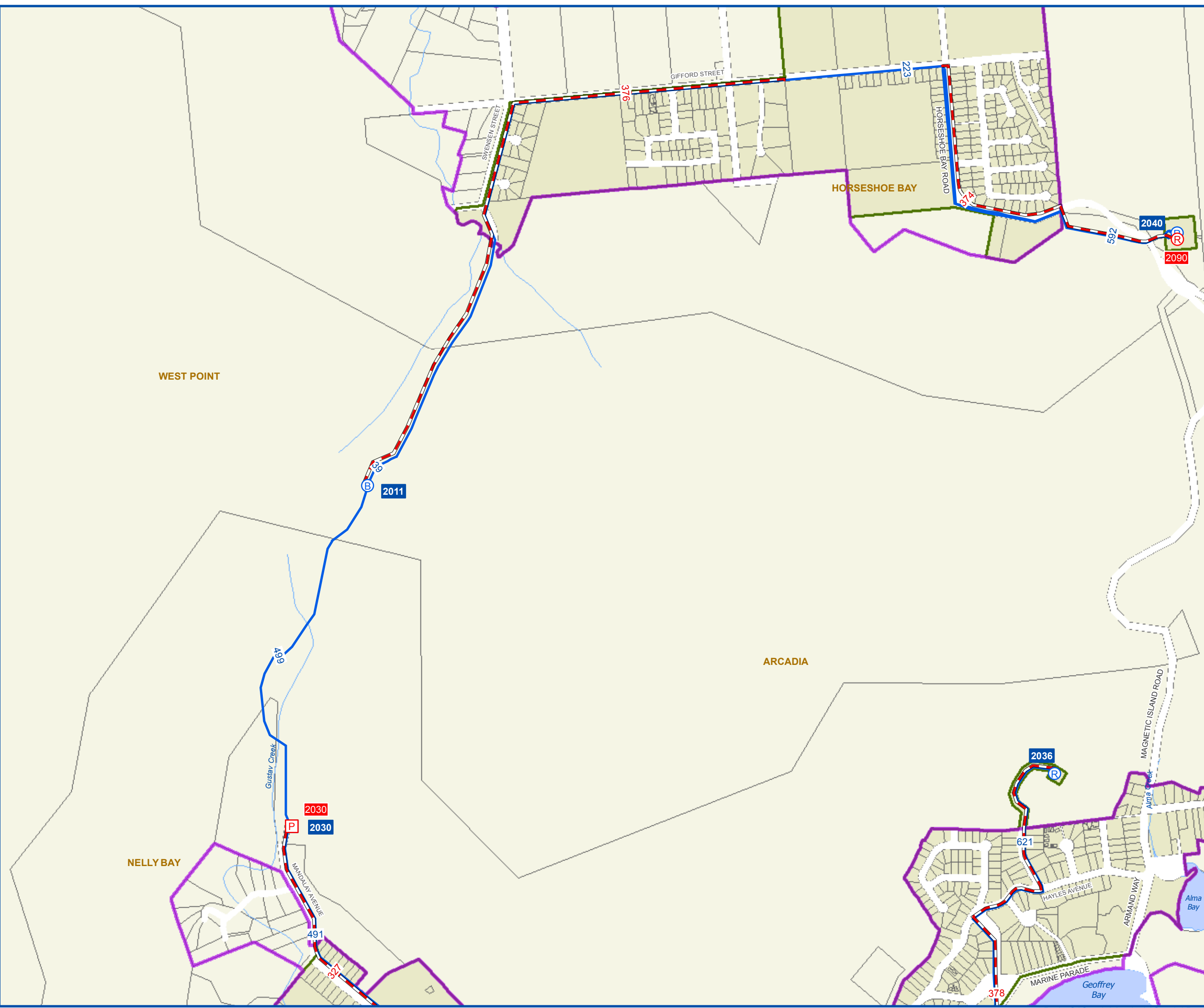
### Future Water Infrastructure

- C Chlorinator
- V Control Valve
- P Pump Station
- R Reservoir
- T Treatment Plant

### Existing Water Infrastructure

- B Balance Tank
- C Chlorinator
- CB Control Building
- V Control Valve
- D Dam
- I Intake
- M Meter
- P Pump Station
- R Reservoir
- S Stablisation Facility
- SP Standpipe
- T Treatment Plant
- W Weir

- Future Water Main
- Existing Water Main
- Service Catchment
- Priority Infrastructure Area



Strategic Planning Department  
PLANNING AND DEVELOPMENT  
Date: 26/05/2016  
Drawn By: REM  
Digital File: LGIP\_Water  
© Townsville City Council 2015

## Map 12

# WATER

## LEGEND

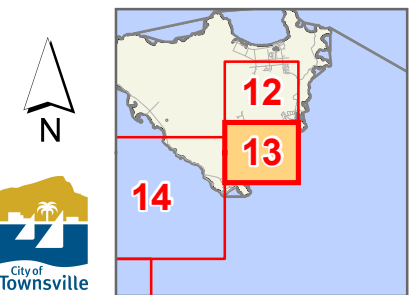
### Future Water Infrastructure

- C Chlorinator
- V Control Valve
- P Pump Station
- R Reservoir
- T Treatment Plant

### Existing Water Infrastructure

- B Balance Tank
- C Chlorinator
- CB Control Building
- V Control Valve
- D Dam
- I Intake
- M Meter
- P Pump Station
- R Reservoir
- S Stabilisation Facility
- SP Standpipe
- T Treatment Plant
- W Weir

- Future Water Main
- Existing Water Main
- Service Catchment
- Priority Infrastructure Area

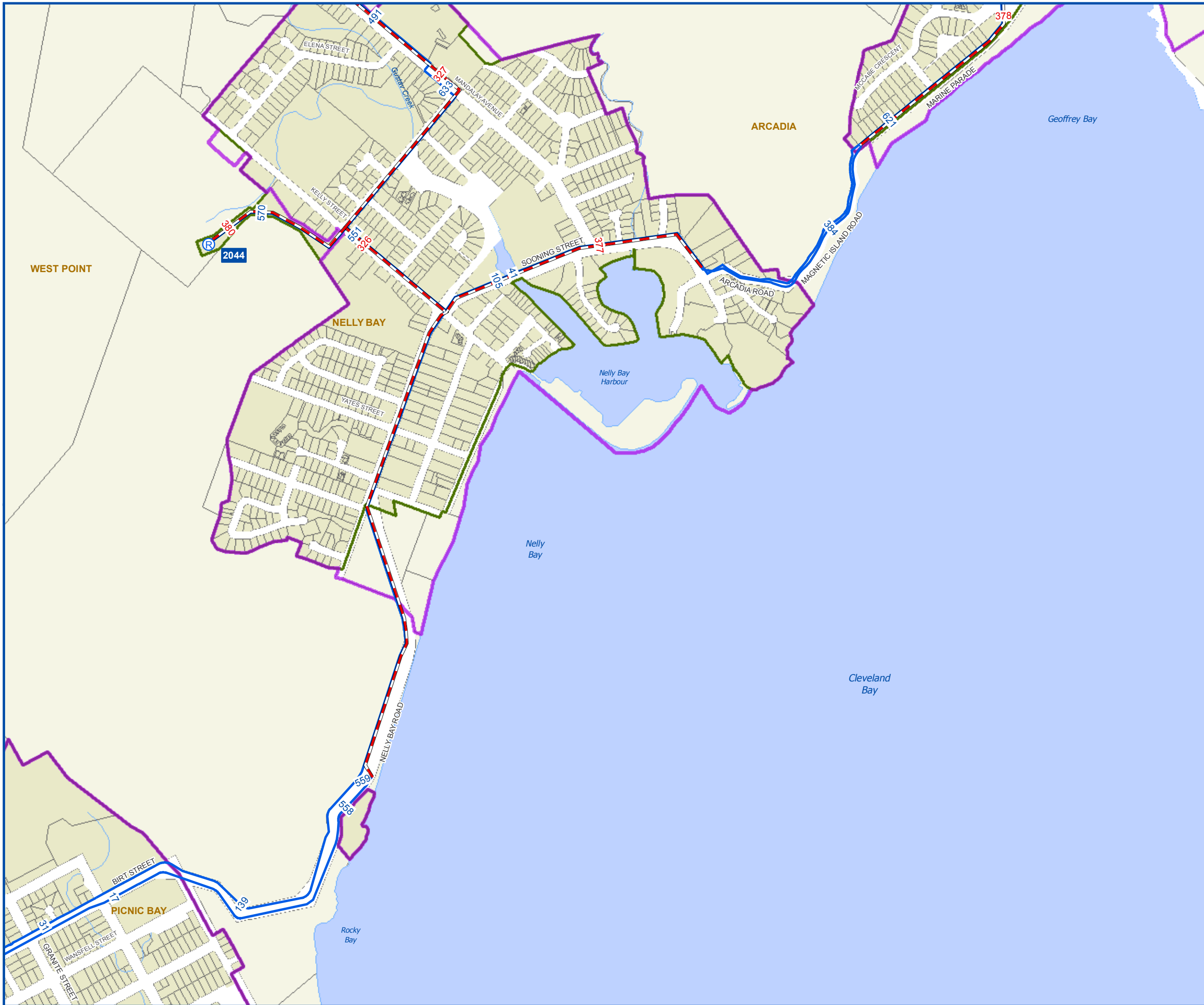


0 0.25 0.5  
Kilometers  
SCALE: 1:10,000 @ A3

Strategic Planning Department  
PLANNING AND DEVELOPMENT

Date: 26/05/2016  
Drawn By: REM  
Digital File: LGIP\_Water  
© Townsville City Council 2015

## Map 13



# WATER

## LEGEND

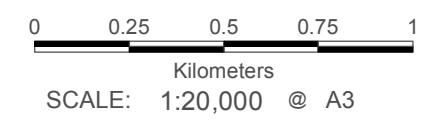
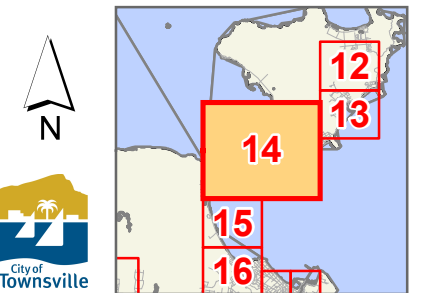
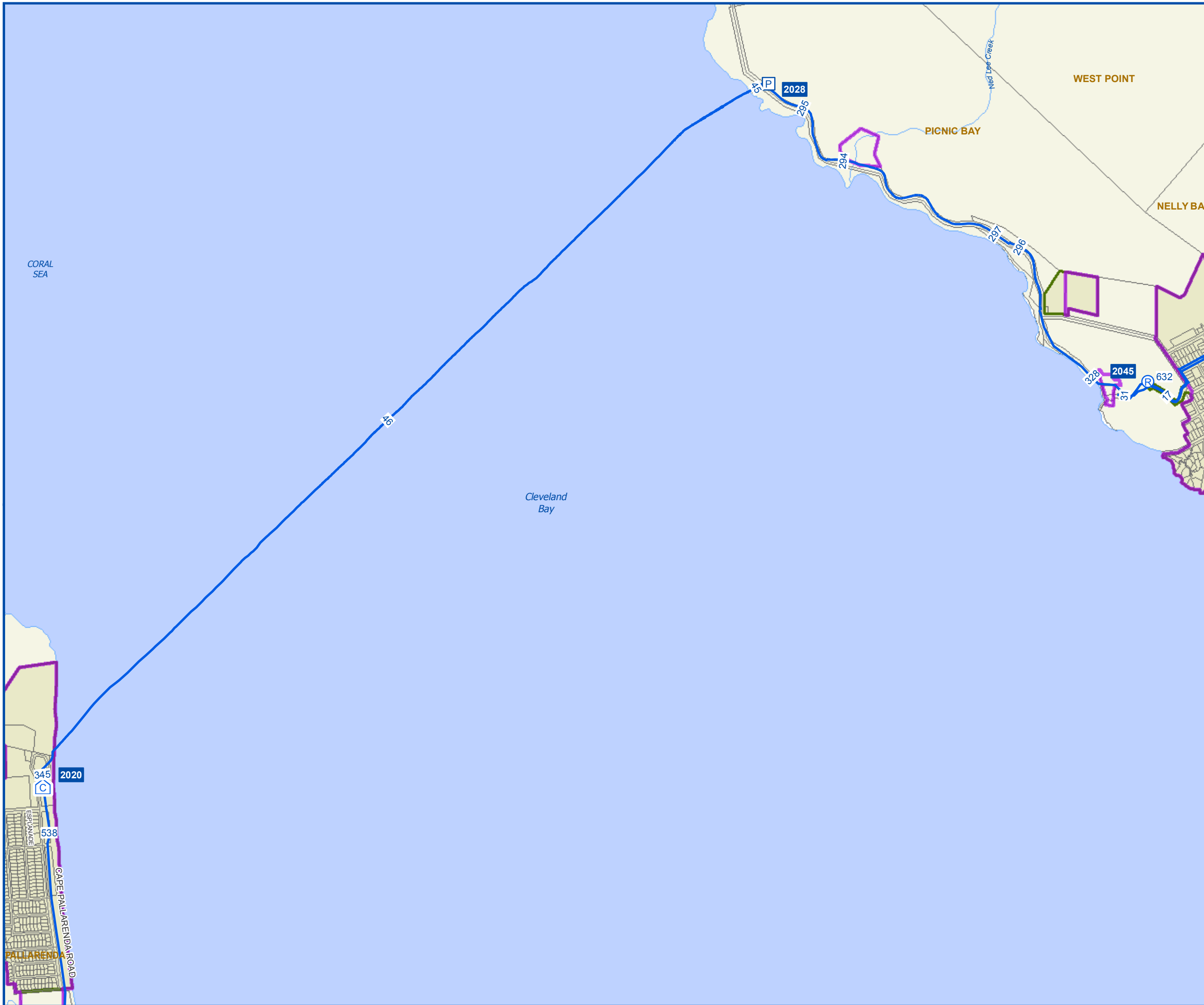
### Future Water Infrastructure

- C Chlorinator
- V Control Valve
- P Pump Station
- R Reservoir
- T Treatment Plant

### Existing Water Infrastructure

- B Balance Tank
- C Chlorinator
- H Control Building
- V Control Valve
- D Dam
- I Intake
- M Meter
- P Pump Station
- R Reservoir
- S Stablisation Facility
- S Standpipe
- T Treatment Plant
- W Weir

- Future Water Main
- Existing Water Main
- Service Catchment
- Priority Infrastructure Area



Strategic Planning Department  
PLANNING AND DEVELOPMENT  
Date: 26/05/2016  
Drawn By: REM  
Digital File: LGIP\_Water  
© Townsville City Council 2015

# WATER

## LEGEND

### Future Water Infrastructure

- C Chlorinator
- V Control Valve
- P Pump Station
- R Reservoir
- T Treatment Plant

### Existing Water Infrastructure

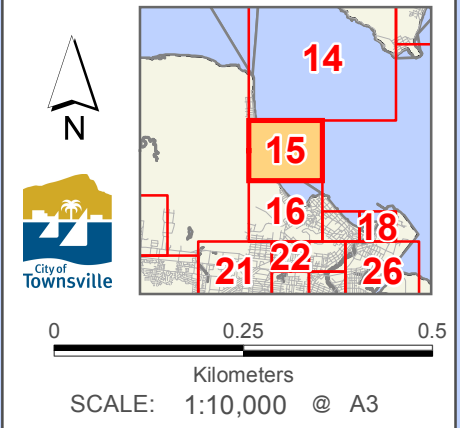
- B Balance Tank
- C Chlorinator
- C Control Building
- V Control Valve
- D Dam
- I Intake
- M Meter
- P Pump Station
- R Reservoir
- S Stablisation Facility
- S Standpipe
- T Treatment Plant
- W Weir

- Future Water Main
- Existing Water Main
- Service Catchment
- Priority Infrastructure Area



Cleveland Bay

Rowes Bay



Strategic Planning Department  
PLANNING AND DEVELOPMENT

Date: 26/05/2016  
Drawn By: REM  
Digital File: LGIP\_Water  
© Townsville City Council 2015

## Map 15



LEGEND

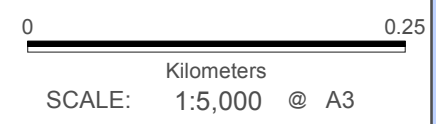
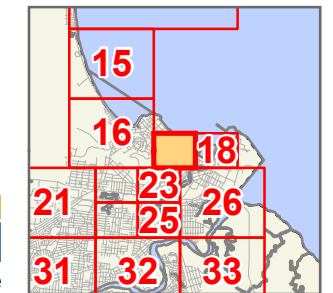
Future Water Infrastructure

- C Chlorinator
- V Control Valve
- P Pump Station
- R Reservoir
- T Treatment Plant

Existing Water Infrastructure

- B Balance Tank
- C Chlorinator
- H Control Building
- V Control Valve
- D Dam
- I Intake
- M Meter
- P Pump Station
- R Reservoir
- S Stabilisation Facility
- S Standpipe
- T Treatment Plant
- W Weir

- Future Water Main
- Existing Water Main
- Service Catchment
- Priority Infrastructure Area



Strategic Planning Department  
PLANNING AND DEVELOPMENT  
Date: 26/05/2016  
Drawn By: REM  
Digital File: LGIP\_Water  
© Townsville City Council 2015



LEGEND

**Future Water Infrastructure**



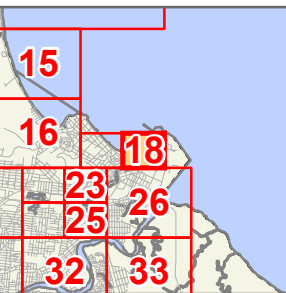

- C Chlorinator
- V Control Valve
- P Pump Station
- R Reservoir
- T Treatment Plant

**Existing Water Infrastructure**

- B Balance Tank
- C Chlorinator
- CB Control Building
- V Control Valve
- D Dam
- I Intake
- M Meter
- P Pump Station
- R Reservoir
- S Stablisation Facility
- S Standpipe
- T Treatment Plant
- W Weir

- Future Water Main
- Existing Water Main
- Service Catchment
- Priority Infrastructure Area



  
  
  
  
 SCALE: 1:5,000 @ A3

Strategic Planning Department  
**PLANNING AND DEVELOPMENT**  
 Date: 26/05/2016  
 Drawn By: REM  
 Digital File: LGIP\_Water  
 © Townsville City Council 2015

Path: S:\Spatial Analysis\Spatial Data\SpatialDesign\LGIP\Maps\Water\LGIP\_Water.mxd

# WATER

## LEGEND

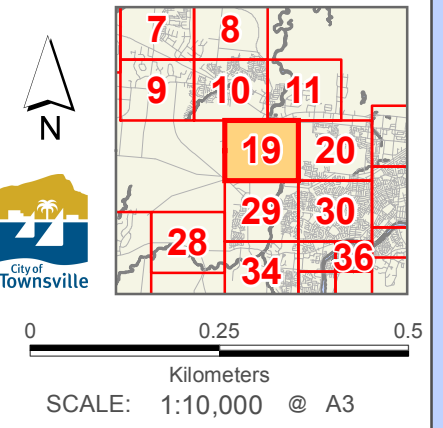
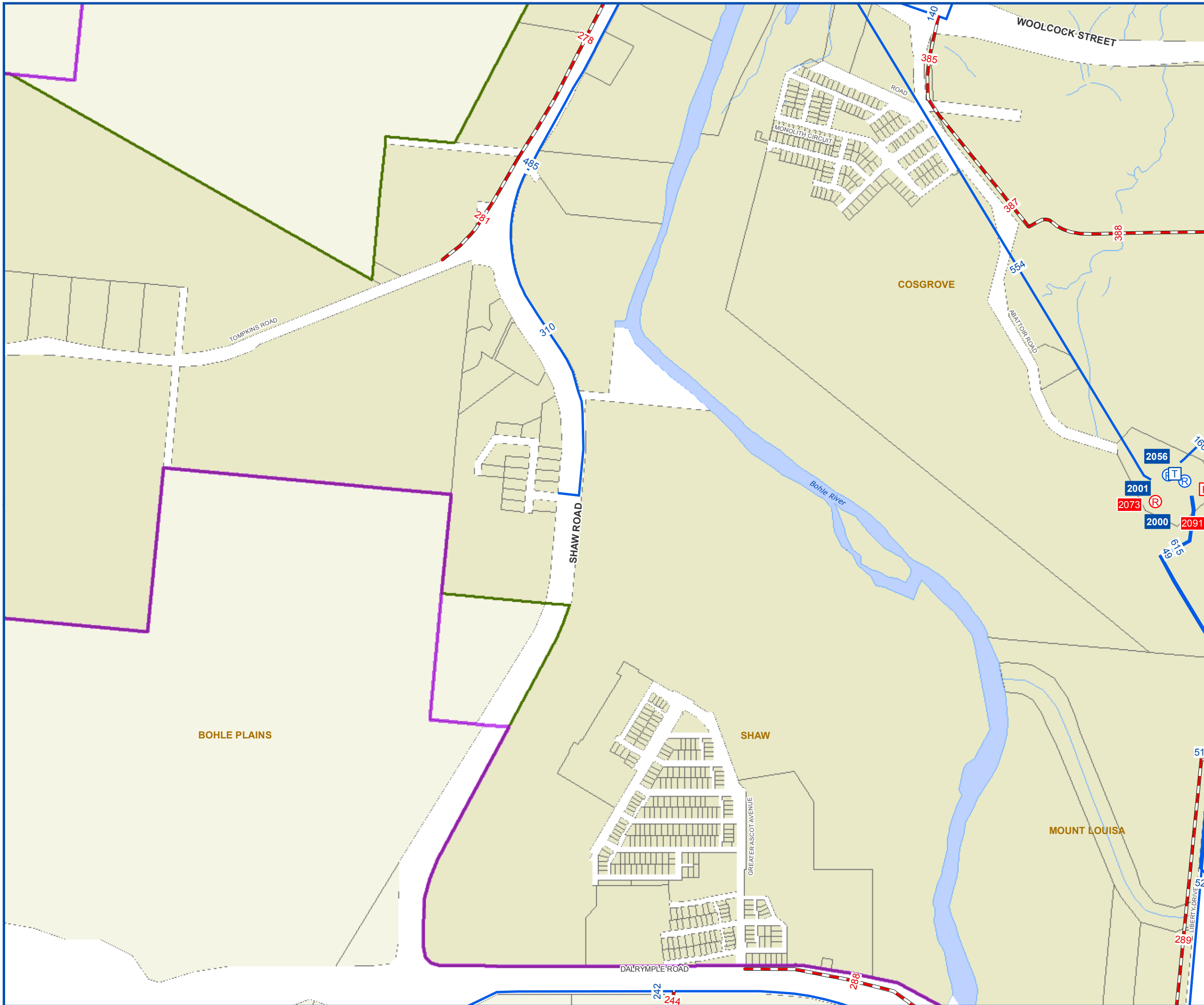
### Future Water Infrastructure

- C Chlorinator
- V Control Valve
- P Pump Station
- R Reservoir
- T Treatment Plant

### Existing Water Infrastructure

- B Balance Tank
- C Chlorinator
- CB Control Building
- V Control Valve
- D Dam
- I Intake
- M Meter
- P Pump Station
- R Reservoir
- S Stablisation Facility
- SP Standpipe
- T Treatment Plant
- W Weir

- Future Water Main
- Existing Water Main
- Service Catchment
- Priority Infrastructure Area



Strategic Planning Department  
PLANNING AND DEVELOPMENT

Date: 26/05/2016  
Drawn By: REM  
Digital File: LGIP\_Water  
© Townsville City Council 2015

# WATER

## LEGEND

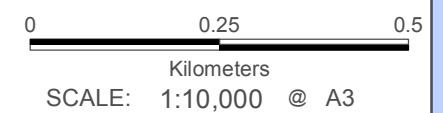
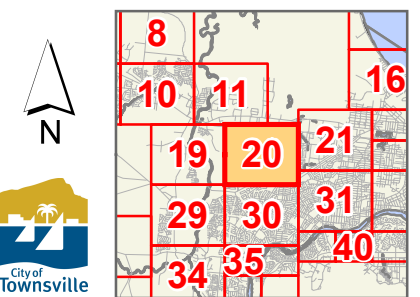
### Future Water Infrastructure

- C Chlorinator
- V Control Valve
- P Pump Station
- R Reservoir
- T Treatment Plant

### Existing Water Infrastructure

- B Balance Tank
- C Chlorinator
- CB Control Building
- V Control Valve
- D Dam
- I Intake
- M Meter
- P Pump Station
- R Reservoir
- S Stabilisation Facility
- SP Standpipe
- T Treatment Plant
- W Weir

- Future Water Main
- Existing Water Main
- Service Catchment
- Priority Infrastructure Area



Strategic Planning Department  
PLANNING AND DEVELOPMENT

Date: 26/05/2016  
Drawn By: REM  
Digital File: LGIP\_Water  
© Townsville City Council 2015



# WATER

## LEGEND

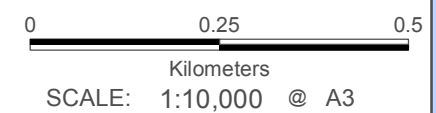
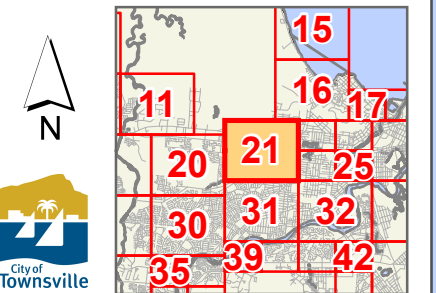
### Future Water Infrastructure

- C Chlorinator
- V Control Valve
- P Pump Station
- R Reservoir
- T Treatment Plant

### Existing Water Infrastructure

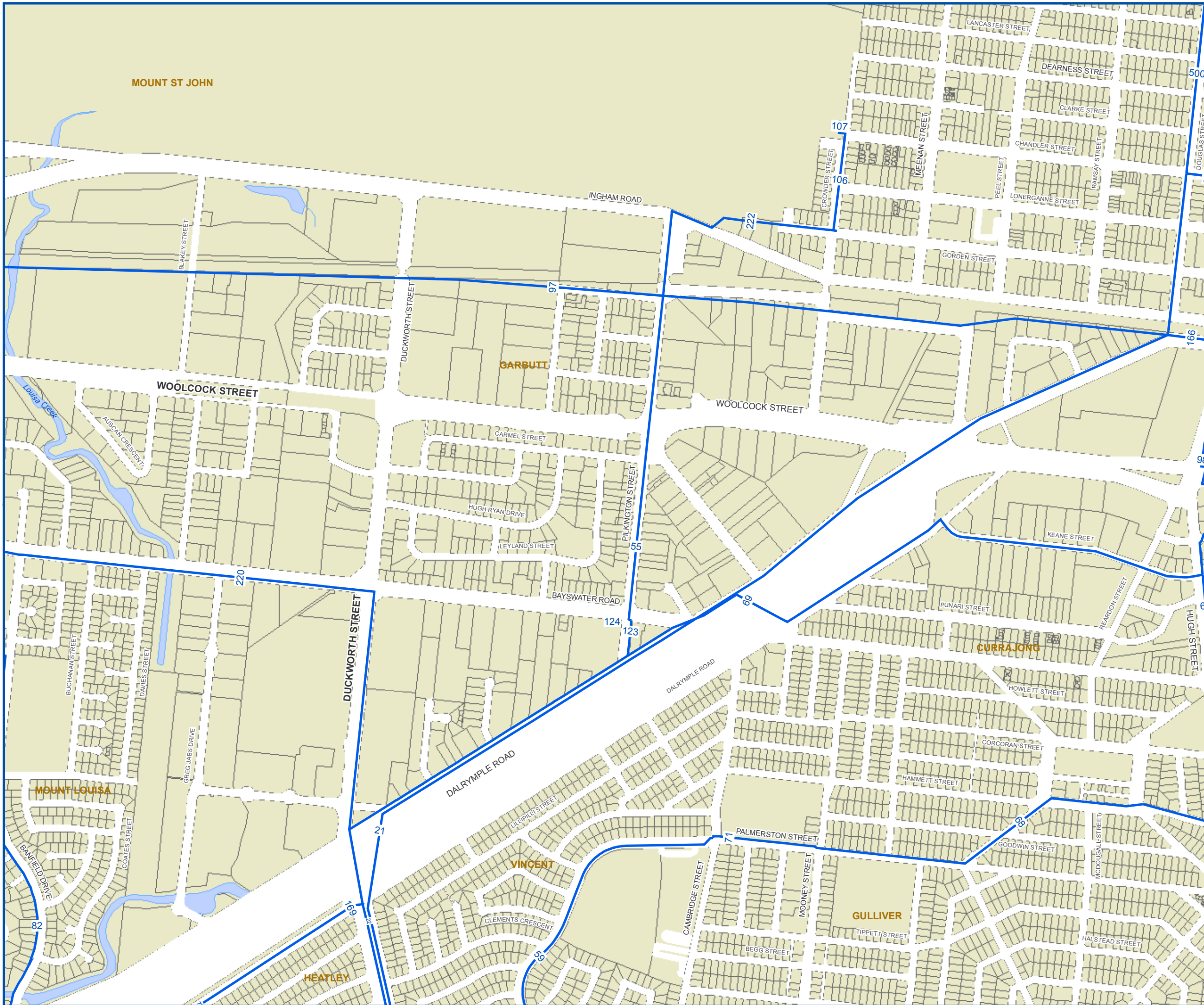
- B Balance Tank
- C Chlorinator
- H Control Building
- V Control Valve
- D Dam
- I Intake
- M Meter
- P Pump Station
- R Reservoir
- S Stabilisation Facility
- S Standpipe
- T Treatment Plant
- W Weir

- Future Water Main
- Existing Water Main
- Service Catchment
- Priority Infrastructure Area



Strategic Planning Department  
PLANNING AND DEVELOPMENT

Date: 26/05/2016  
Drawn By: REM  
Digital File: LGIP\_Water  
© Townsville City Council 2015



# WATER

## LEGEND

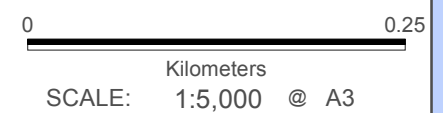
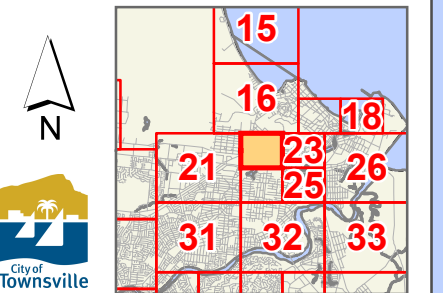
### Future Water Infrastructure

- C Chlorinator
- V Control Valve
- P Pump Station
- R Reservoir
- T Treatment Plant

### Existing Water Infrastructure

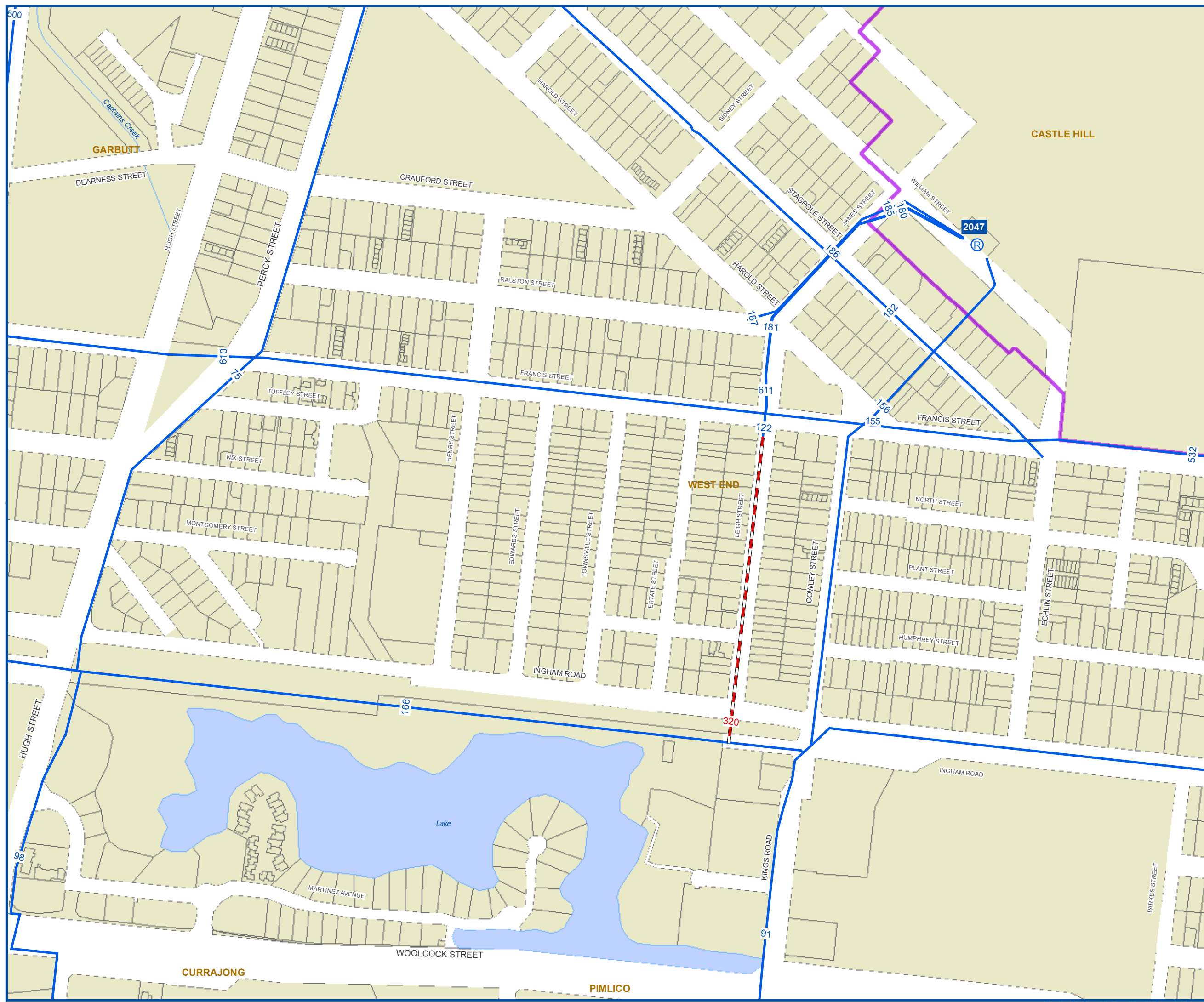
- B Balance Tank
- C Chlorinator
- CB Control Building
- V Control Valve
- D Dam
- I Intake
- M Meter
- P Pump Station
- R Reservoir
- S Stabilisation Facility
- SP Standpipe
- T Treatment Plant
- W Weir

- Future Water Main
- Existing Water Main
- Service Catchment
- Priority Infrastructure Area



Strategic Planning Department  
PLANNING AND DEVELOPMENT

Date: 26/05/2016  
Drawn By: REM  
Digital File: LGIP\_Water  
© Townsville City Council 2015



# WATER

## LEGEND

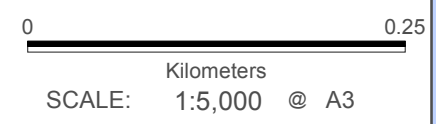
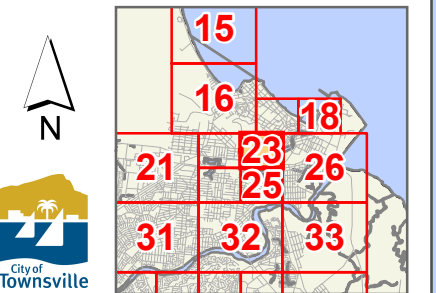
### Future Water Infrastructure

- C Chlorinator
- V Control Valve
- P Pump Station
- R Reservoir
- T Treatment Plant

### Existing Water Infrastructure

- B Balance Tank
- C Chlorinator
- H Control Building
- V Control Valve
- D Dam
- I Intake
- M Meter
- P Pump Station
- R Reservoir
- S Stabilisation Facility
- S Standpipe
- T Treatment Plant
- W Weir

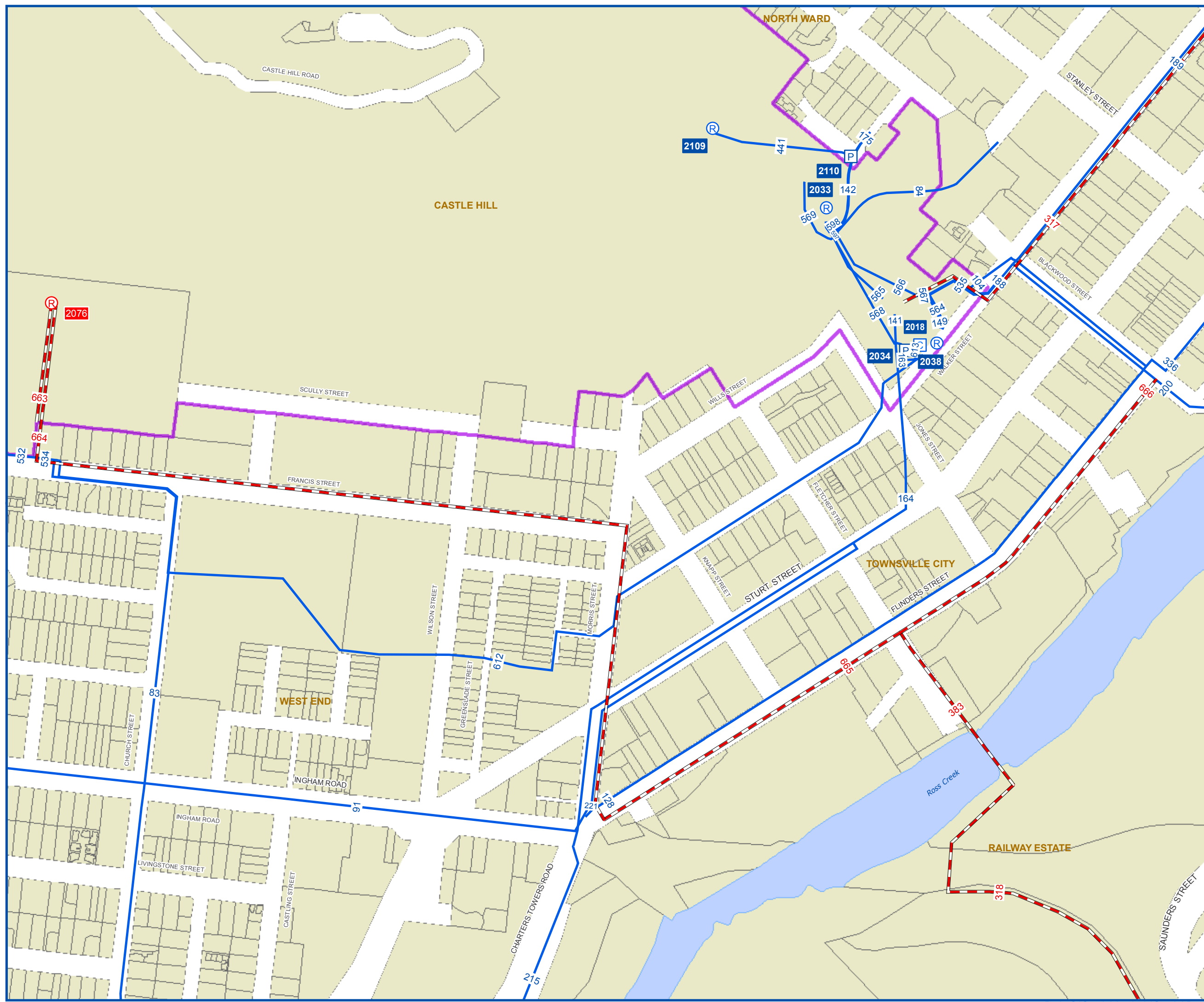
- Future Water Main
- Existing Water Main
- Service Catchment
- Priority Infrastructure Area



Strategic Planning Department  
PLANNING AND DEVELOPMENT

Date: 26/05/2016  
Drawn By: REM  
Digital File: LGIP\_Water  
© Townsville City Council 2015

## Map 23



# WATER

## LEGEND

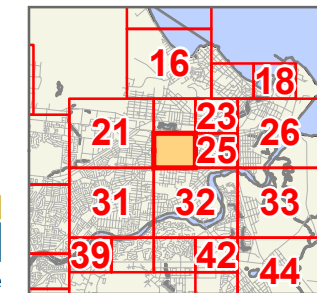
### Future Water Infrastructure

- C Chlorinator
- V Control Valve
- P Pump Station
- R Reservoir
- T Treatment Plant

### Existing Water Infrastructure

- B Balance Tank
- C Chlorinator
- CB Control Building
- V Control Valve
- D Dam
- I Intake
- M Meter
- P Pump Station
- R Reservoir
- S Stablisation Facility
- SP Standpipe
- T Treatment Plant
- W Weir

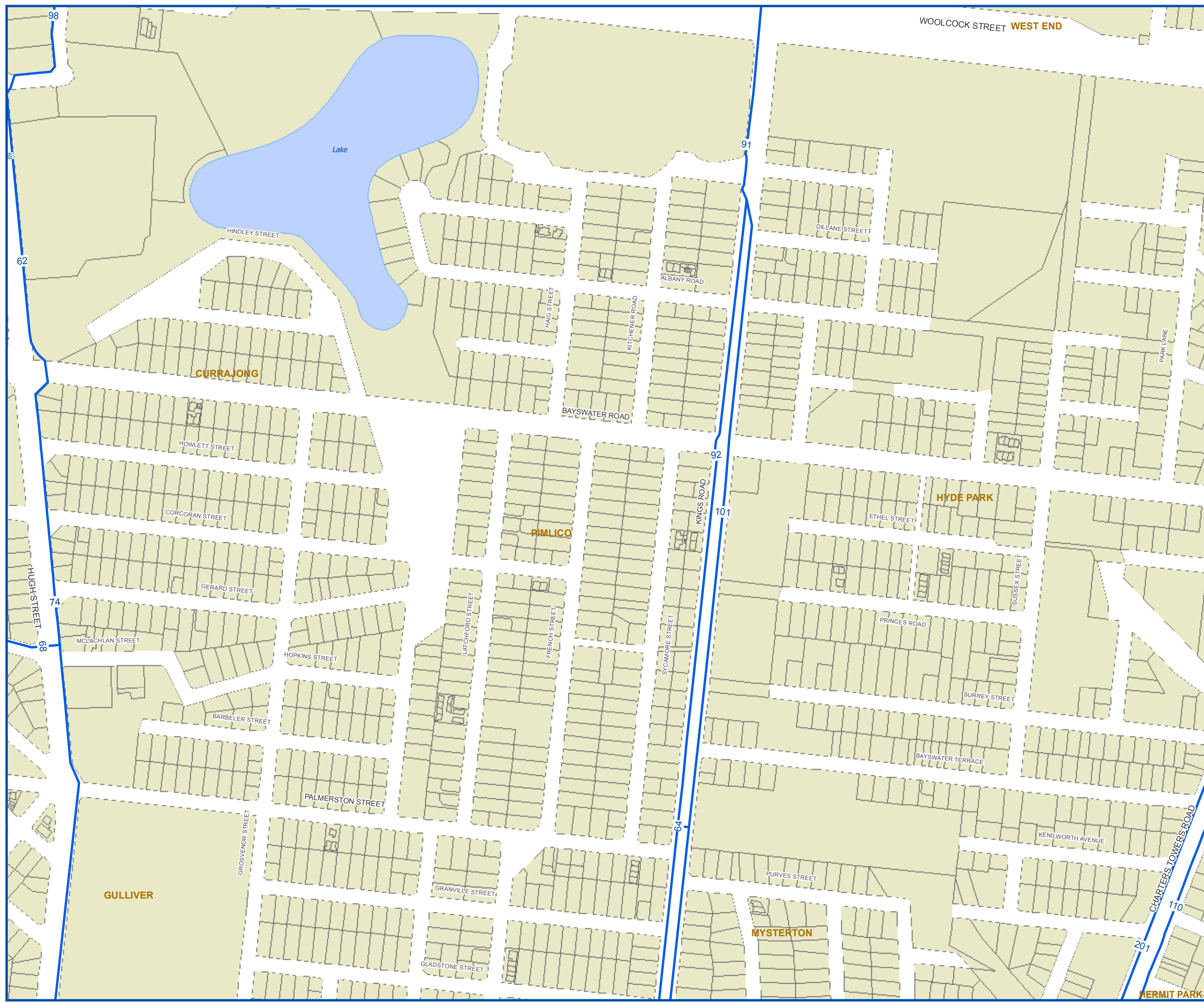
- Future Water Main
- Existing Water Main
- Service Catchment
- Priority Infrastructure Area



0 0.25  
Kilometers  
SCALE: 1:5,000 @ A3

Strategic Planning Department  
PLANNING AND DEVELOPMENT

Date: 26/05/2016  
Drawn By: REM  
Digital File: LGIP\_Water  
© Townsville City Council 2015



LEGEND

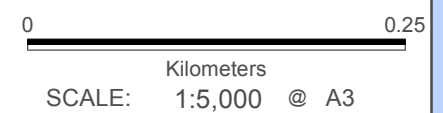
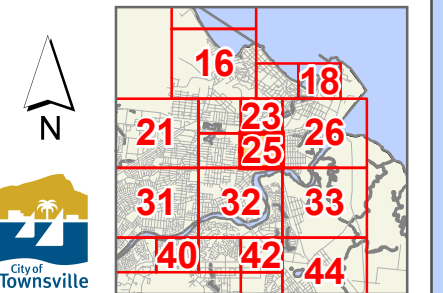
Future Water Infrastructure

- C Chlorinator
- V Control Valve
- P Pump Station
- R Reservoir
- T Treatment Plant

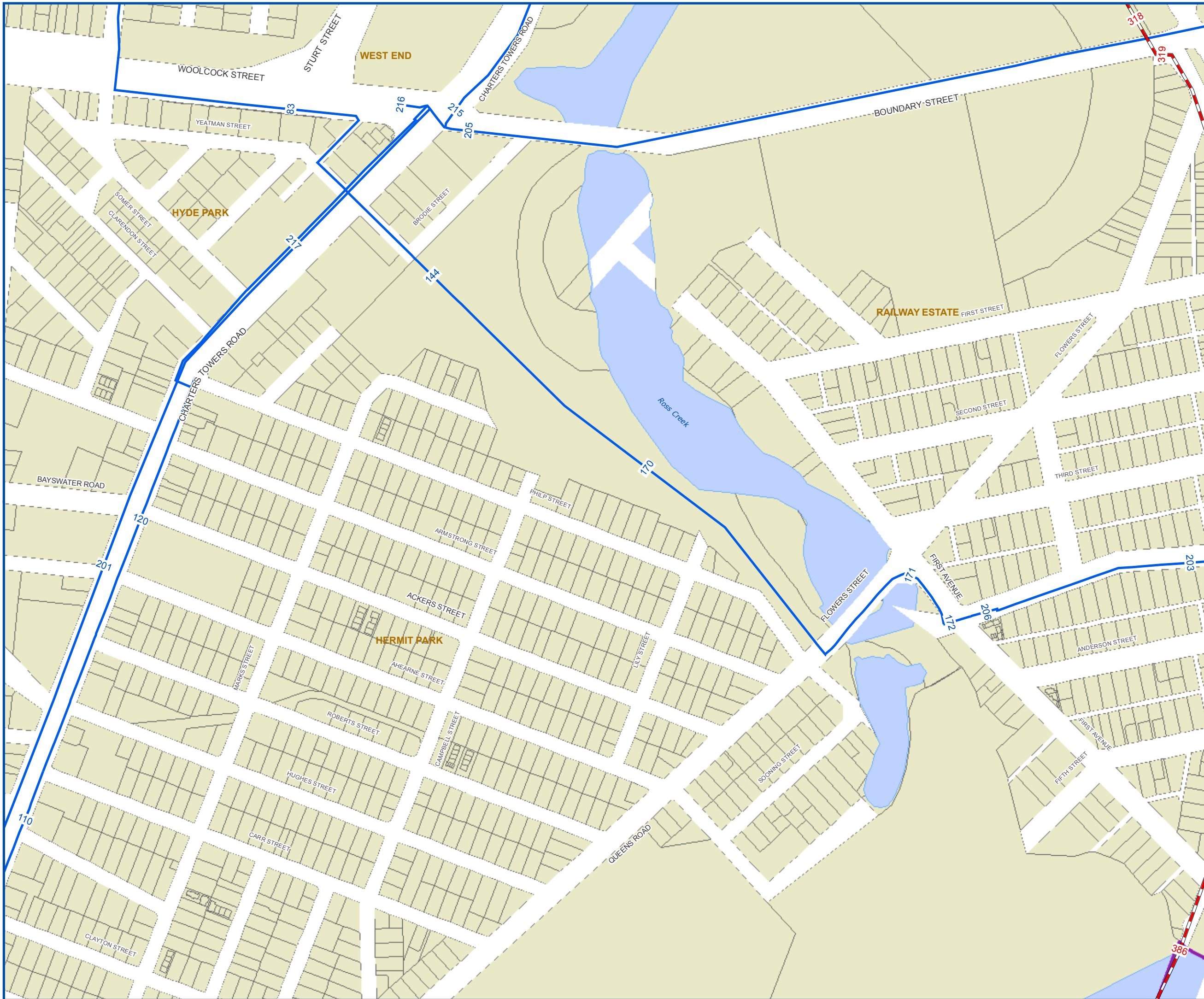
Existing Water Infrastructure

- B Balance Tank
- C Chlorinator
- H Control Building
- V Control Valve
- D Dam
- I Intake
- M Meter
- P Pump Station
- R Reservoir
- S Stablisation Facility
- S Standpipe
- T Treatment Plant
- W Weir

- Future Water Main
- Existing Water Main
- Service Catchment
- Priority Infrastructure Area



Strategic Planning Department  
PLANNING AND DEVELOPMENT  
Date: 26/05/2016  
Drawn By: REM  
Digital File: LGIP\_Water  
© Townsville City Council 2015



# WATER

## LEGEND

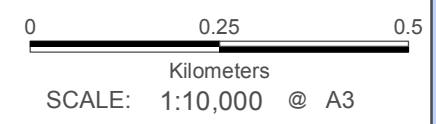
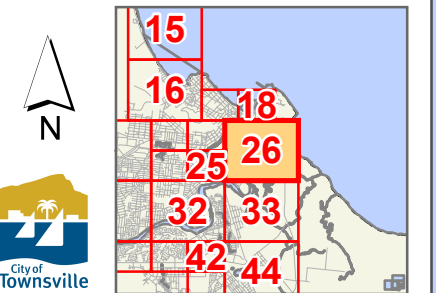
### Future Water Infrastructure

- C Chlorinator
- V Control Valve
- P Pump Station
- R Reservoir
- T Treatment Plant

### Existing Water Infrastructure

- B Balance Tank
- C Chlorinator
- H Control Building
- V Control Valve
- D Dam
- I Intake
- M Meter
- P Pump Station
- R Reservoir
- S Stabilisation Facility
- S Standpipe
- T Treatment Plant
- W Weir

- Future Water Main
- Existing Water Main
- Service Catchment
- Priority Infrastructure Area



Strategic Planning Department  
PLANNING AND DEVELOPMENT

Date: 26/05/2016  
Drawn By: REM  
Digital File: LGIP\_Water  
© Townsville City Council 2015

## Map 26



# WATER

## LEGEND

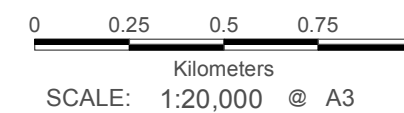
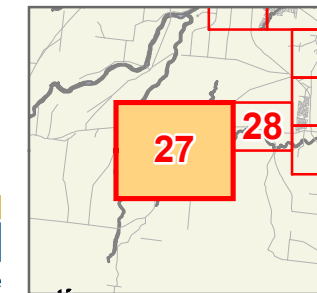
### Future Water Infrastructure

- C Chlorinator
- V Control Valve
- P Pump Station
- R Reservoir
- T Treatment Plant

### Existing Water Infrastructure

- B Balance Tank
- C Chlorinator
- C Control Building
- V Control Valve
- D Dam
- I Intake
- M Meter
- P Pump Station
- R Reservoir
- S Stablisation Facility
- S Standpipe
- T Treatment Plant
- W Weir

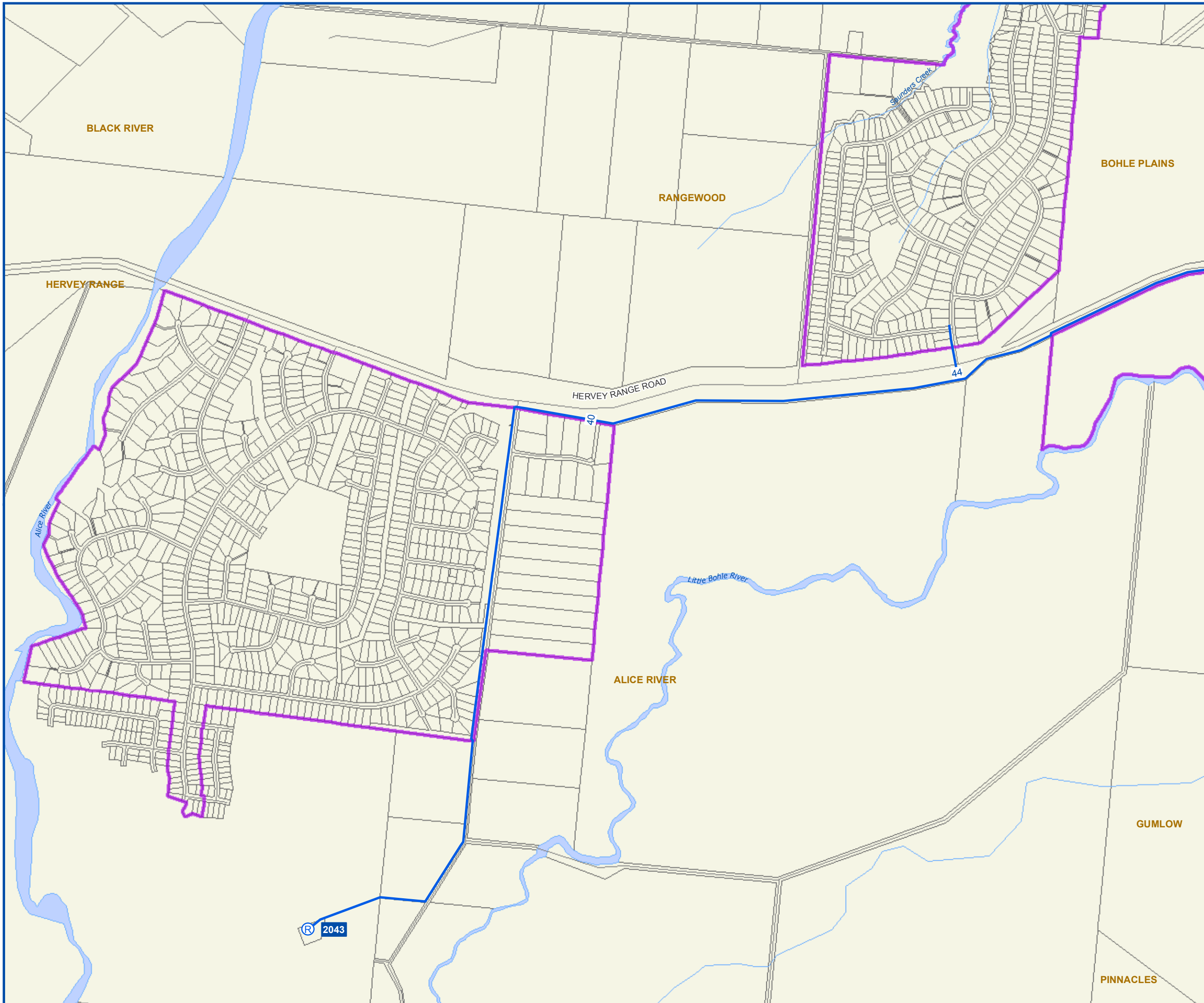
- Future Water Main
- Existing Water Main
- Service Catchment
- Priority Infrastructure Area



Strategic Planning Department  
PLANNING AND DEVELOPMENT

Date: 26/05/2016  
Drawn By: REM  
Digital File: LGIP\_Water  
© Townsville City Council 2015

# Map 27



# WATER

## LEGEND

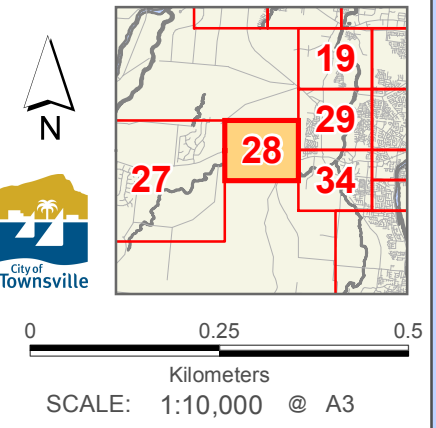
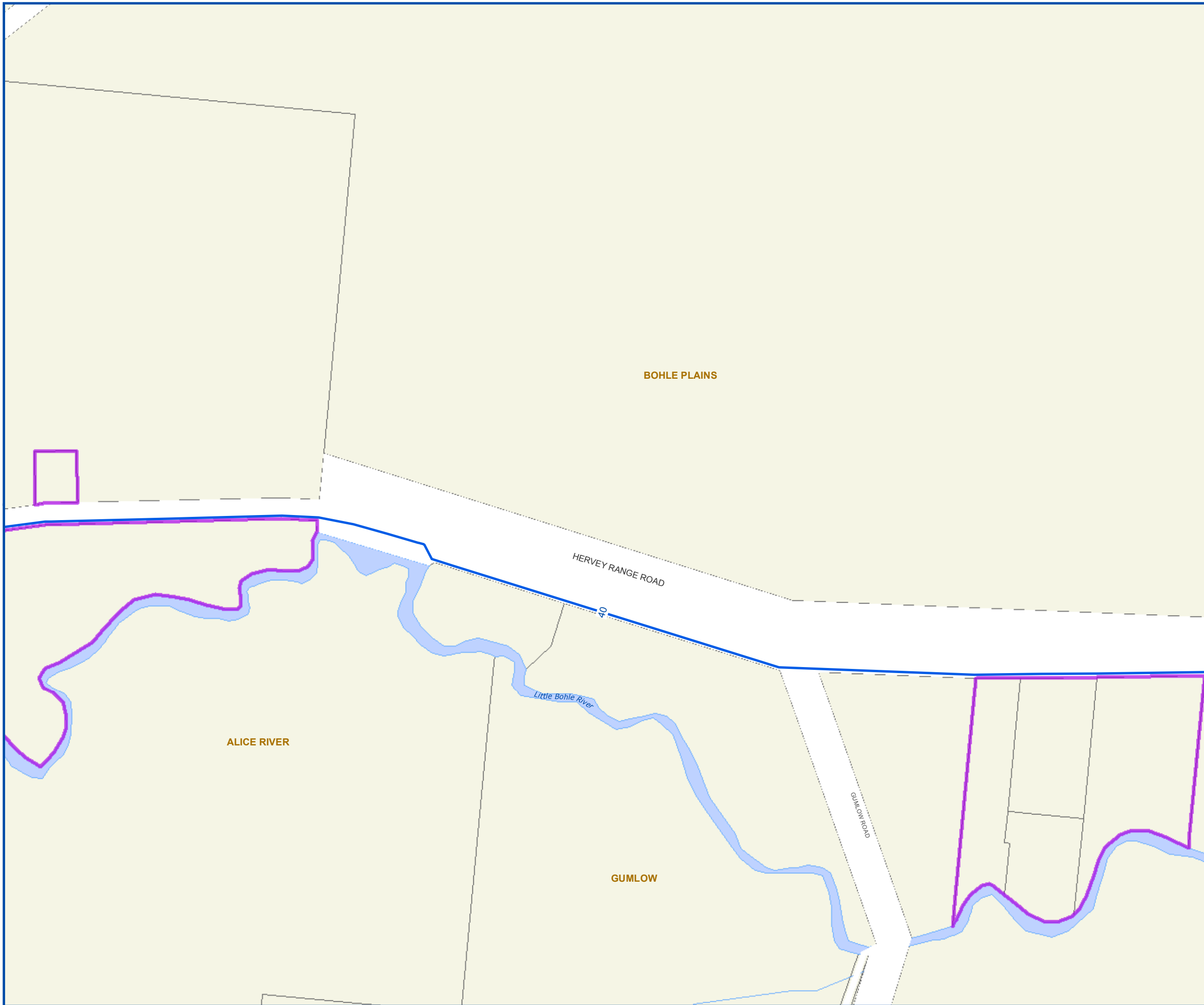
### Future Water Infrastructure

- C Chlorinator
- V Control Valve
- P Pump Station
- R Reservoir
- T Treatment Plant

### Existing Water Infrastructure

- B Balance Tank
- C Chlorinator
- C Control Building
- V Control Valve
- D Dam
- I Intake
- M Meter
- P Pump Station
- R Reservoir
- S Stablisation Facility
- S Standpipe
- T Treatment Plant
- W Weir

- Future Water Main
- Existing Water Main
- Service Catchment
- Priority Infrastructure Area



Strategic Planning Department  
PLANNING AND DEVELOPMENT  
Date: 26/05/2016  
Drawn By: REM  
Digital File: LGIP\_Water  
© Townsville City Council 2015

## Map 28

# WATER

## LEGEND

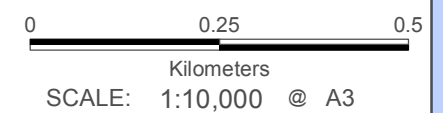
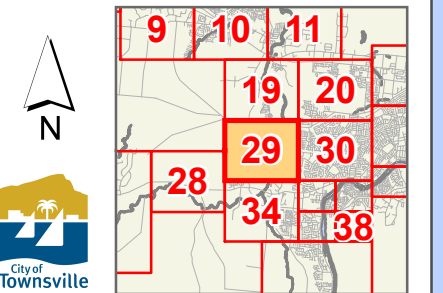
### Future Water Infrastructure

- C Chlorinator
- V Control Valve
- P Pump Station
- R Reservoir
- T Treatment Plant

### Existing Water Infrastructure

- B Balance Tank
- C Chlorinator
- H Control Building
- V Control Valve
- D Dam
- I Intake
- M Meter
- P Pump Station
- R Reservoir
- S Stabilisation Facility
- S Standpipe
- T Treatment Plant
- W Weir

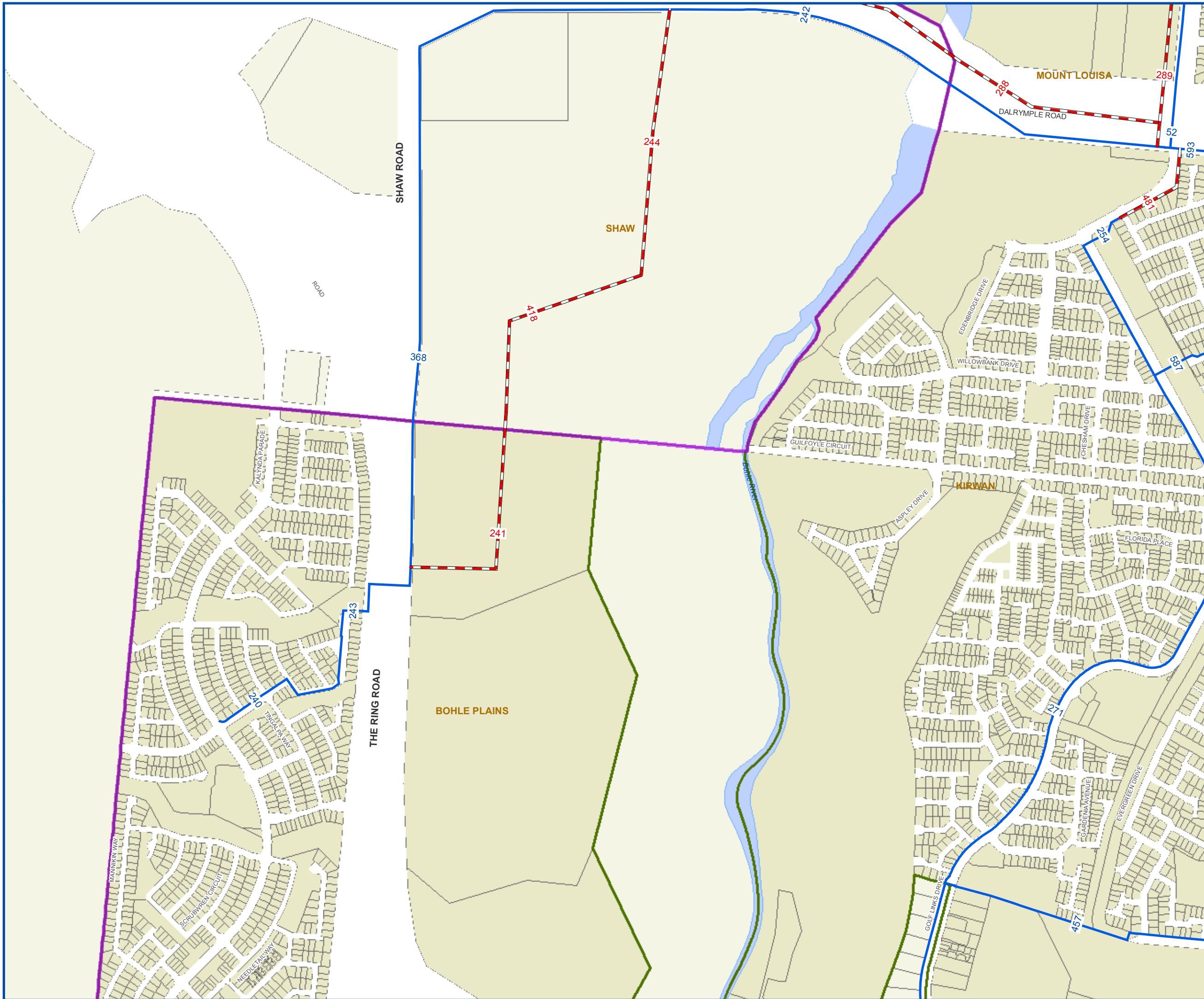
- Future Water Main
- Existing Water Main
- Service Catchment
- Priority Infrastructure Area



Strategic Planning Department  
PLANNING AND DEVELOPMENT

Date: 26/05/2016  
Drawn By: REM  
Digital File: LGIP\_Water  
© Townsville City Council 2015

## Map 29



# WATER

## LEGEND

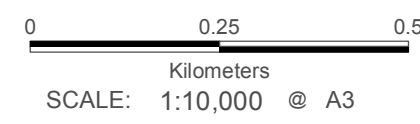
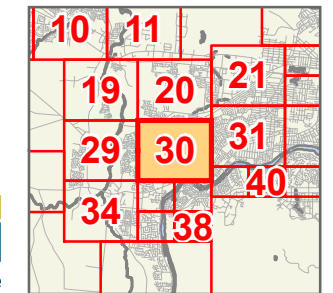
### Future Water Infrastructure

- C Chlorinator
- V Control Valve
- P Pump Station
- R Reservoir
- T Treatment Plant

### Existing Water Infrastructure

- B Balance Tank
- C Chlorinator
- CB Control Building
- V Control Valve
- D Dam
- I Intake
- M Meter
- P Pump Station
- R Reservoir
- S Stabilisation Facility
- SP Standpipe
- T Treatment Plant
- W Weir

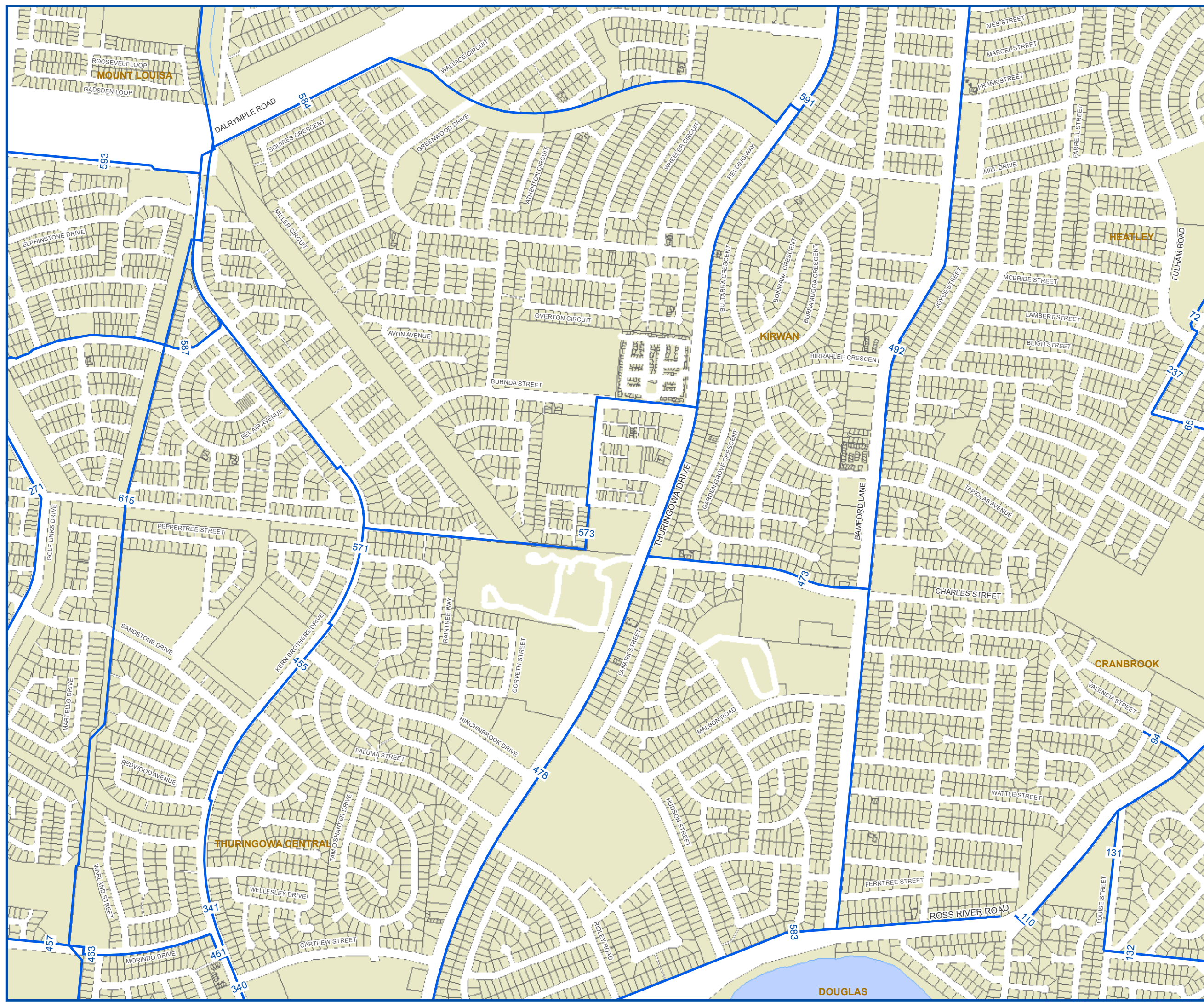
- Future Water Main
- Existing Water Main
- Service Catchment
- Priority Infrastructure Area



Strategic Planning Department  
PLANNING AND DEVELOPMENT

Date: 26/05/2016  
Drawn By: REM  
Digital File: LGIP\_Water  
© Townsville City Council 2015

## Map 30



# WATER

## LEGEND

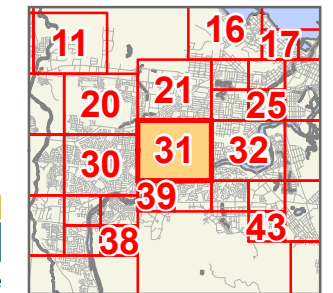
### Future Water Infrastructure

- C Chlorinator
- V Control Valve
- P Pump Station
- R Reservoir
- T Treatment Plant

### Existing Water Infrastructure

- B Balance Tank
- C Chlorinator
- H Control Building
- V Control Valve
- D Dam
- I Intake
- M Meter
- P Pump Station
- R Reservoir
- S Stablisation Facility
- S Standpipe
- T Treatment Plant
- W Weir

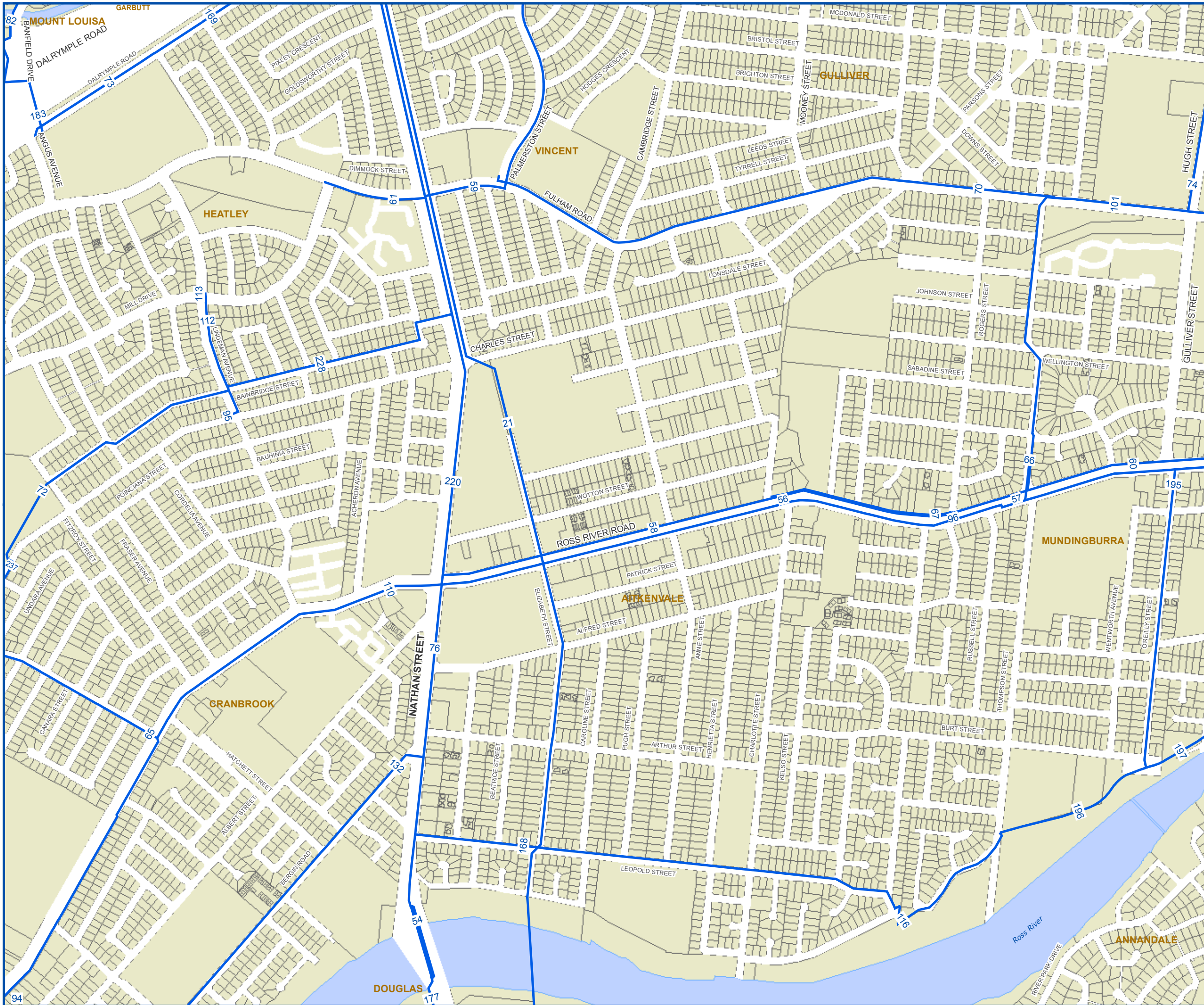
- Future Water Main
- Existing Water Main
- Service Catchment
- Priority Infrastructure Area



0 0.25 0.5  
Kilometers  
SCALE: 1:10,000 @ A3

Strategic Planning Department  
PLANNING AND DEVELOPMENT

Date: 26/05/2016  
Drawn By: REM  
Digital File: LGIP\_Water  
© Townsville City Council 2015



# WATER

## LEGEND

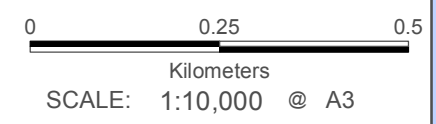
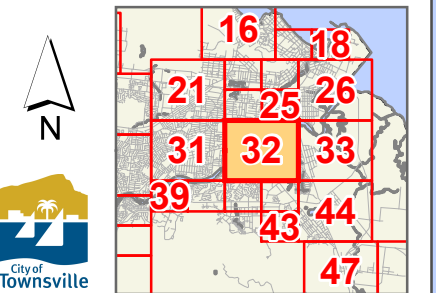
### Future Water Infrastructure

- C Chlorinator
- V Control Valve
- P Pump Station
- R Reservoir
- T Treatment Plant

### Existing Water Infrastructure

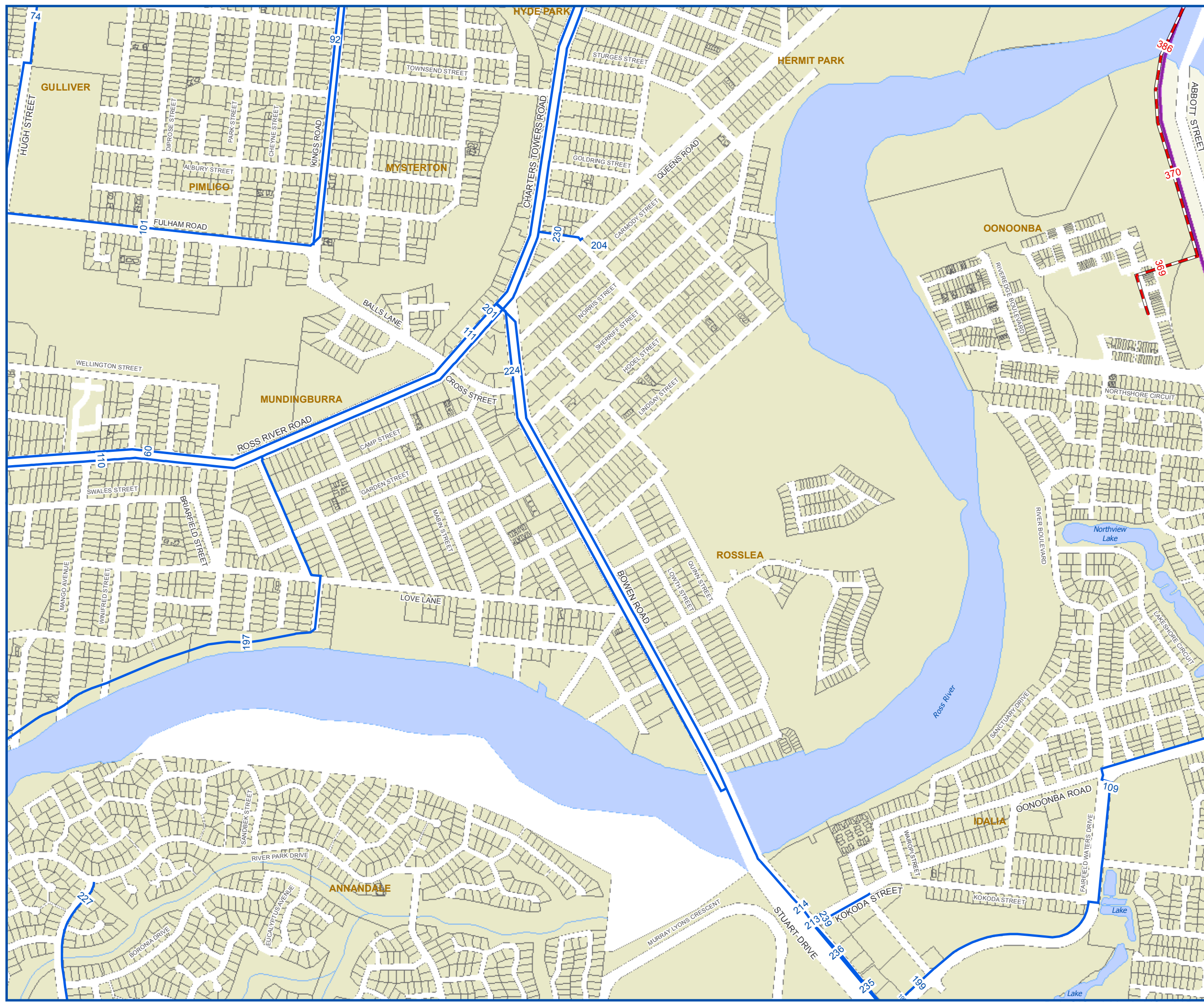
- B Balance Tank
- C Chlorinator
- CB Control Building
- V Control Valve
- D Dam
- I Intake
- M Meter
- P Pump Station
- R Reservoir
- S Stabilisation Facility
- SP Standpipe
- T Treatment Plant
- W Weir

- Future Water Main
- Existing Water Main
- Service Catchment
- Priority Infrastructure Area



Strategic Planning Department  
PLANNING AND DEVELOPMENT

Date: 26/05/2016  
Drawn By: REM  
Digital File: LGIP\_Water  
© Townsville City Council 2015



LEGEND

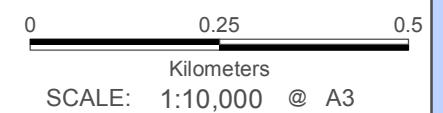
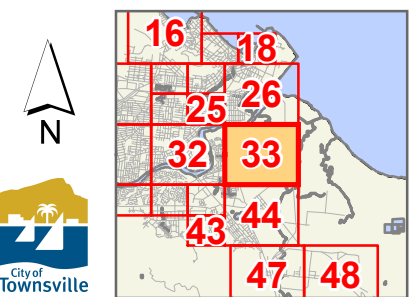
Future Water Infrastructure

- C Chlorinator
- V Control Valve
- P Pump Station
- R Reservoir
- T Treatment Plant

Existing Water Infrastructure

- B Balance Tank
- C Chlorinator
- H Control Building
- V Control Valve
- D Dam
- I Intake
- M Meter
- P Pump Station
- R Reservoir
- S Stabilisation Facility
- S Standpipe
- T Treatment Plant
- W Weir

- Future Water Main
- Existing Water Main
- Service Catchment
- Priority Infrastructure Area



Strategic Planning Department  
**PLANNING AND DEVELOPMENT**  
Date: 26/05/2016  
Drawn By: REM  
Digital File: LGIP\_Water  
© Townsville City Council 2015



# WATER

## LEGEND

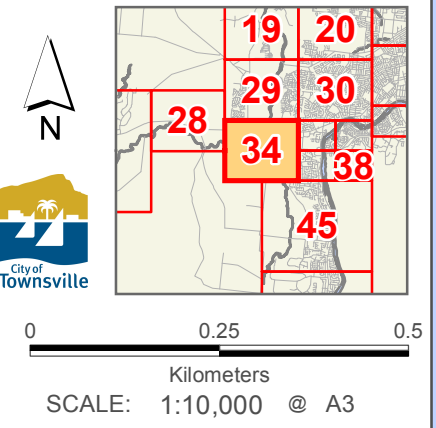
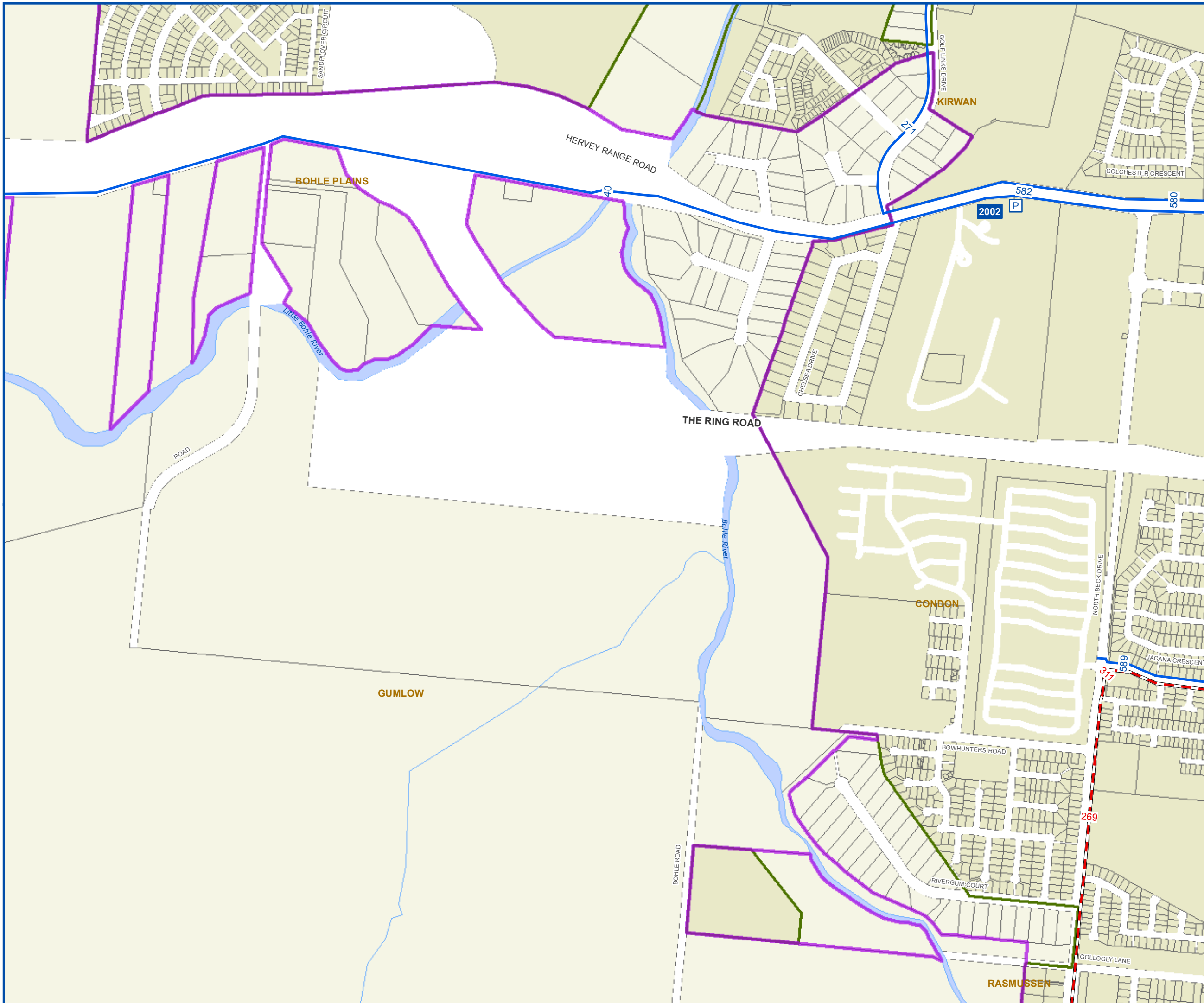
### Future Water Infrastructure

- C Chlorinator
- V Control Valve
- P Pump Station
- R Reservoir
- T Treatment Plant

### Existing Water Infrastructure

- B Balance Tank
- C Chlorinator
- CB Control Building
- V Control Valve
- D Dam
- I Intake
- M Meter
- P Pump Station
- R Reservoir
- S Stablisation Facility
- SP Standpipe
- T Treatment Plant
- W Weir

- Future Water Main
- Existing Water Main
- Service Catchment
- Priority Infrastructure Area



Strategic Planning Department  
PLANNING AND DEVELOPMENT  
Date: 26/05/2016  
Drawn By: REM  
Digital File: LGIP\_Water  
© Townsville City Council 2015

# WATER

## LEGEND

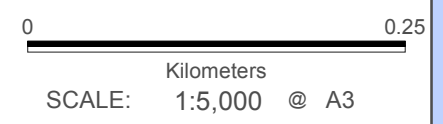
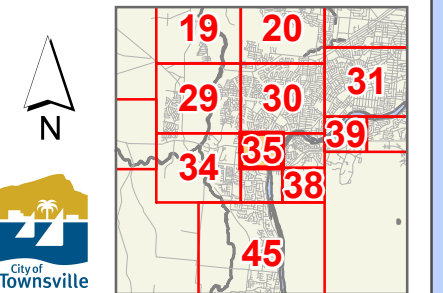
### Future Water Infrastructure

- C Chlorinator
- V Control Valve
- P Pump Station
- R Reservoir
- T Treatment Plant

### Existing Water Infrastructure

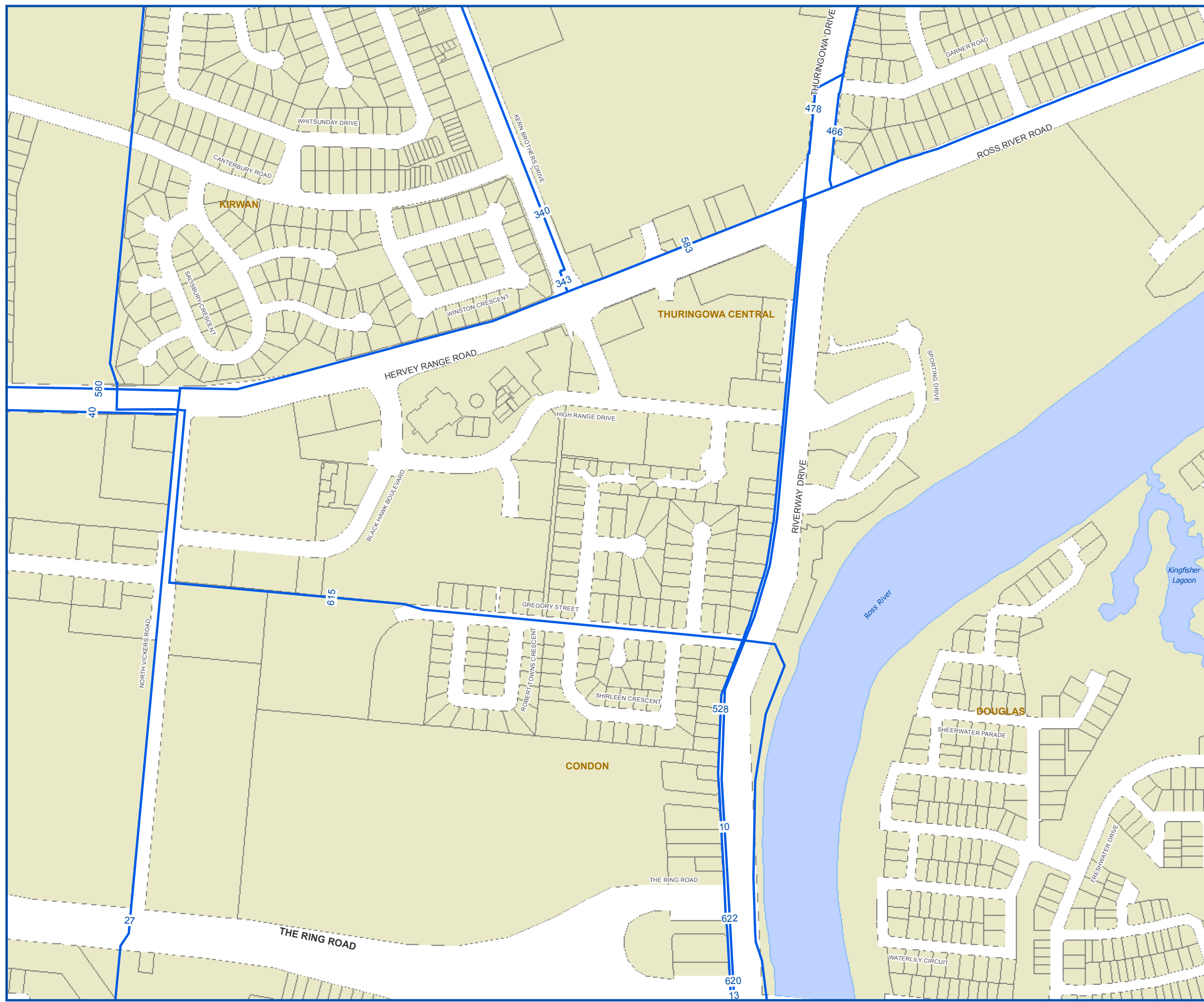
- B Balance Tank
- C Chlorinator
- CB Control Building
- V Control Valve
- D Dam
- I Intake
- M Meter
- P Pump Station
- R Reservoir
- S Stabilisation Facility
- SP Standpipe
- T Treatment Plant
- W Weir

- Future Water Main
- Existing Water Main
- Service Catchment
- Priority Infrastructure Area



Strategic Planning Department  
PLANNING AND DEVELOPMENT

Date: 26/05/2016  
Drawn By: REM  
Digital File: LGIP\_Water  
© Townsville City Council 2015



# WATER

## LEGEND

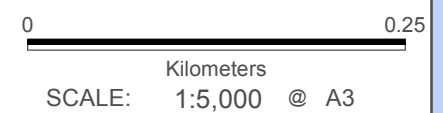
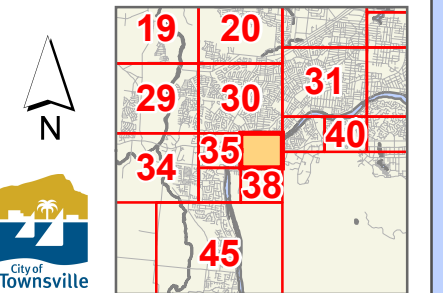
### Future Water Infrastructure

- C Chlorinator
- V Control Valve
- P Pump Station
- R Reservoir
- T Treatment Plant

### Existing Water Infrastructure

- B Balance Tank
- C Chlorinator
- H Control Building
- V Control Valve
- D Dam
- I Intake
- M Meter
- P Pump Station
- R Reservoir
- S Stablisation Facility
- S Standpipe
- T Treatment Plant
- W Weir

- Future Water Main
- Existing Water Main
- Service Catchment
- Priority Infrastructure Area



Strategic Planning Department  
PLANNING AND DEVELOPMENT

Date: 26/05/2016  
Drawn By: REM  
Digital File: LGIP\_Water  
© Townsville City Council 2015

## Map 36



# WATER

## LEGEND

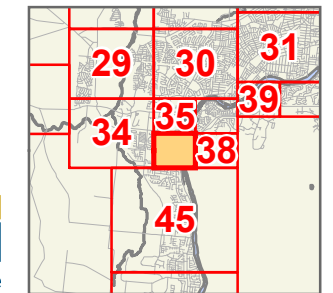
### Future Water Infrastructure

- C Chlorinator
- V Control Valve
- P Pump Station
- R Reservoir
- T Treatment Plant

### Existing Water Infrastructure

- B Balance Tank
- C Chlorinator
- CB Control Building
- V Control Valve
- D Dam
- I Intake
- M Meter
- P Pump Station
- R Reservoir
- S Stabilisation Facility
- SP Standpipe
- T Treatment Plant
- W Weir

- Future Water Main
- Existing Water Main
- Service Catchment
- Priority Infrastructure Area

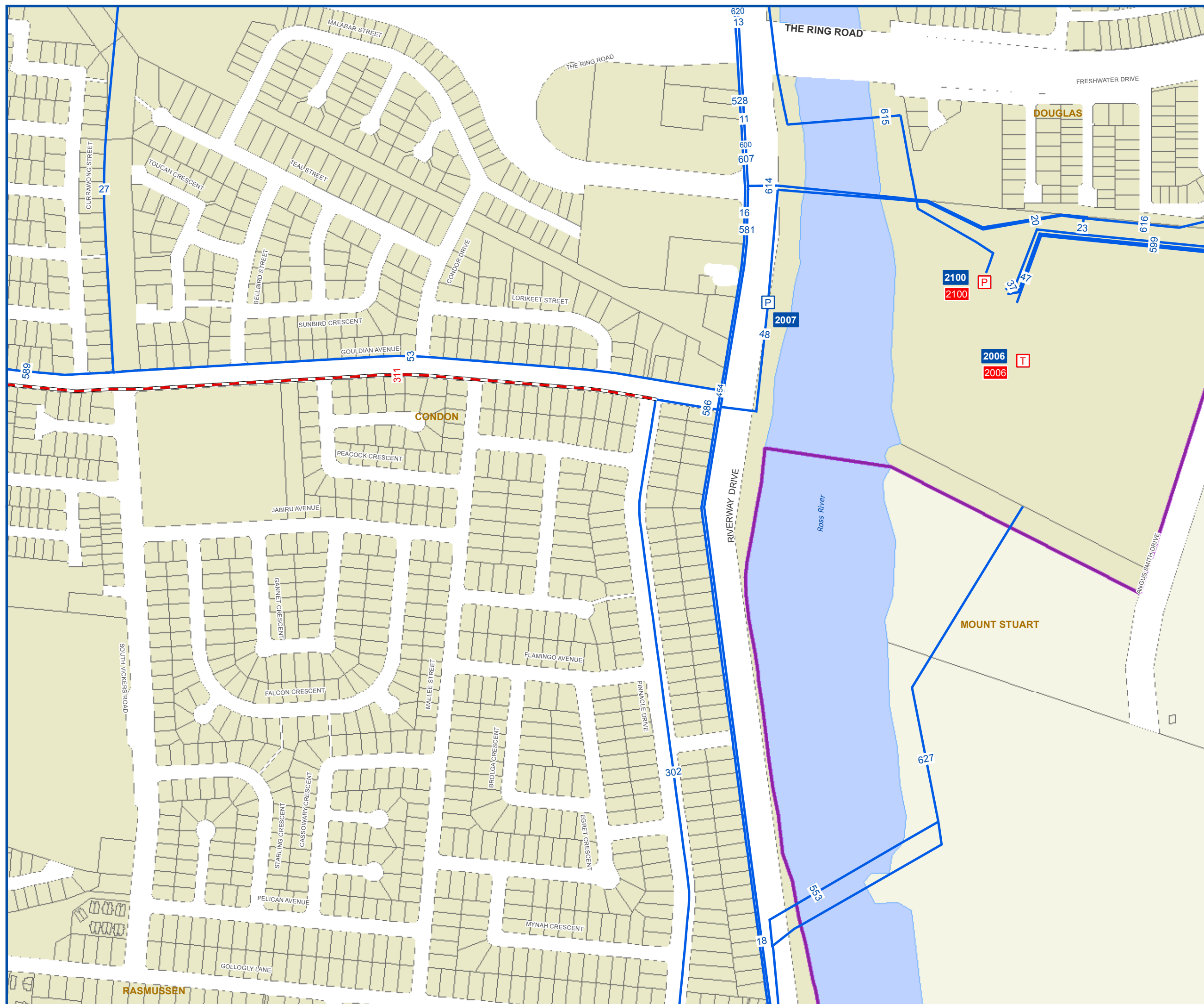


0 0.25  
Kilometers  
SCALE: 1:5,000 @ A3

Strategic Planning Department  
PLANNING AND DEVELOPMENT

Date: 26/05/2016  
Drawn By: REM  
Digital File: LGIP\_Water  
© Townsville City Council 2015

## Map 37



# WATER

## LEGEND

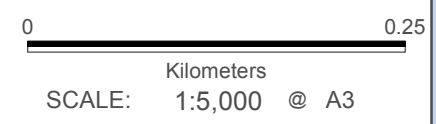
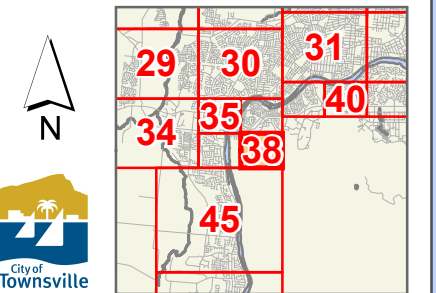
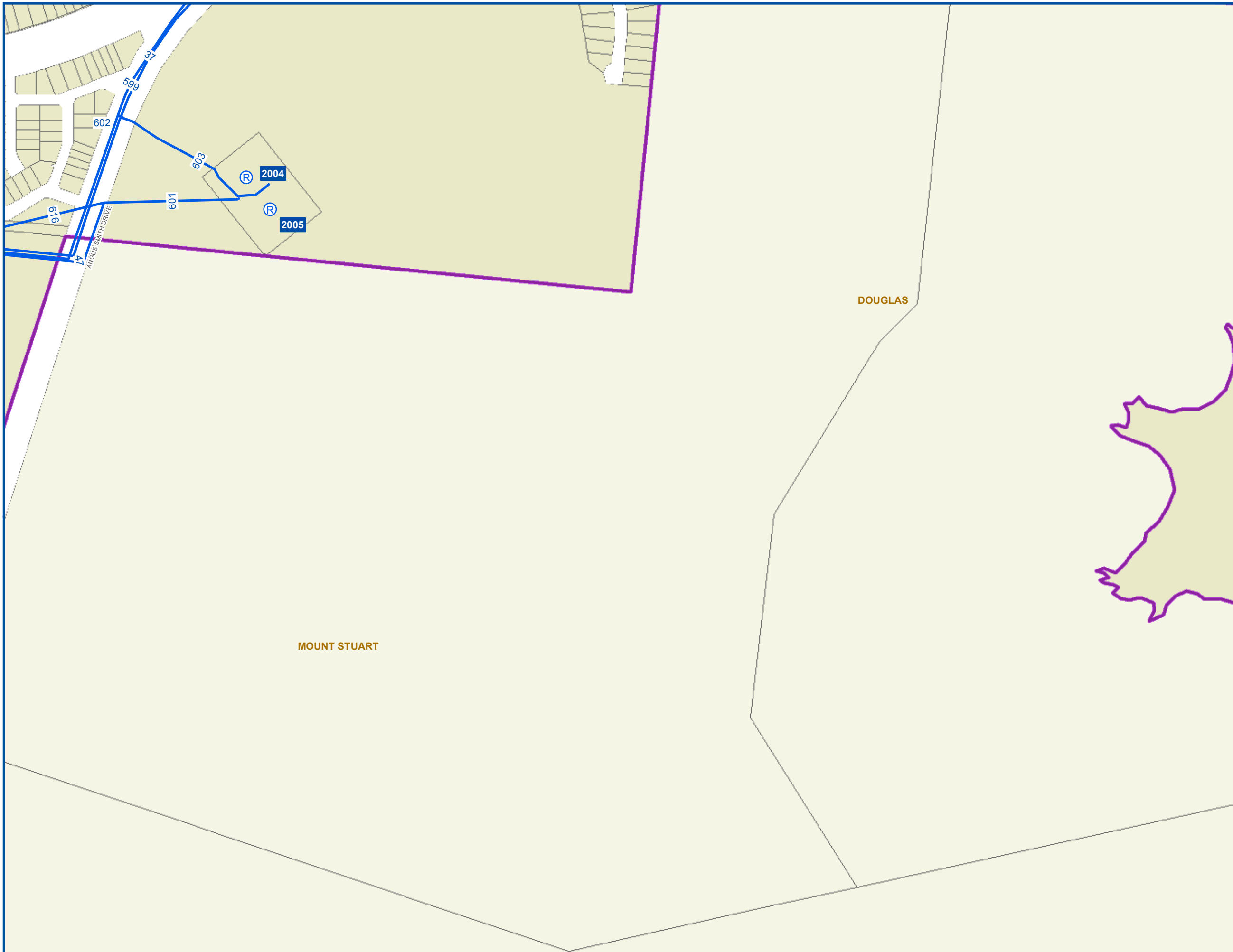
### Future Water Infrastructure

- C Chlorinator
- V Control Valve
- P Pump Station
- R Reservoir
- T Treatment Plant

### Existing Water Infrastructure

- B Balance Tank
- C Chlorinator
- C Control Building
- V Control Valve
- D Dam
- I Intake
- M Meter
- P Pump Station
- R Reservoir
- S Stabilisation Facility
- S Standpipe
- T Treatment Plant
- W Weir

- Future Water Main
- Existing Water Main
- Service Catchment
- Priority Infrastructure Area



Strategic Planning Department  
PLANNING AND DEVELOPMENT  
Date: 26/05/2016  
Drawn By: REM  
Digital File: LGIP\_Water  
© Townsville City Council 2015

TOWNSVILLE CITY COUNCIL  
Local Government Infrastructure Plan  
**WATER**

LEGEND

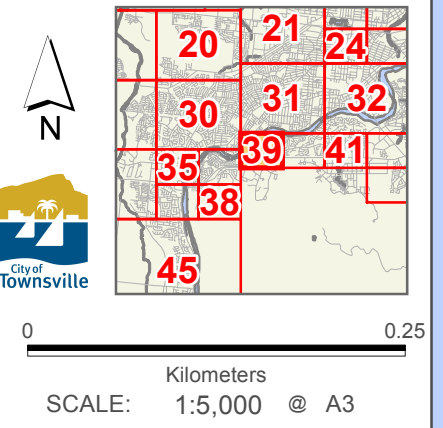
**Future Water Infrastructure**

- C Chlorinator
- V Control Valve
- P Pump Station
- R Reservoir
- T Treatment Plant

**Existing Water Infrastructure**

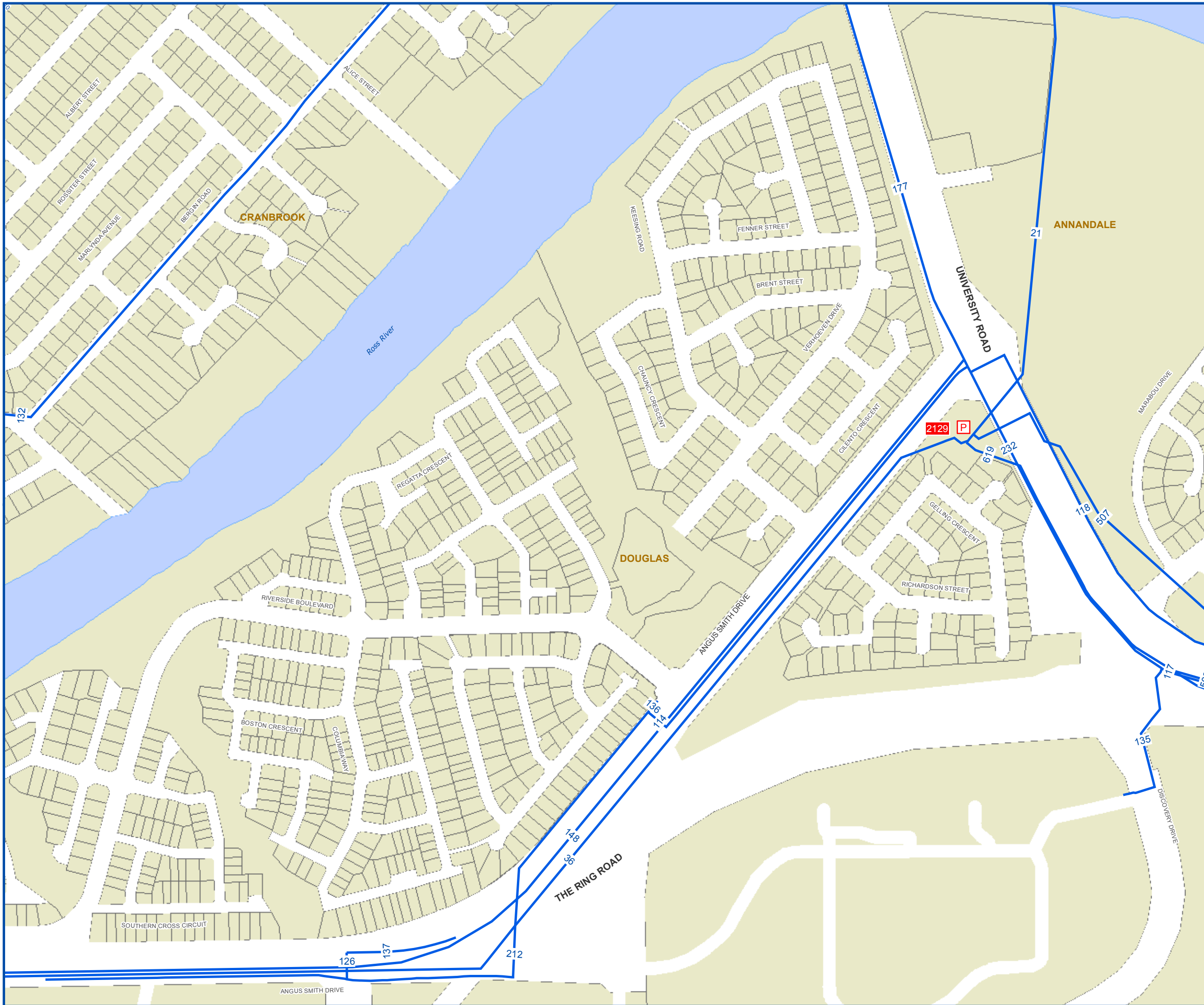
- B Balance Tank
- C Chlorinator
- H Control Building
- V Control Valve
- D Dam
- I Intake
- M Meter
- P Pump Station
- R Reservoir
- S Stabilisation Facility
- S Standpipe
- T Treatment Plant
- W Weir

- Future Water Main
- Existing Water Main
- Service Catchment
- Priority Infrastructure Area



Strategic Planning Department  
PLANNING AND DEVELOPMENT  
Date: 26/05/2016  
Drawn By: REM  
Digital File: LGIP\_Water  
© Townsville City Council 2015

**Map 39**



# WATER

## LEGEND

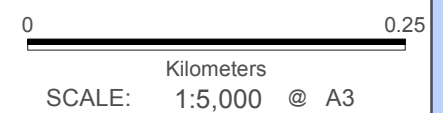
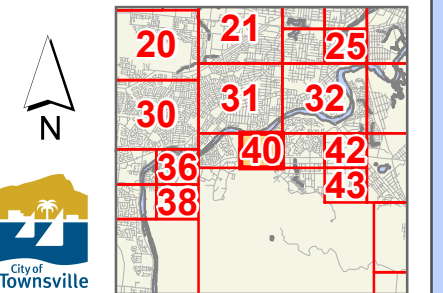
### Future Water Infrastructure

- C Chlorinator
- V Control Valve
- P Pump Station
- R Reservoir
- T Treatment Plant

### Existing Water Infrastructure

- B Balance Tank
- C Chlorinator
- CB Control Building
- V Control Valve
- D Dam
- I Intake
- M Meter
- P Pump Station
- R Reservoir
- S Stabilisation Facility
- SP Standpipe
- T Treatment Plant
- W Weir

- Future Water Main
- Existing Water Main
- Service Catchment
- Priority Infrastructure Area



Strategic Planning Department  
PLANNING AND DEVELOPMENT

Date: 26/05/2016  
Drawn By: REM  
Digital File: LGIP\_Water  
© Townsville City Council 2015



# WATER

## LEGEND

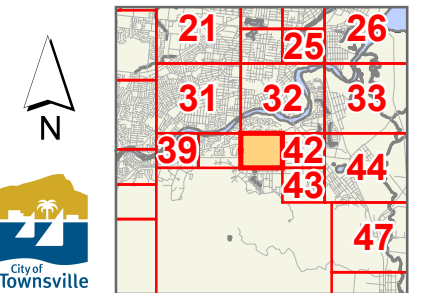
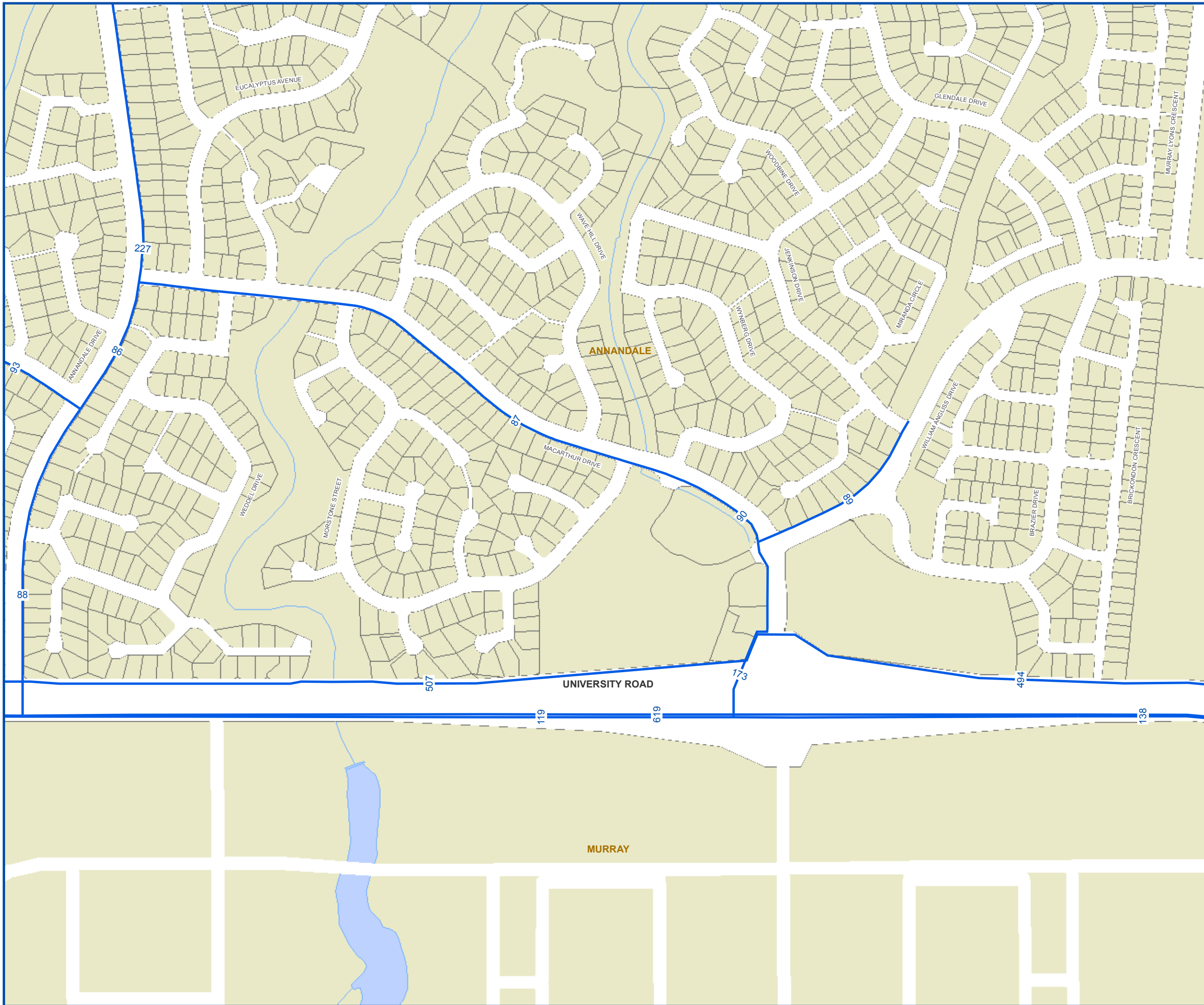
### Future Water Infrastructure

- C Chlorinator
- V Control Valve
- P Pump Station
- R Reservoir
- T Treatment Plant

### Existing Water Infrastructure

- B Balance Tank
- C Chlorinator
- H Control Building
- V Control Valve
- D Dam
- I Intake
- M Meter
- P Pump Station
- R Reservoir
- S Stabilisation Facility
- S Standpipe
- T Treatment Plant
- W Weir

- Future Water Main
- Existing Water Main
- Service Catchment
- Priority Infrastructure Area



0 0.25  
Kilometers  
SCALE: 1:5,000 @ A3

Strategic Planning Department  
PLANNING AND DEVELOPMENT

Date: 26/05/2016  
Drawn By: REM  
Digital File: LGIP\_Water  
© Townsville City Council 2015

# WATER

## LEGEND

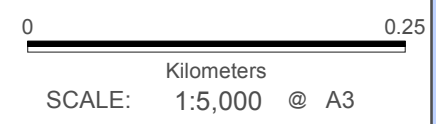
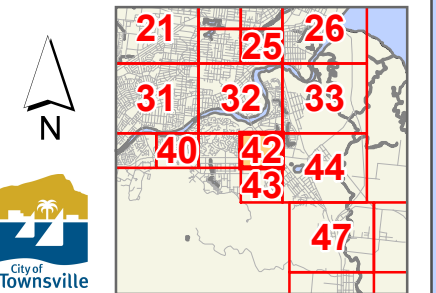
### Future Water Infrastructure

- C Chlorinator
- V Control Valve
- P Pump Station
- R Reservoir
- T Treatment Plant

### Existing Water Infrastructure

- B Balance Tank
- C Chlorinator
- H Control Building
- V Control Valve
- D Dam
- I Intake
- M Meter
- P Pump Station
- R Reservoir
- S Stabilisation Facility
- S Standpipe
- T Treatment Plant
- W Weir

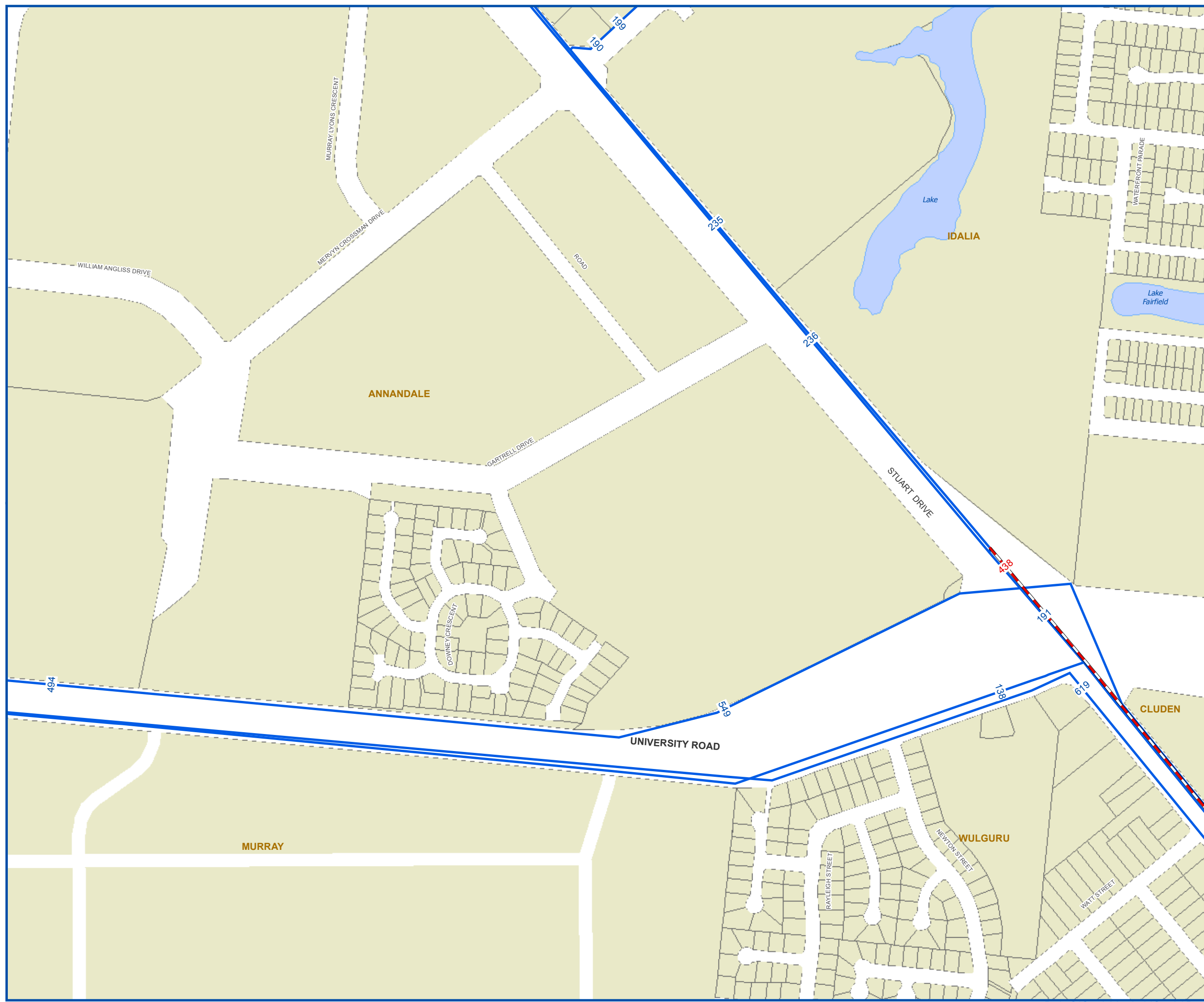
- Future Water Main
- Existing Water Main
- Service Catchment
- Priority Infrastructure Area



Strategic Planning Department  
PLANNING AND DEVELOPMENT

Date: 26/05/2016  
Drawn By: REM  
Digital File: LGIP\_Water  
© Townsville City Council 2015

## Map 42



# WATER

## LEGEND

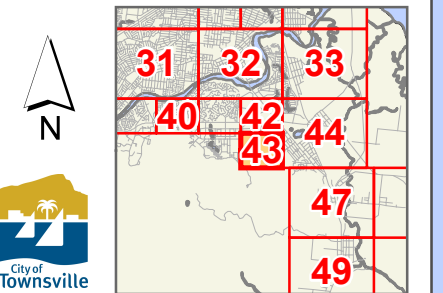
### Future Water Infrastructure

- C Chlorinator
- V Control Valve
- P Pump Station
- R Reservoir
- T Treatment Plant

### Existing Water Infrastructure

- B Balance Tank
- C Chlorinator
- CB Control Building
- V Control Valve
- D Dam
- I Intake
- M Meter
- P Pump Station
- R Reservoir
- S Stabilisation Facility
- SP Standpipe
- T Treatment Plant
- W Weir

- Future Water Main
- Existing Water Main
- Service Catchment
- Priority Infrastructure Area

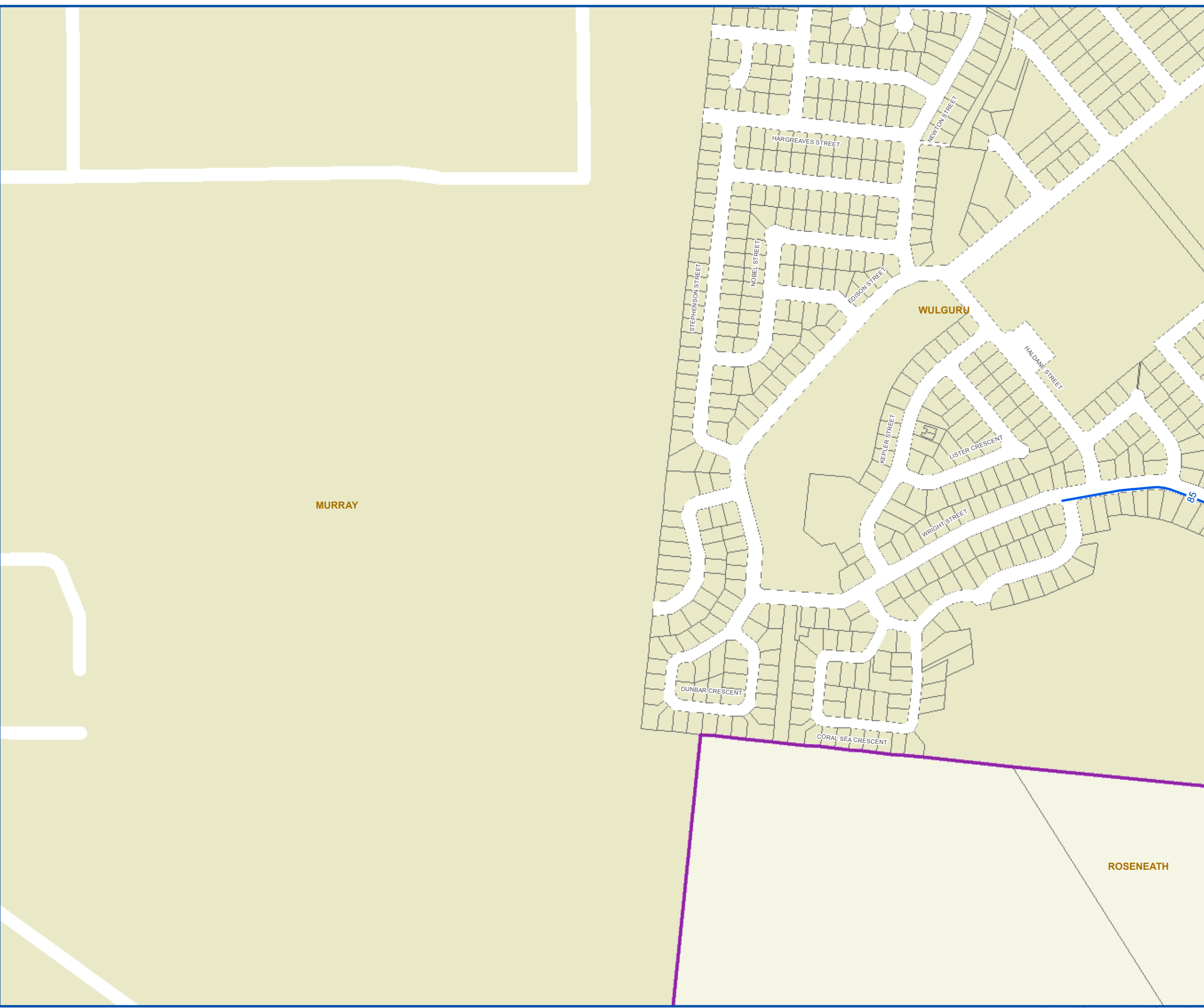


0 0.25  
Kilometers  
SCALE: 1:5,000 @ A3

Strategic Planning Department  
PLANNING AND DEVELOPMENT

Date: 26/05/2016  
Drawn By: REM  
Digital File: LGIP\_Water  
© Townsville City Council 2015

## Map 43



LEGEND

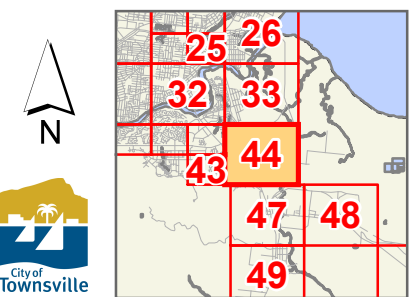
Future Water Infrastructure

- C Chlorinator
- V Control Valve
- P Pump Station
- R Reservoir
- T Treatment Plant

Existing Water Infrastructure

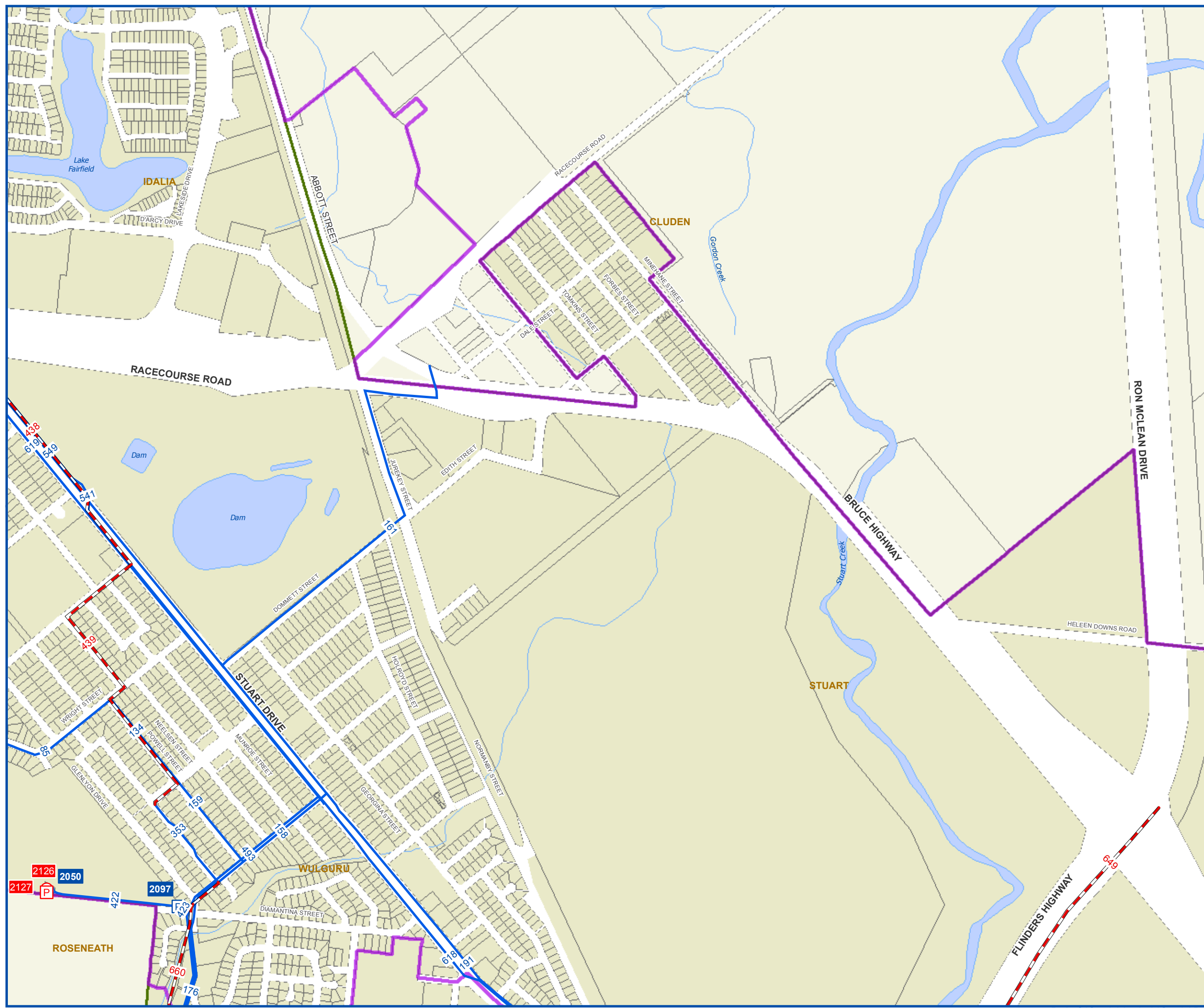
- B Balance Tank
- C Chlorinator
- H Control Building
- V Control Valve
- D Dam
- I Intake
- M Meter
- P Pump Station
- R Reservoir
- S Stabilisation Facility
- S Standpipe
- T Treatment Plant
- W Weir

- Future Water Main
- Existing Water Main
- Service Catchment
- Priority Infrastructure Area



0 0.25 0.5  
Kilometers  
SCALE: 1:10,000 @ A3

Strategic Planning Department  
PLANNING AND DEVELOPMENT  
Date: 26/05/2016  
Drawn By: REM  
Digital File: LGIP\_Water  
© Townsville City Council 2015



# WATER

## LEGEND

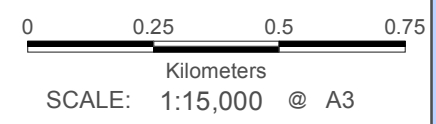
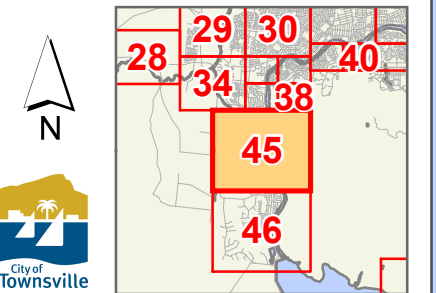
### Future Water Infrastructure

- C Chlorinator
- V Control Valve
- P Pump Station
- R Reservoir
- T Treatment Plant

### Existing Water Infrastructure

- B Balance Tank
- C Chlorinator
- H Control Building
- V Control Valve
- D Dam
- I Intake
- M Meter
- P Pump Station
- R Reservoir
- S Stabilisation Facility
- S Standpipe
- T Treatment Plant
- W Weir

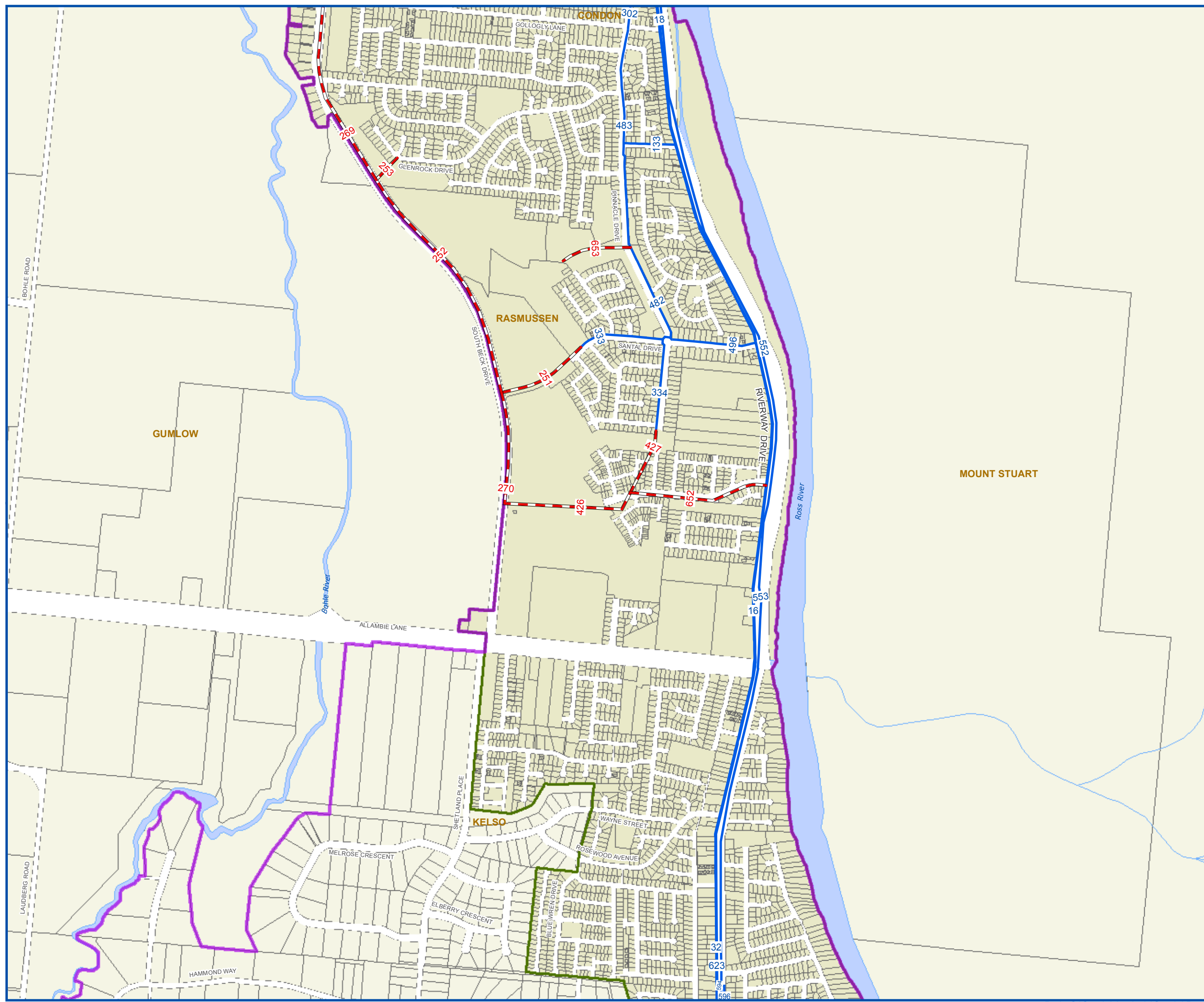
- Future Water Main
- Existing Water Main
- Service Catchment
- Priority Infrastructure Area



Strategic Planning Department  
PLANNING AND DEVELOPMENT

Date: 26/05/2016  
Drawn By: REM  
Digital File: LGIP\_Water  
© Townsville City Council 2015

## Map 45



# WATER

## LEGEND

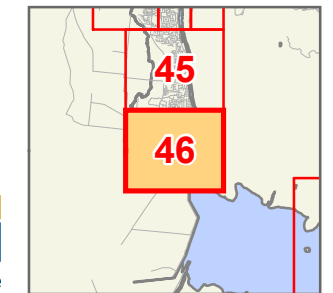
### Future Water Infrastructure

- C Chlorinator
- V Control Valve
- P Pump Station
- R Reservoir
- T Treatment Plant

### Existing Water Infrastructure

- B Balance Tank
- C Chlorinator
- H Control Building
- V Control Valve
- D Dam
- I Intake
- M Meter
- P Pump Station
- R Reservoir
- S Stabilisation Facility
- S Standpipe
- T Treatment Plant
- W Weir

- Future Water Main
- Existing Water Main
- Service Catchment
- Priority Infrastructure Area

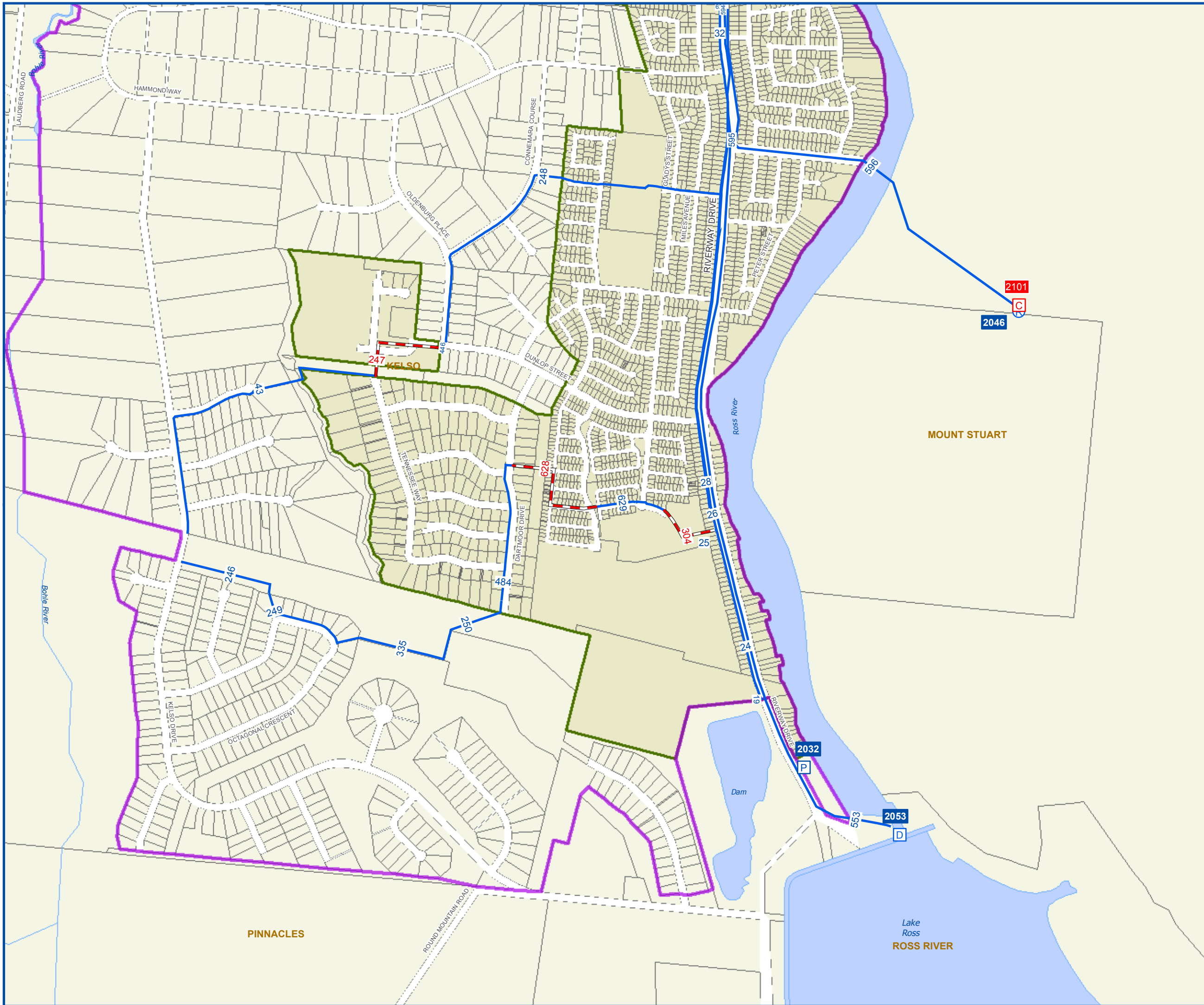


0 0.25 0.5 0.75  
Kilometers  
SCALE: 1:15,000 @ A3

Strategic Planning Department  
PLANNING AND DEVELOPMENT

Date: 26/05/2016  
Drawn By: REM  
Digital File: LGIP\_Water  
© Townsville City Council 2015

## Map 46



# WATER

## LEGEND

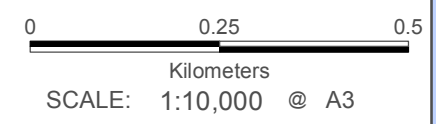
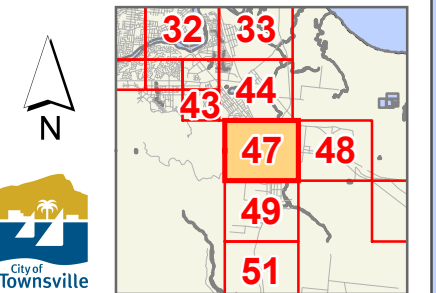
### Future Water Infrastructure

- C Chlorinator
- V Control Valve
- P Pump Station
- R Reservoir
- T Treatment Plant

### Existing Water Infrastructure

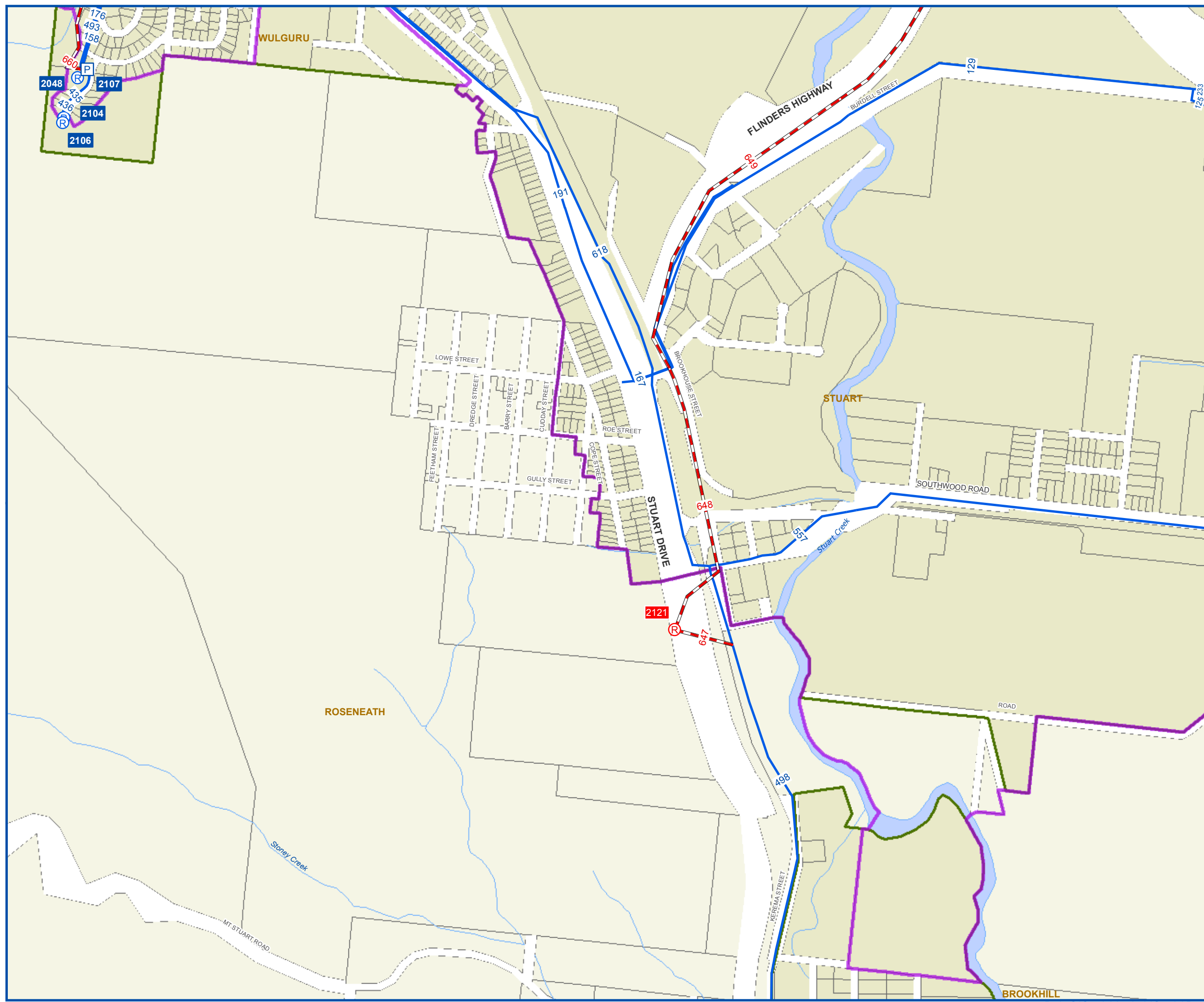
- B Balance Tank
- C Chlorinator
- CB Control Building
- V Control Valve
- D Dam
- I Intake
- M Meter
- P Pump Station
- R Reservoir
- S Stablisation Facility
- SP Standpipe
- T Treatment Plant
- W Weir

- Future Water Main
- Existing Water Main
- Service Catchment
- Priority Infrastructure Area



Strategic Planning Department  
**PLANNING AND DEVELOPMENT**  
Date: 26/05/2016  
Drawn By: REM  
Digital File: LGIP\_Water  
© Townsville City Council 2015

## Map 47



# WATER

## LEGEND

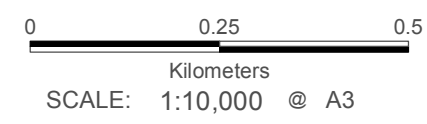
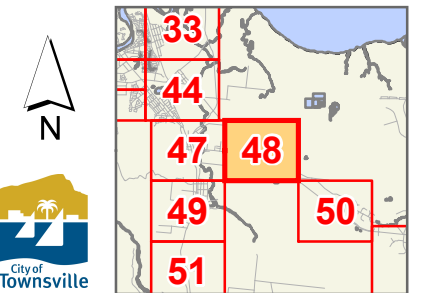
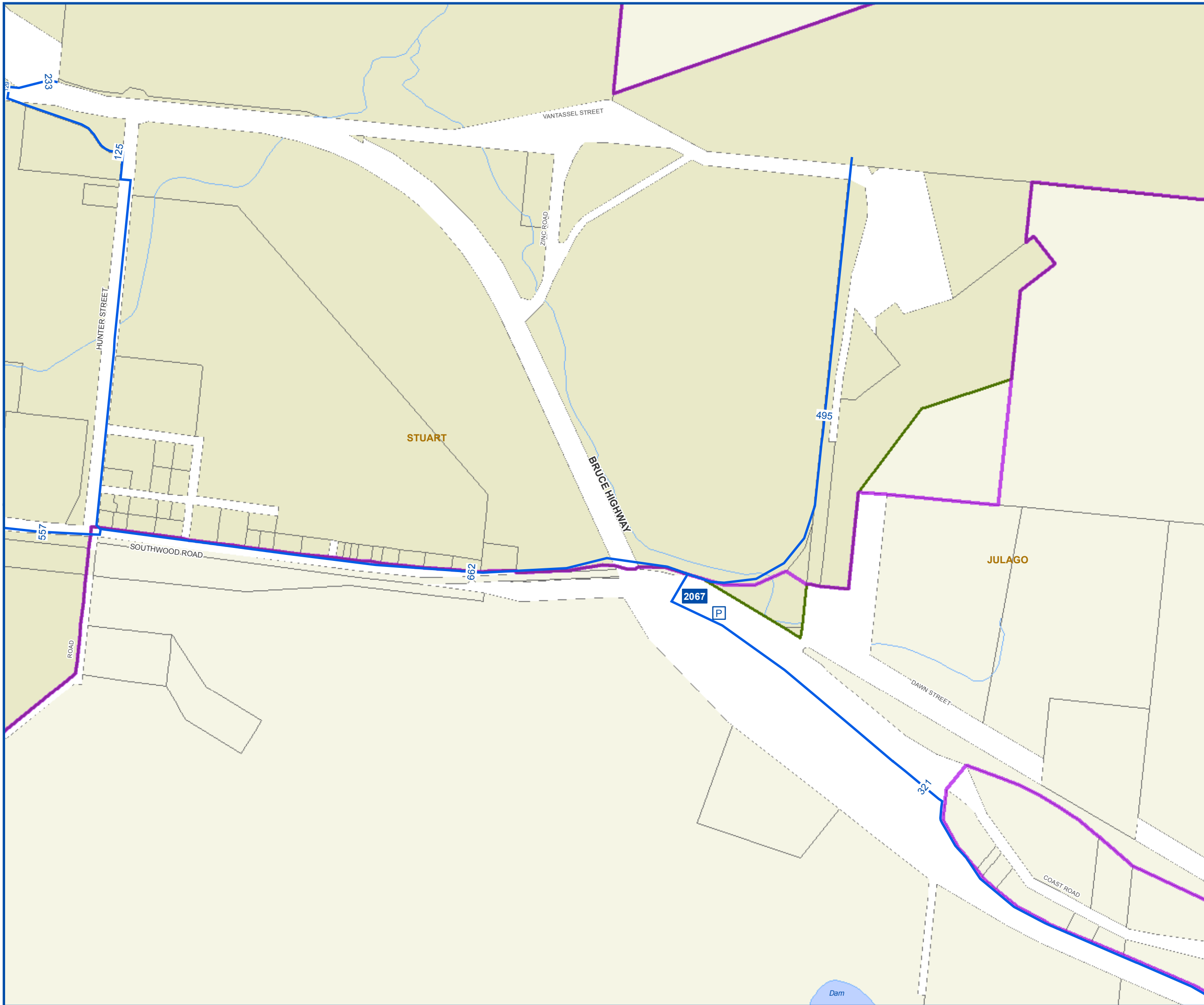
### Future Water Infrastructure

- C Chlorinator
- V Control Valve
- P Pump Station
- R Reservoir
- T Treatment Plant

### Existing Water Infrastructure

- B Balance Tank
- C Chlorinator
- H Control Building
- V Control Valve
- D Dam
- I Intake
- M Meter
- P Pump Station
- R Reservoir
- S Stabilisation Facility
- S Standpipe
- T Treatment Plant
- W Weir

- Future Water Main
- Existing Water Main
- Service Catchment
- Priority Infrastructure Area



Strategic Planning Department  
PLANNING AND DEVELOPMENT

Date: 26/05/2016  
Drawn By: REM  
Digital File: LGIP\_Water  
© Townsville City Council 2015

# WATER

## LEGEND

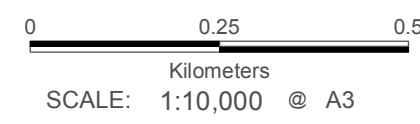
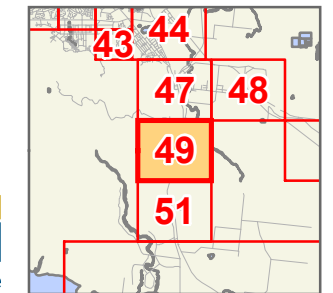
### Future Water Infrastructure

- C Chlorinator
- V Control Valve
- P Pump Station
- R Reservoir
- T Treatment Plant

### Existing Water Infrastructure

- B Balance Tank
- C Chlorinator
- CB Control Building
- V Control Valve
- D Dam
- I Intake
- M Meter
- P Pump Station
- R Reservoir
- S Stabilisation Facility
- SP Standpipe
- T Treatment Plant
- W Weir

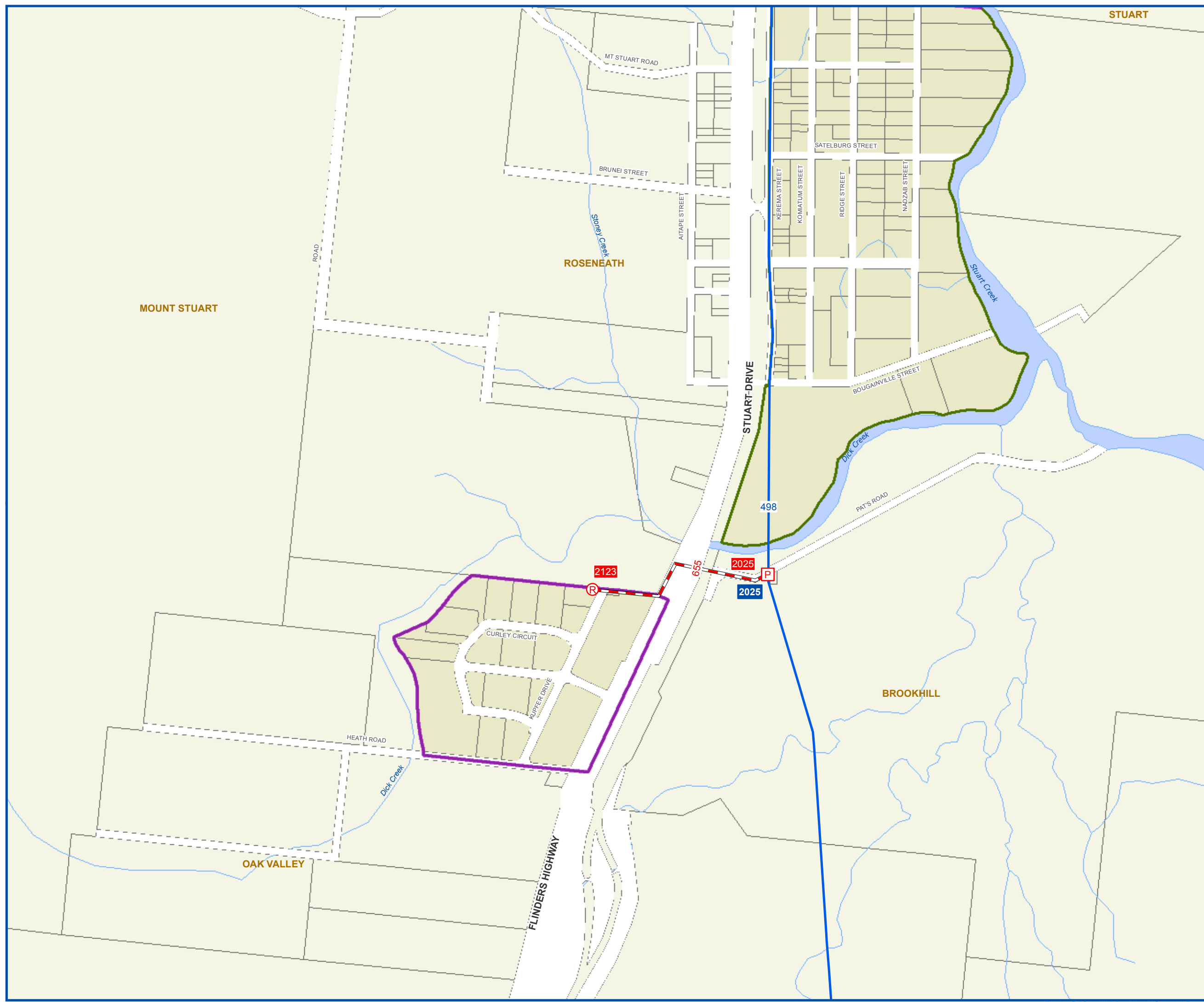
- Future Water Main
- Existing Water Main
- Service Catchment
- Priority Infrastructure Area



Strategic Planning Department  
PLANNING AND DEVELOPMENT

Date: 26/05/2016  
Drawn By: REM  
Digital File: LGIP\_Water  
© Townsville City Council 2015

## Map 49



# WATER

## LEGEND

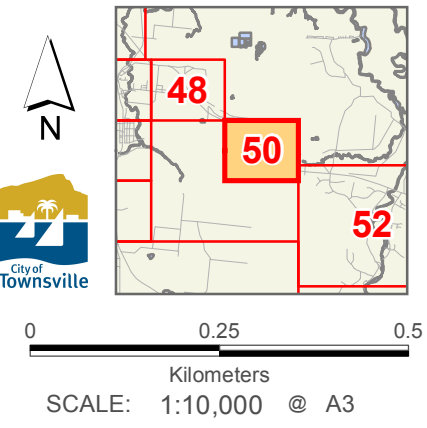
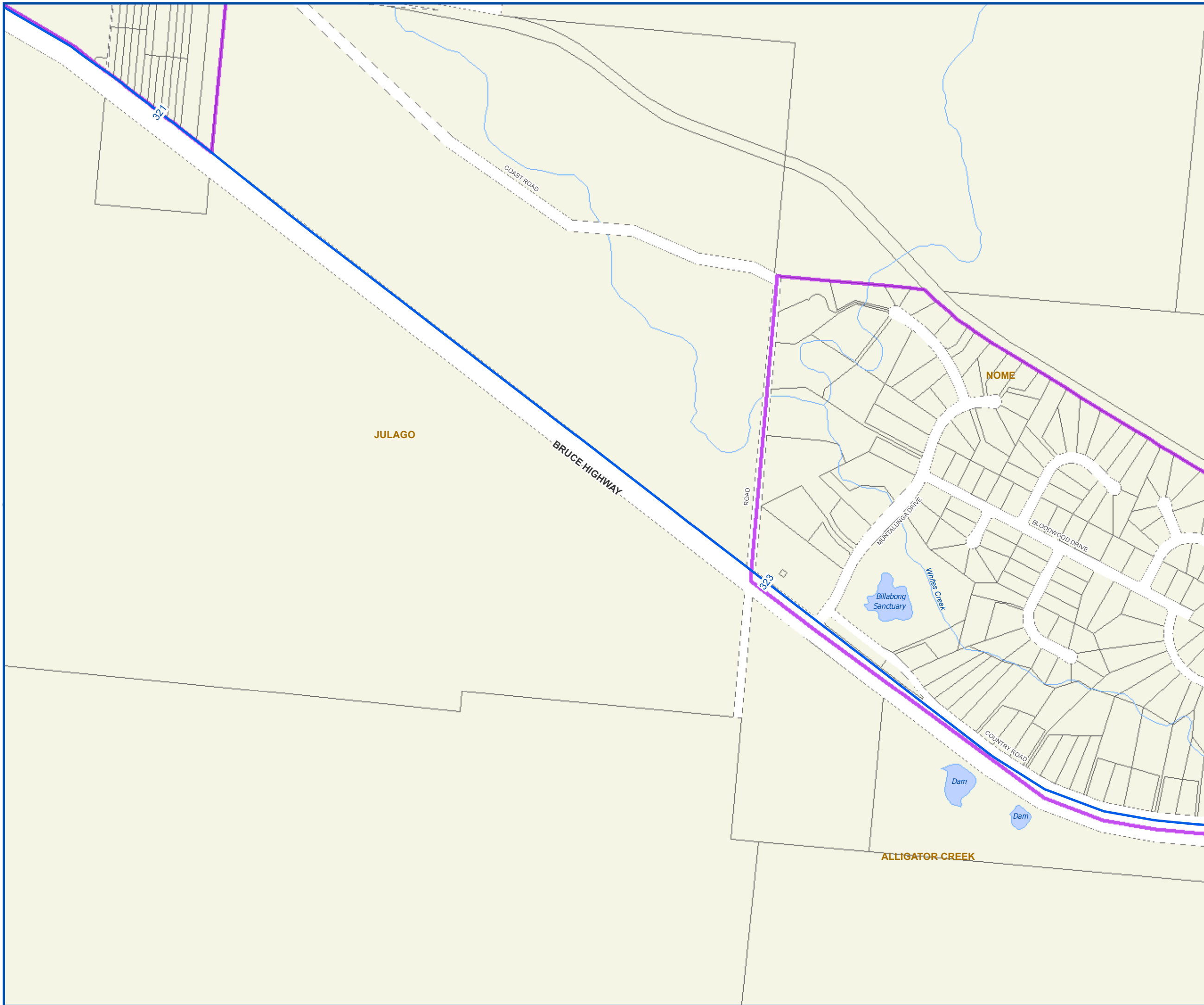
### Future Water Infrastructure

- C Chlorinator
- V Control Valve
- P Pump Station
- R Reservoir
- T Treatment Plant

### Existing Water Infrastructure

- B Balance Tank
- C Chlorinator
- CB Control Building
- V Control Valve
- D Dam
- I Intake
- M Meter
- P Pump Station
- R Reservoir
- S Stablisation Facility
- SP Standpipe
- T Treatment Plant
- W Weir

- Future Water Main
- Existing Water Main
- Service Catchment
- Priority Infrastructure Area



Strategic Planning Department  
PLANNING AND DEVELOPMENT  
Date: 26/05/2016  
Drawn By: REM  
Digital File: LGIP\_Water  
© Townsville City Council 2015

## Map 50

# WATER

## LEGEND

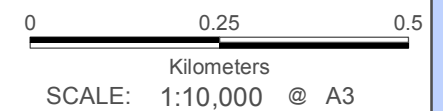
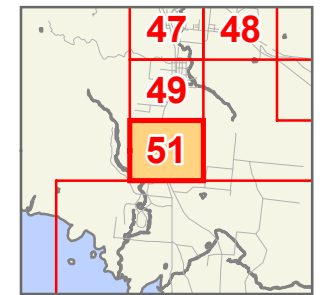
### Future Water Infrastructure

- C Chlorinator
- V Control Valve
- P Pump Station
- R Reservoir
- T Treatment Plant

### Existing Water Infrastructure

- B Balance Tank
- C Chlorinator
- CB Control Building
- V Control Valve
- D Dam
- I Intake
- M Meter
- P Pump Station
- R Reservoir
- S Stablisation Facility
- S Standpipe
- T Treatment Plant
- W Weir

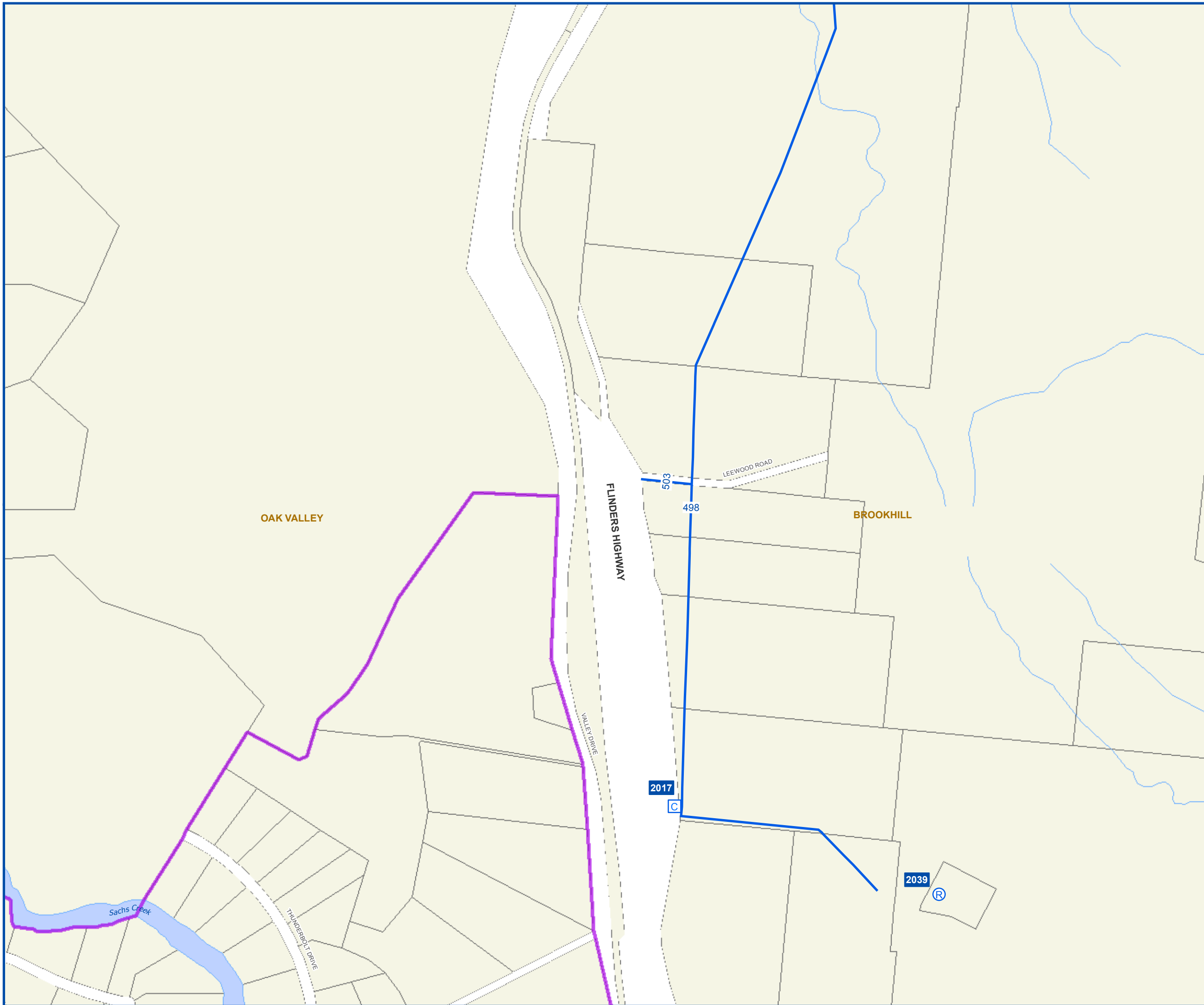
- Future Water Main
- Existing Water Main
- Service Catchment
- Priority Infrastructure Area



Strategic Planning Department  
PLANNING AND DEVELOPMENT

Date: 26/05/2016  
Drawn By: REM  
Digital File: LGIP\_Water  
© Townsville City Council 2015

## Map 51



# WATER

## LEGEND

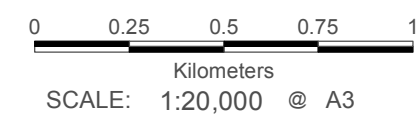
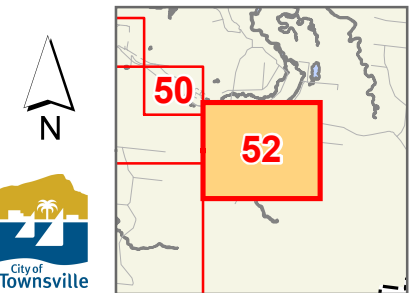
### Future Water Infrastructure

- C Chlorinator
- V Control Valve
- P Pump Station
- R Reservoir
- T Treatment Plant

### Existing Water Infrastructure

- B Balance Tank
- C Chlorinator
- C Control Building
- V Control Valve
- D Dam
- I Intake
- M Meter
- P Pump Station
- R Reservoir
- S Stablisation Facility
- S Standpipe
- T Treatment Plant
- W Weir

- Future Water Main
- Existing Water Main
- Service Catchment
- Priority Infrastructure Area



Strategic Planning Department  
PLANNING AND DEVELOPMENT

Date: 26/05/2016  
Drawn By: REM  
Digital File: LGIP\_Water  
© Townsville City Council 2015

# Map 52

# WATER

## LEGEND

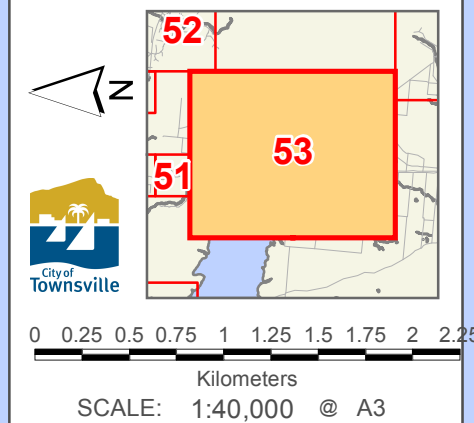
### Future Water Infrastructure

- C Chlorinator
- V Control Valve
- P Pump Station
- R Reservoir
- T Treatment Plant

### Existing Water Infrastructure

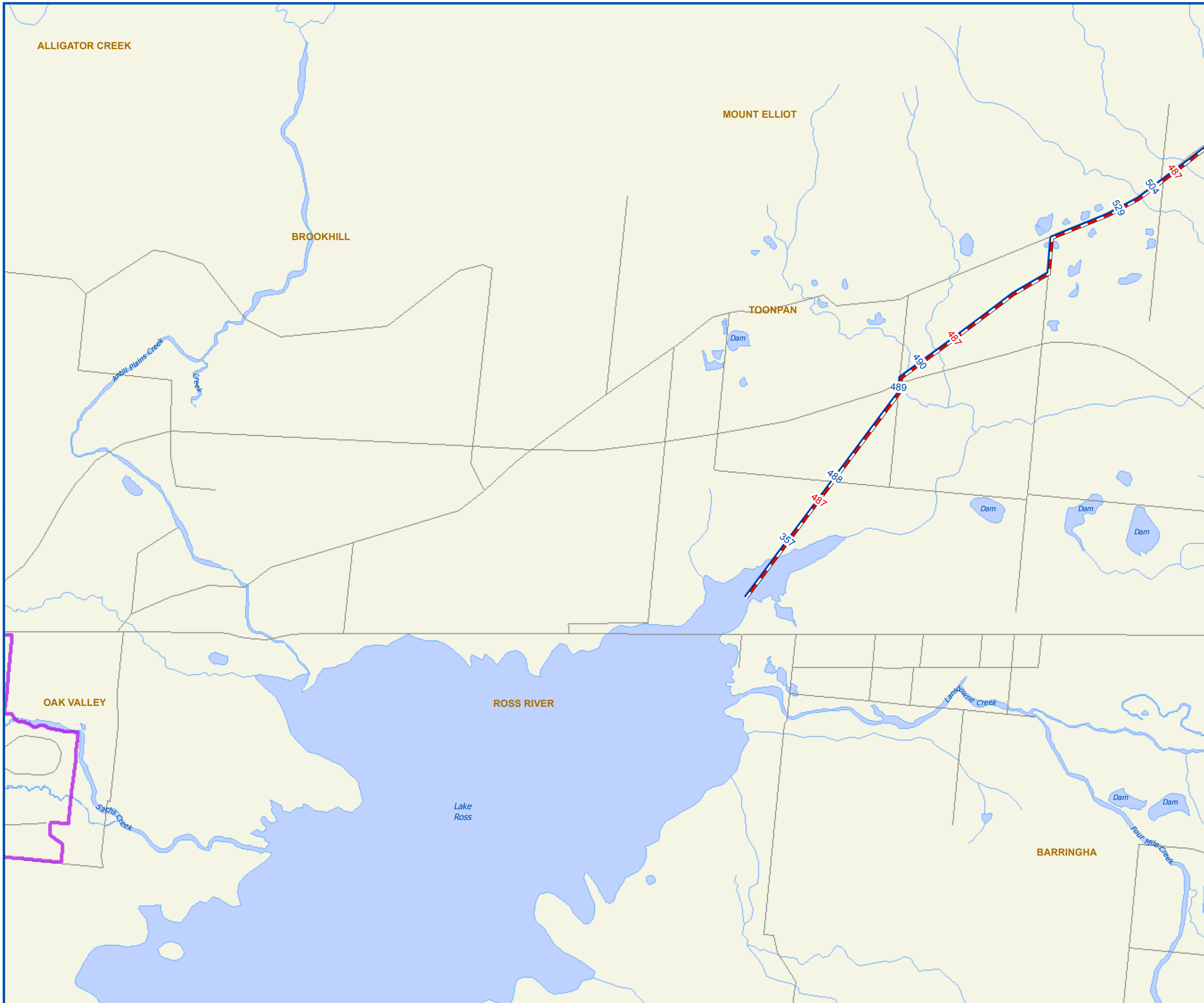
- B Balance Tank
- C Chlorinator
- H Control Building
- V Control Valve
- D Dam
- I Intake
- M Meter
- P Pump Station
- R Reservoir
- S Stabilisation Facility
- S Standpipe
- T Treatment Plant
- W Weir

- Future Water Main
- Existing Water Main
- Service Catchment
- Priority Infrastructure Area



Strategic Planning Department  
PLANNING AND DEVELOPMENT  
Date: 26/05/2016  
Drawn By: REM  
Digital File: LGIP\_Water  
© Townsville City Council 2015

## Map 53



LEGEND

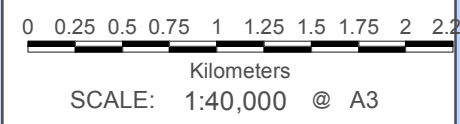
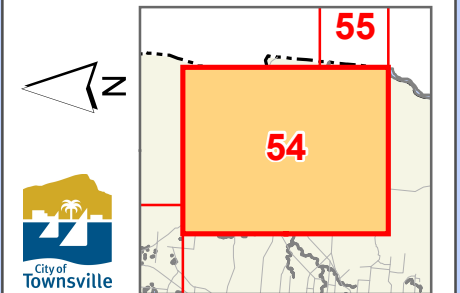
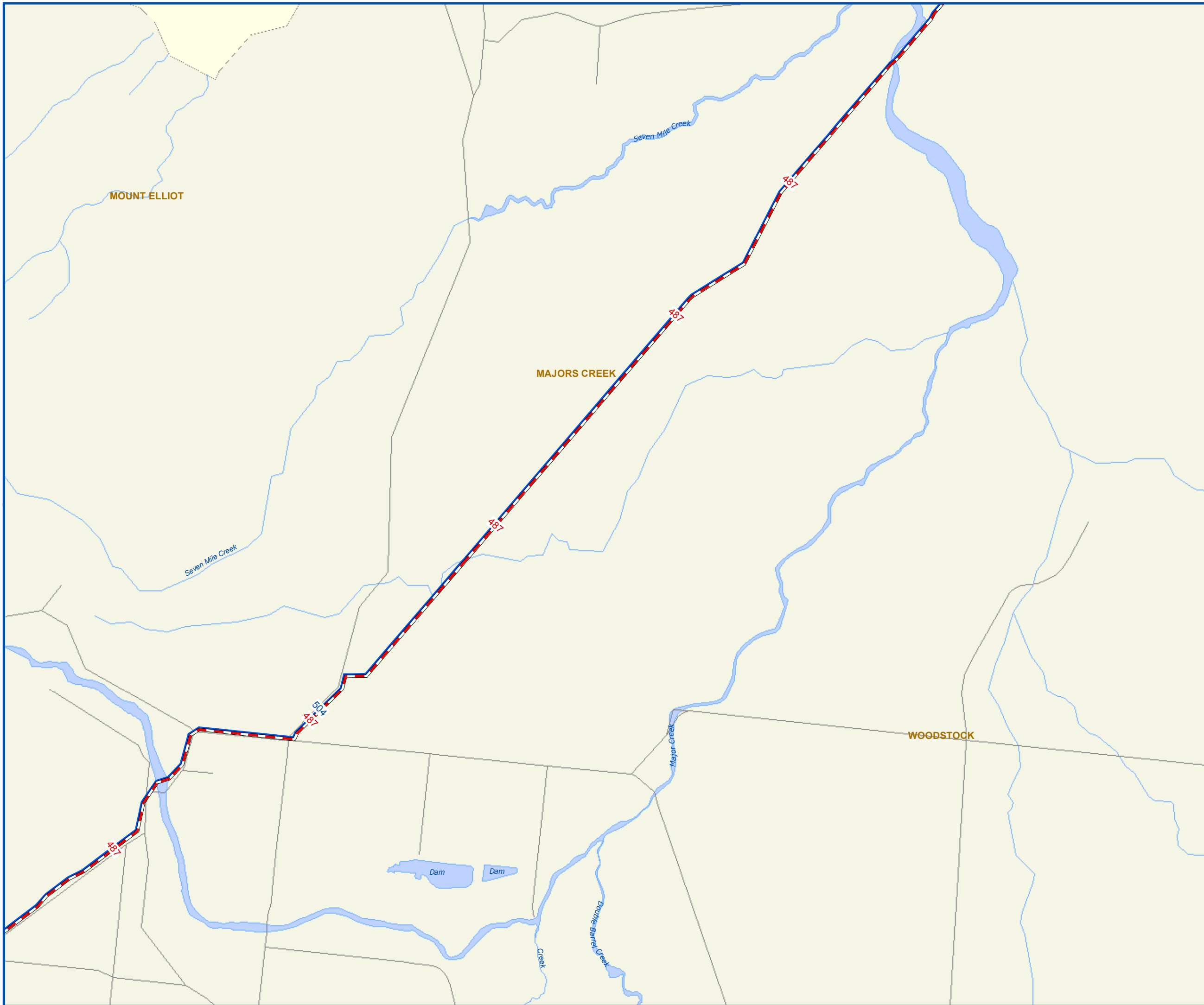
**Future Water Infrastructure**

- C Chlorinator
- V Control Valve
- P Pump Station
- R Reservoir
- T Treatment Plant

**Existing Water Infrastructure**

- B Balance Tank
- C Chlorinator
- H Control Building
- V Control Valve
- D Dam
- I Intake
- M Meter
- P Pump Station
- R Reservoir
- S Stablisation Facility
- S Standpipe
- T Treatment Plant
- W Weir

- Future Water Main
- Existing Water Main
- Service Catchment
- Priority Infrastructure Area



Strategic Planning Department  
**PLANNING AND DEVELOPMENT**  
Date: 26/05/2016  
Drawn By: REM  
Digital File: LGIP\_Water  
© Townsville City Council 2015

# WATER

## LEGEND

### Future Water Infrastructure

- C Chlorinator
- V Control Valve
- P Pump Station
- R Reservoir
- T Treatment Plant

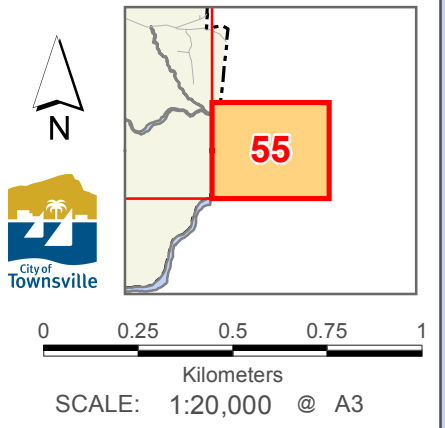
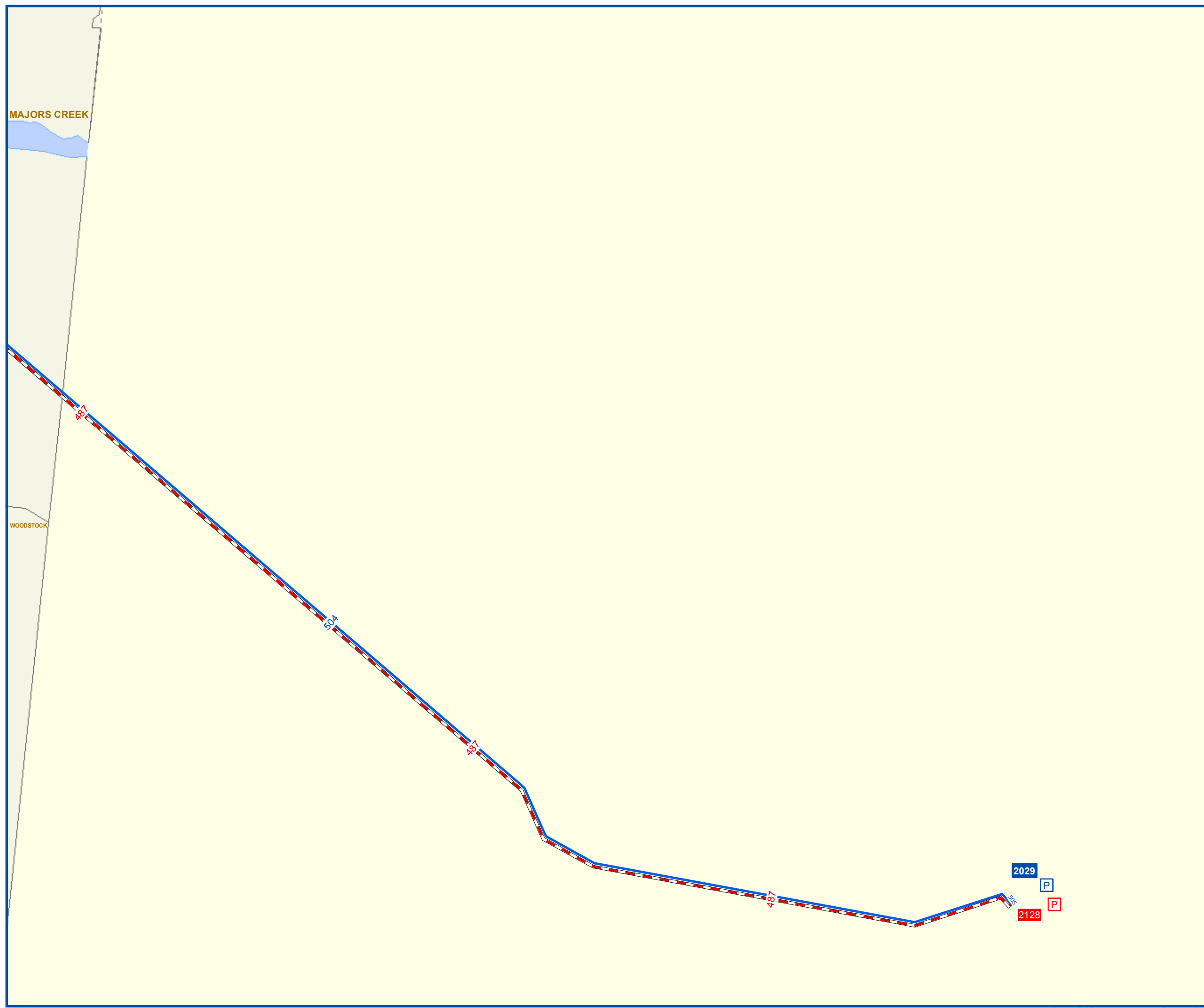
### Existing Water Infrastructure

- B Balance Tank
- C Chlorinator
- C Control Building
- V Control Valve
- D Dam
- I Intake
- M Meter
- P Pump Station
- R Reservoir
- S Stabilisation Facility
- S Standpipe
- T Treatment Plant
- W Weir

- Future Water Main
- Existing Water Main
- Service Catchment
- Priority Infrastructure Area

MAJORS CREEK

WOODSTOCK



Strategic Planning Department  
PLANNING AND DEVELOPMENT  
Date: 26/05/2016  
Drawn By: REM  
Digital File: LGIP\_Water  
© Townsville City Council 2015

## Map 55

# WATER

## LEGEND

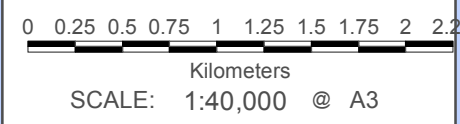
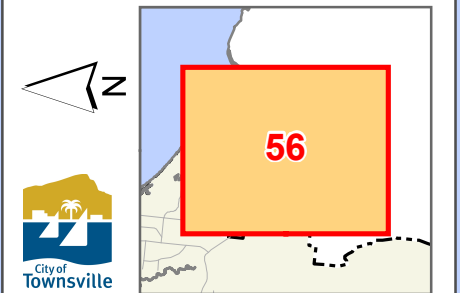
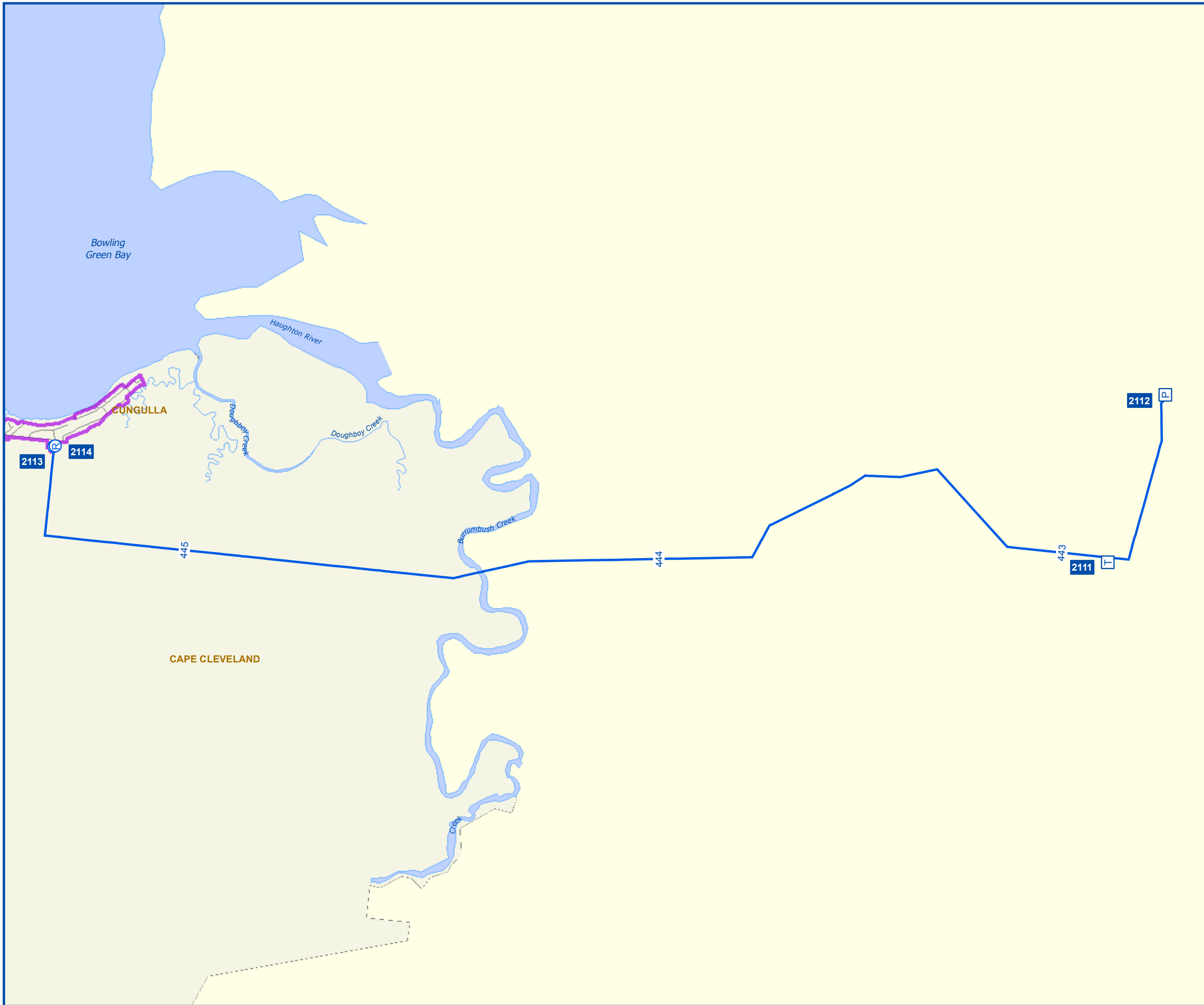
### Future Water Infrastructure

- C Chlorinator
- V Control Valve
- P Pump Station
- R Reservoir
- T Treatment Plant

### Existing Water Infrastructure

- B Balance Tank
- C Chlorinator
- C Control Building
- V Control Valve
- D Dam
- I Intake
- M Meter
- P Pump Station
- R Reservoir
- S Stabilisation Facility
- S Standpipe
- T Treatment Plant
- W Weir

- Future Water Main
- Existing Water Main
- Service Catchment
- Priority Infrastructure Area



Strategic Planning Department  
PLANNING AND DEVELOPMENT  
Date: 26/05/2016  
Drawn By: REM  
Digital File: LGIP\_Water  
© Townsville City Council 2015

## Map 56