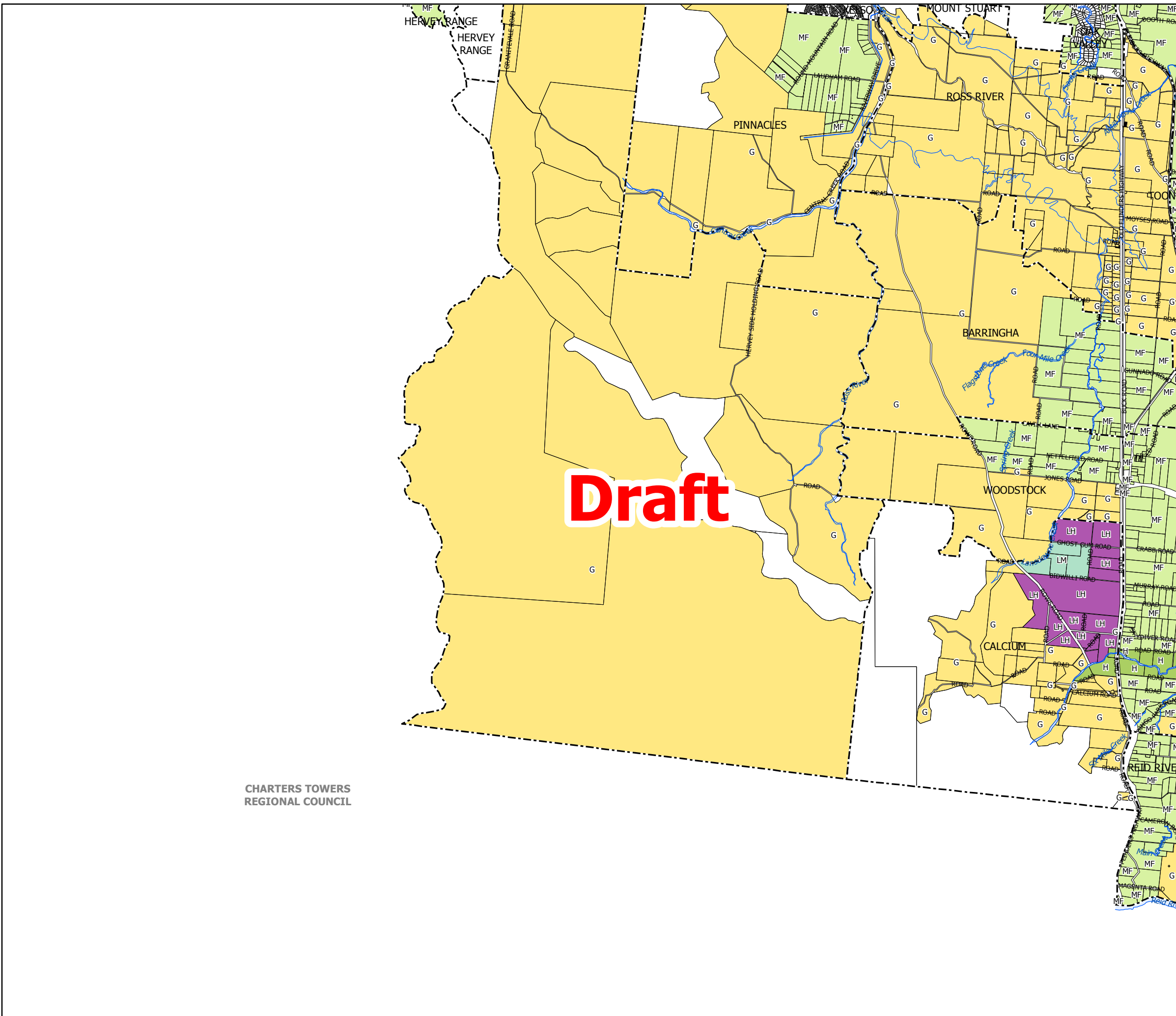




Townsville City Council Planning Scheme Precinct Map

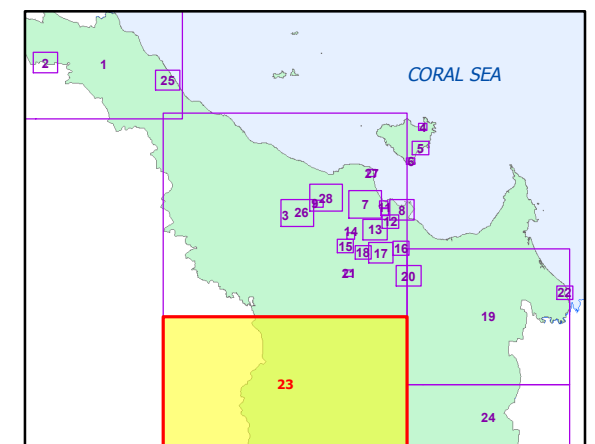
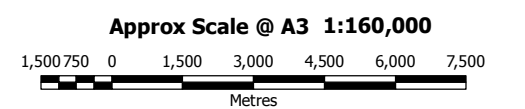


CHARTERS TOWERS
REGIONAL COUNCIL

- Precinct**
- ADC - Annandale district centre
 - BBGC - Balgal Beach golf course
 - BD - Burdell
 - C - Cungulla
 - CD - Cluden
 - DDC - Deeragun district centre
 - G - Grazing
 - H - Horticulture
 - IDC - Idalia district centre
 - J - Jensen
 - JCUTH - James Cook University Townsville Hospital
 - KT - Kirwan Traders
 - LB - Lavarack Barracks
 - LH - Lansdown high impact industry
 - LM - Lansdown motor sport facility
 - MF - Mixed farming
 - MS - Marlow Street
 - R - Riverway
 - RDC - Rasmussen district centre
 - TCMC - Thuringowa Central major centre
 - ST - Stables
 - RMII - Roseneath medium impact industry
 - TE - Thuringowa East
 - TS - Thuringowa South
- Sub-Precinct**
- TCS - Thuringowa centre support
 - TD - Thuringowa Drive
 - TTCH - Thuringowa town centre heart
 - W - Willows
- Cadastre**
- Suburb
 - DCDB Townsville City Council
 - Waterway or waterbody

While every care is taken to ensure the accuracy of this product, Townsville City Council makes no representations or warranties about the accuracy, reliability, completeness or suitability for any particular purpose and disclaims all responsibility and all liability (including without limitation, liability in negligence) for all expenses, losses, damages (including indirect or consequential damage) and costs you may incur as a result of the product being inaccurate or incomplete in any way or for any reason.

© Copyright Townsville City Council, May 2019
 Gazettal Date: 17/10/2014 Amendment No: 0
 Amendment Name: None TCC Update: 0
 Geocentric Datum of Australia 1994 (GDA94)



Precinct Map - PM-023