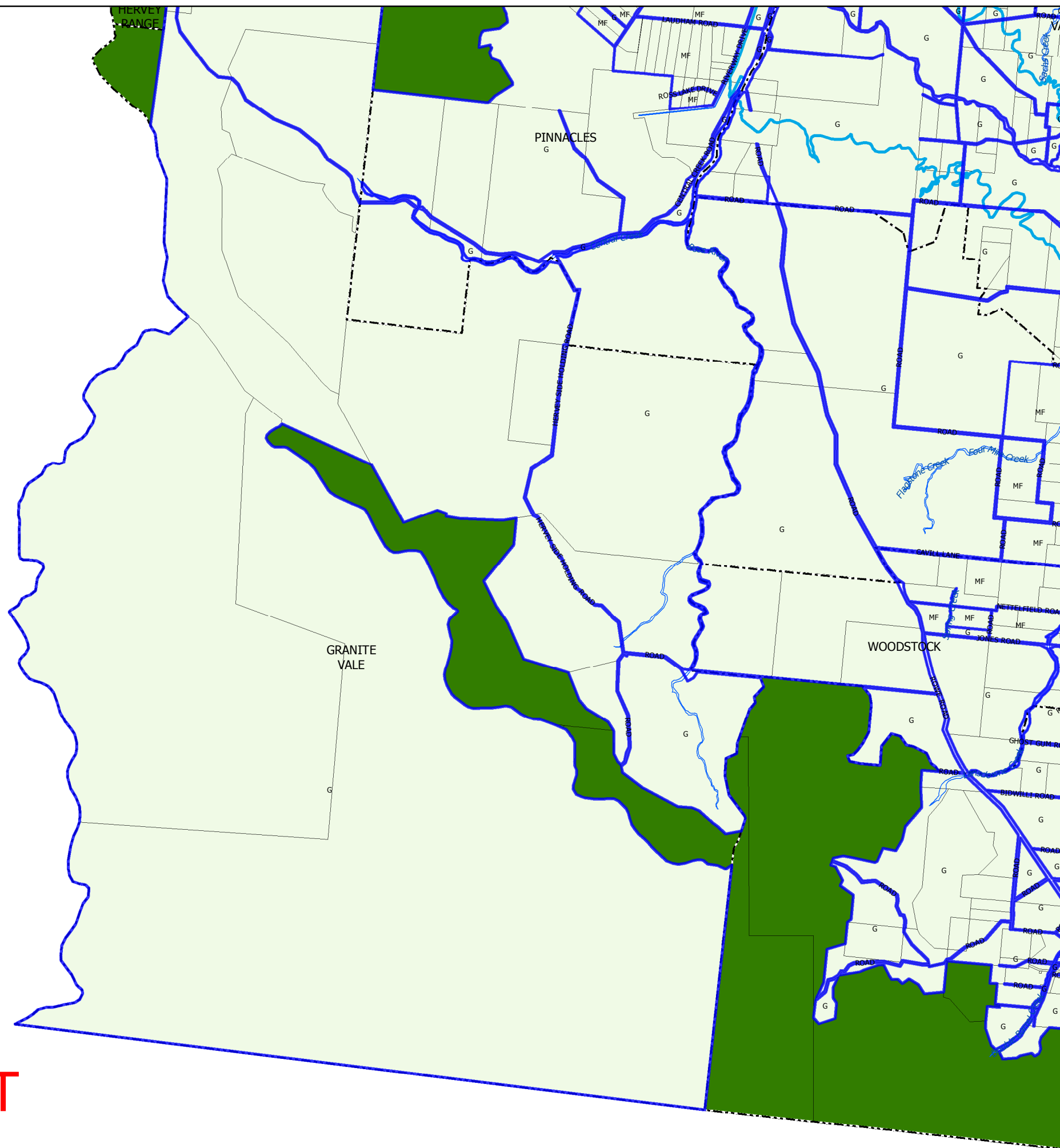




Townsville City Council Planning Scheme Zoning Map

CHARTERS TOWERS
REGIONAL COUNCIL



Residential zones category

- Low density residential
- Medium density residential
- High density residential
- Rural residential
- Character residential

Centre zones category

- Neighbourhood centre
- Local centre
- District centre
- Major centre
- Principal centre (CBD)
- Specialised centre
- Mixed use

Community facilities and open space zones category

- Sport and recreation
- Open space
- Community facilities
- Environmental management and conservation

Industry zones category

- Low impact industry
- Medium impact industry
- High impact industry

Rural zones category

- Rural

Other zones category

- Emerging community
- Special purpose

Zone precinct

- Zone precinct boundary

Cadastre

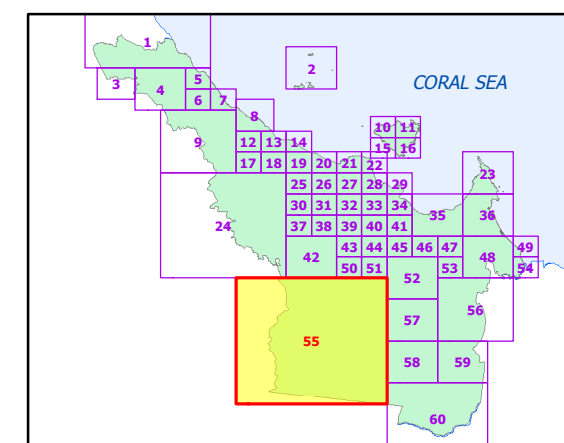
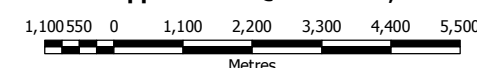
- Local government boundary
- Suburb
- DCDB Townsville City Council
- Waterway or waterbody
- Full supply level of major dams

While every care is taken to ensure the accuracy of this product, Townsville City Council makes no representations or warranties about the accuracy, reliability, completeness or suitability for any particular purpose and disclaims all responsibility and all liability (including without limitation, liability in negligence) for all expenses, losses, damages (including indirect or consequential damage) and costs you may incur as a result of the product being inaccurate or incomplete in any way or for any reason.

© Copyright Townsville City Council, February 2017
Gazettal Date: 17/10/2014 Amendment: None
TCC Update: 0
Geocentric Datum of Australia 1994 (GDA94)



Approx Scale @ A3 1:120,000



CURRENT

Zoning Map - ZM-055