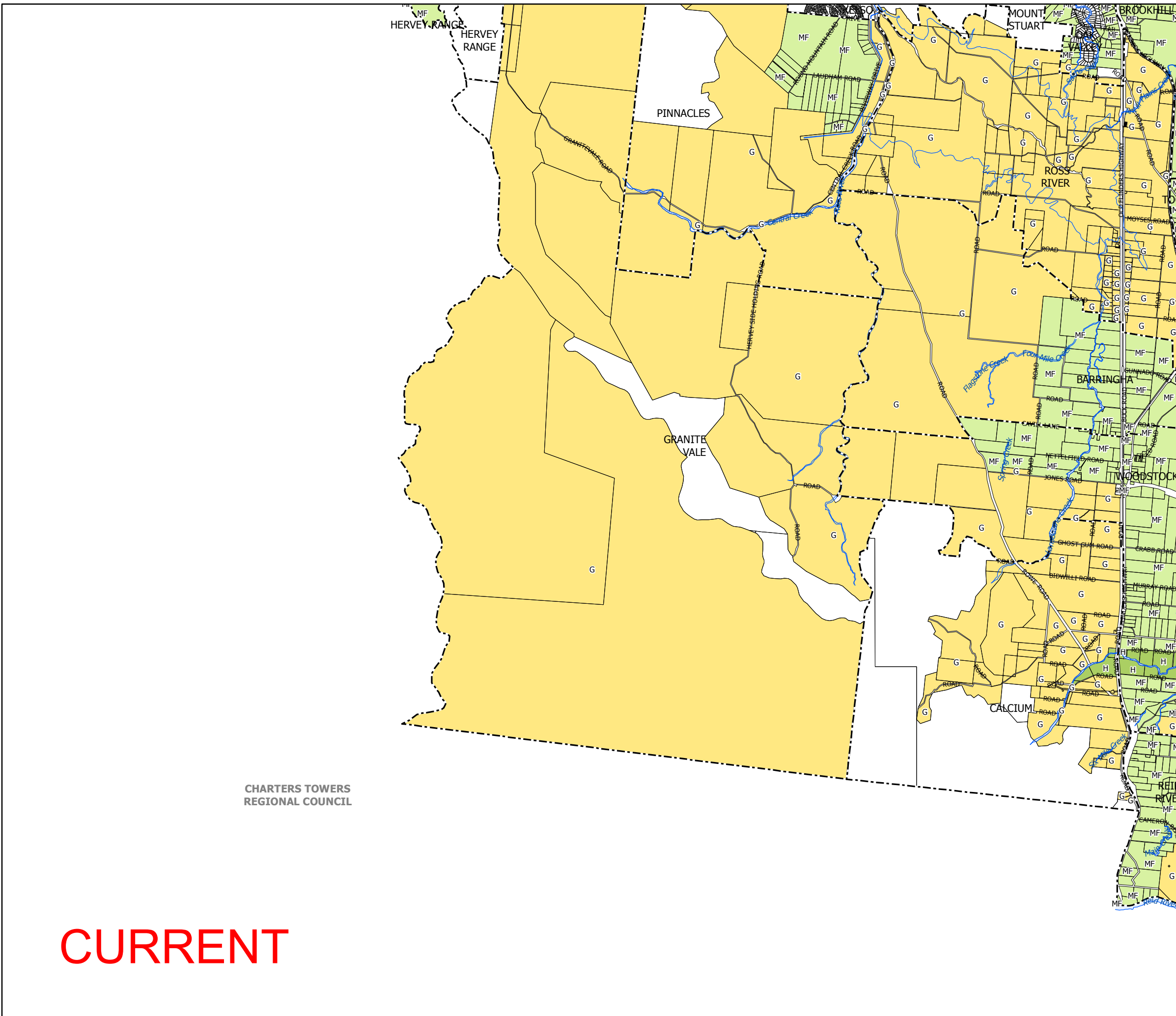




Townsville City Council Planning Scheme Precinct Map



Precinct

- ADC - Annandale district centre
- BBGC - Balgal Beach golf course
- C - Cungulla
- CD - Cluden
- DDC - Deeragun district centre
- G - Grazing
- H - Horticulture
- IDC - Idalia district centre
- J - Jensen
- JCUTH - James Cook University Townsville Hospital
- KT - Kirwan Traders
- LB - Lavarack Barracks
- MF - Mixed farming
- MS - Marlow Street
- R - Riverway
- RDC - Rasmussen district centre
- RMII - Roseneath medium impact industry
- ST - Stables
- TCMC - Thuringowa Central major centre
- TE - Thuringowa East
- TS - Thuringowa South

Sub-Precinct

- TCS - Thuringowa centre support
- TD - Thuringowa Drive
- TTCH - Thuringowa town centre heart
- W - Willows

Cadastre

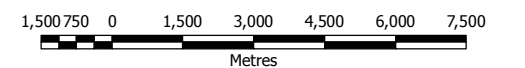
- Suburb
- DCDB Townsville City Council
- Waterway or waterbody

While every care is taken to ensure the accuracy of this product, Townsville City Council makes no representations or warranties about the accuracy, reliability, completeness or suitability for any particular purpose and disclaims all responsibility and all liability (including without limitation, liability in negligence) for all expenses, losses, damages (including indirect or consequential damage) and costs you may incur as a result of the product being inaccurate or incomplete in any way or for any reason.

© Copyright Townsville City Council, February 2017
 Gazettal Date: 17/10/2014 Version Date: 17/10/2014
 Amendment: 0
 Geocentric Datum of Australia 1994 (GDA94)

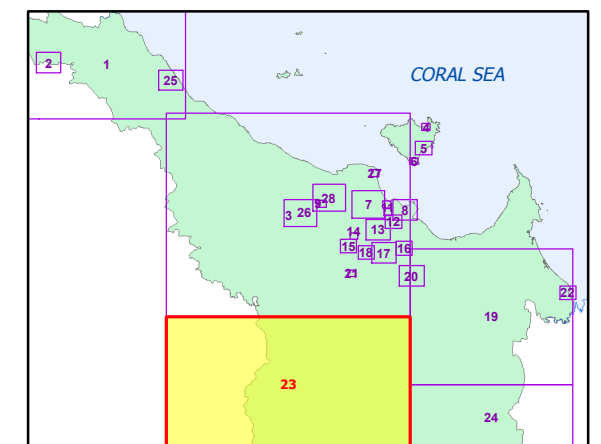


Approx Scale @ A3 1:160,000



CHARTERS TOWERS
REGIONAL COUNCIL

CURRENT



Precinct Map - PM-023